

The Eggborough CCGT Project

Document Ref: 4.2 - Rev. 3.0

PINS Ref: EN010081

The Eggborough CCGT (Generating Station) Order

Land at and in the vicinity of the Eggborough Power Station site,
near Selby, North Yorkshire DN14 0BS

Land Plans - Rev. 3.0

The Planning Act 2008

The Infrastructure Planning (Applications: Prescribed Forms and Procedure)
Regulations 2009

Regulations 5(2)(i)



Applicant: Eggborough Power Limited

Date: January 2018

DOCUMENT HISTORY

Document Ref	4.2		
Revision	3.0		
Author	Dalton Warner Davis LLP (DWD)		
Signed	Geoff Bullock (GB)	Date	31.01.18
Approved By	GB		
Signed	GB	Date	31.01.18
Document Owner	DWD		

CONTENTS

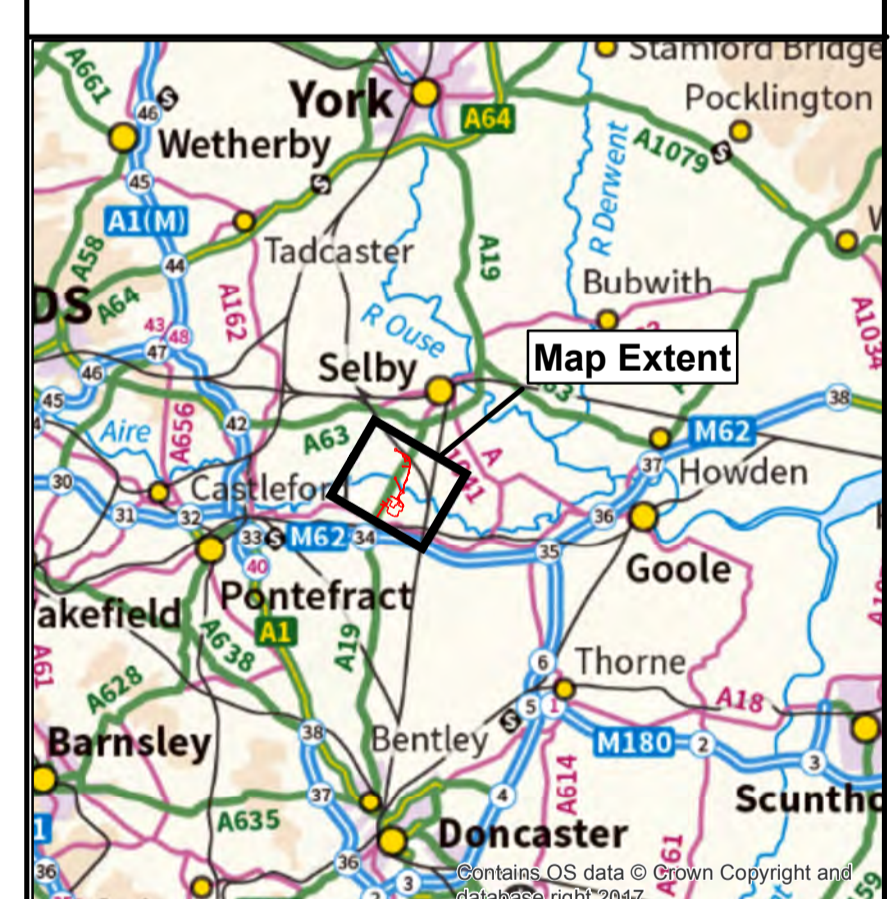
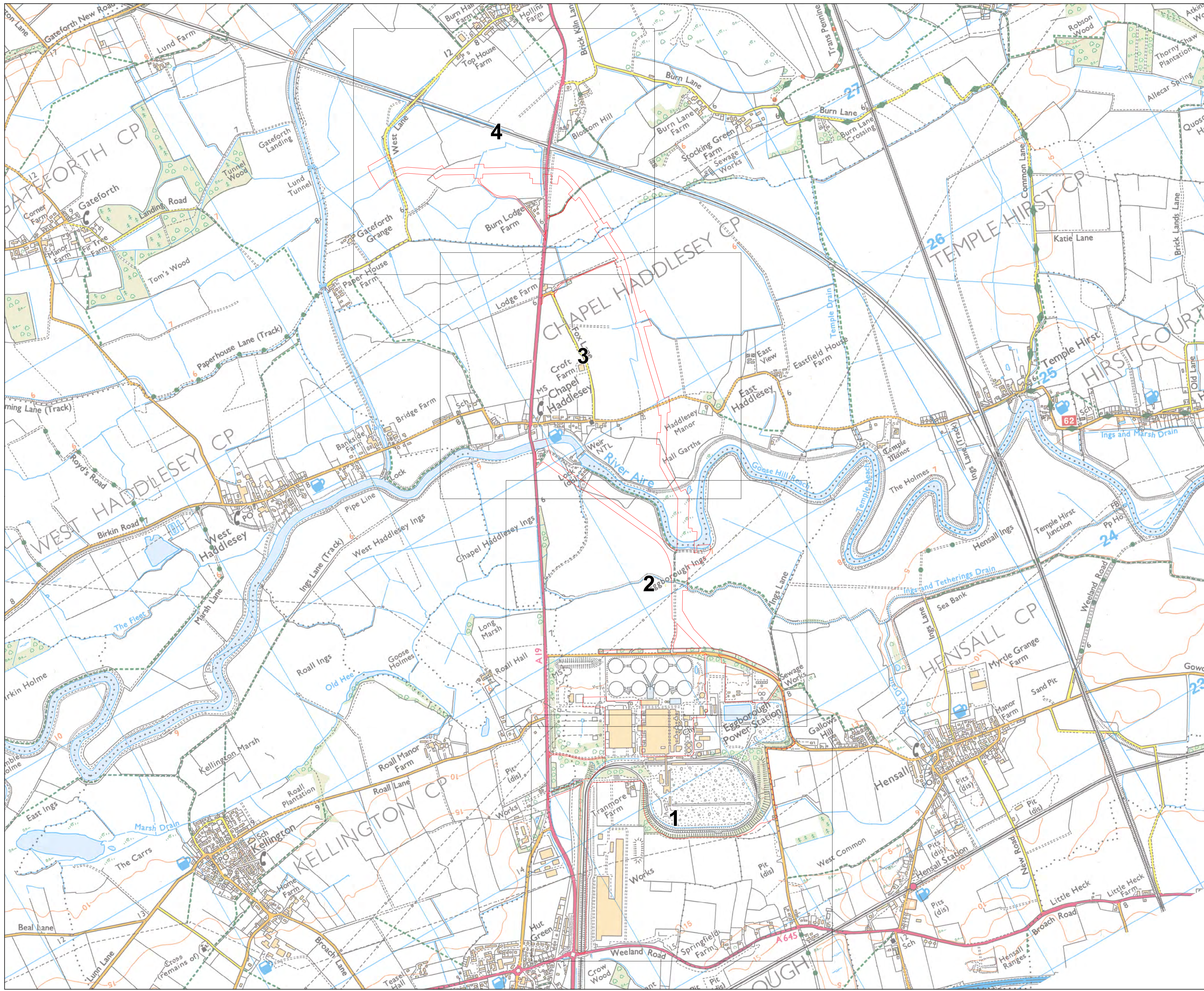
Document Ref:	Plan/Drawing	Revision No.	Date
4.2	Land Plans (Key Plan and Sheets 1 - 4)	3.0	31.01.18

4.2.1 - Land Plans Key Plan

Eggborough CCGT (Generating Station) Order – Land Plans Key Plan

Order limits - the area within which the authorised development may be carried out

Sheet Number



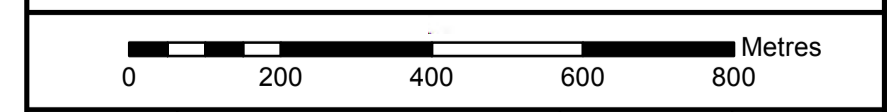
Regulation 5(2)(i) – Infrastructure Planning (Applications: Prescribed Forms and Procedure) Regulations 2009

Reproduced from Ordnance Survey digital map data © Crown copyright 2016. All rights reserved. Licence number 100023397. © Crown copyright material is reproduced with the permission of Land Registry under delegated authority from the Controller of HMSO. This material was last updated in June 2016 and may not be copied, distributed, sold or published without the formal permission of Land Registry. Only an official copy of a title plan or register obtained from the Land Registry may be used for legal or other official purposes.

May contain public sector information licensed under the Open Government Licence v3.0.



Doc Ref.: Document Reference 4.2

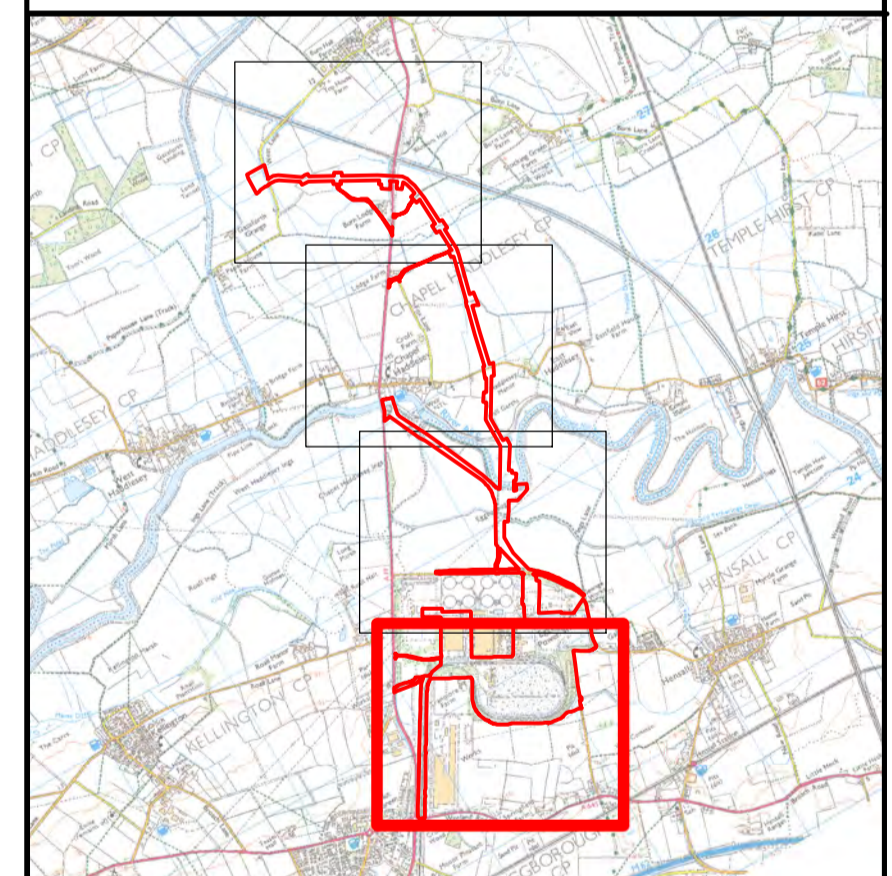
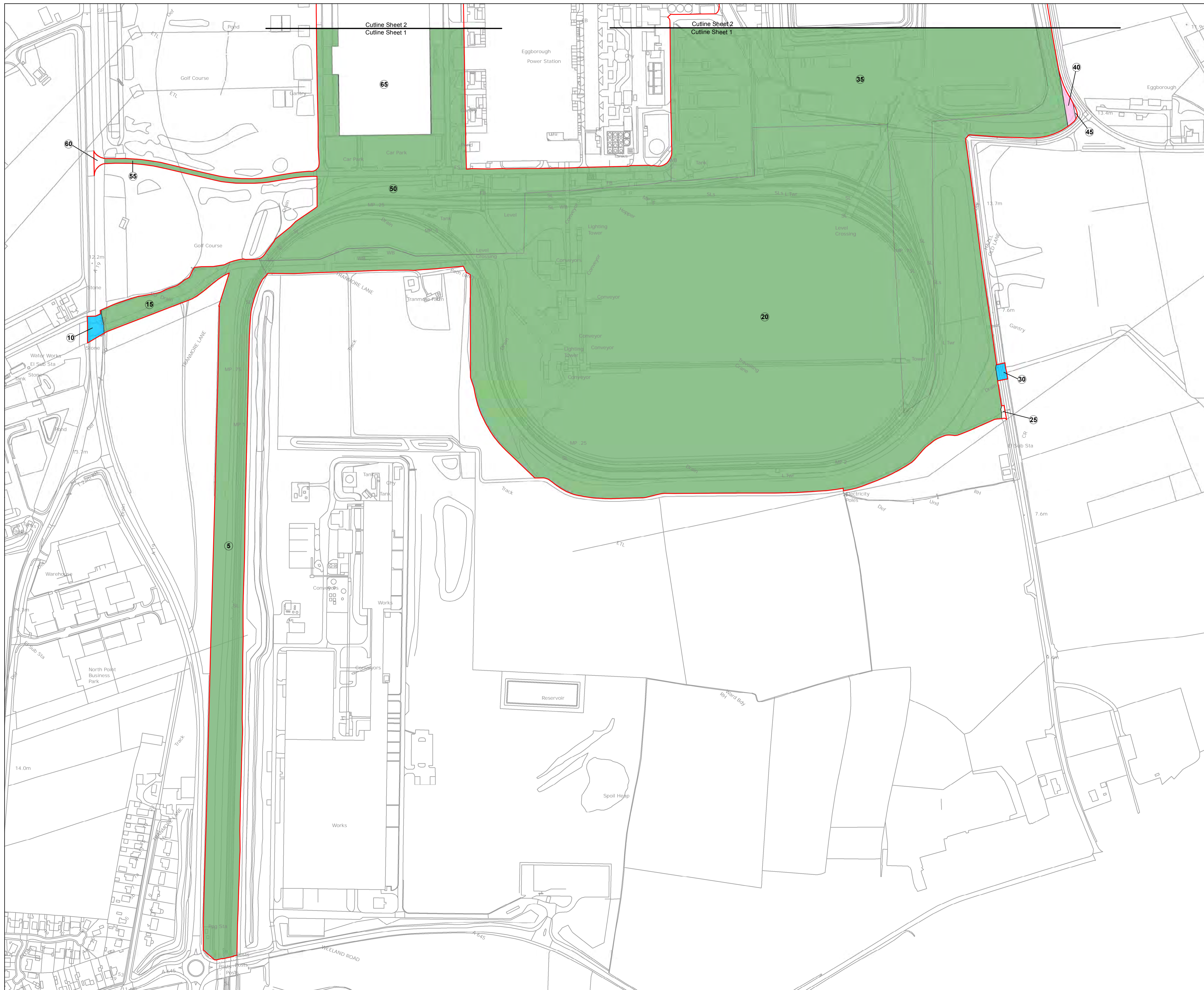


	Projection: British National Grid	Date: 15/01/2018	Drawn by: CA
	Scale: 1:10,000 at A1	Version: 3.0	Checked: CW

4.2.2 - Land Plans Sheet 1

Eggborough CCGT (Generating Station) Order – Land Plans Sheet 1

- Order limits - the area within which the authorised development may be carried out
- Order land - freehold to be compulsorily acquired and in relation to which it is proposed to extinguish easements, servitudes and other private rights
- Order land - new rights to be compulsorily acquired and in relation to which it is proposed to extinguish easements, servitudes and other private rights
- Order land - land in relation to which it is proposed to extinguish easements, servitudes and other private rights
- Temporary use of land and in relation to which it is proposed to suspend easements, servitudes and other private rights




Regulation 5(2)(i) – Infrastructure Planning (Applications: Prescribed Forms and Procedure) Regulations 2009

Reproduced from Ordnance Survey digital map data © Crown copyright 2016. All rights reserved. Licence number 100023397. © Crown copyright material is reproduced with the permission of Land Registry under delegated authority from the Controller of HMSO. This material was last updated in June 2016 and may not be copied, distributed, sold or published without the formal permission of Land Registry. Only an official copy of a title plan or register obtained from the Land Registry may be used for legal or other official purposes.

May contain public sector information licensed under the Open Government Licence v3.0.



Doc Ref.: Document Reference 4.2



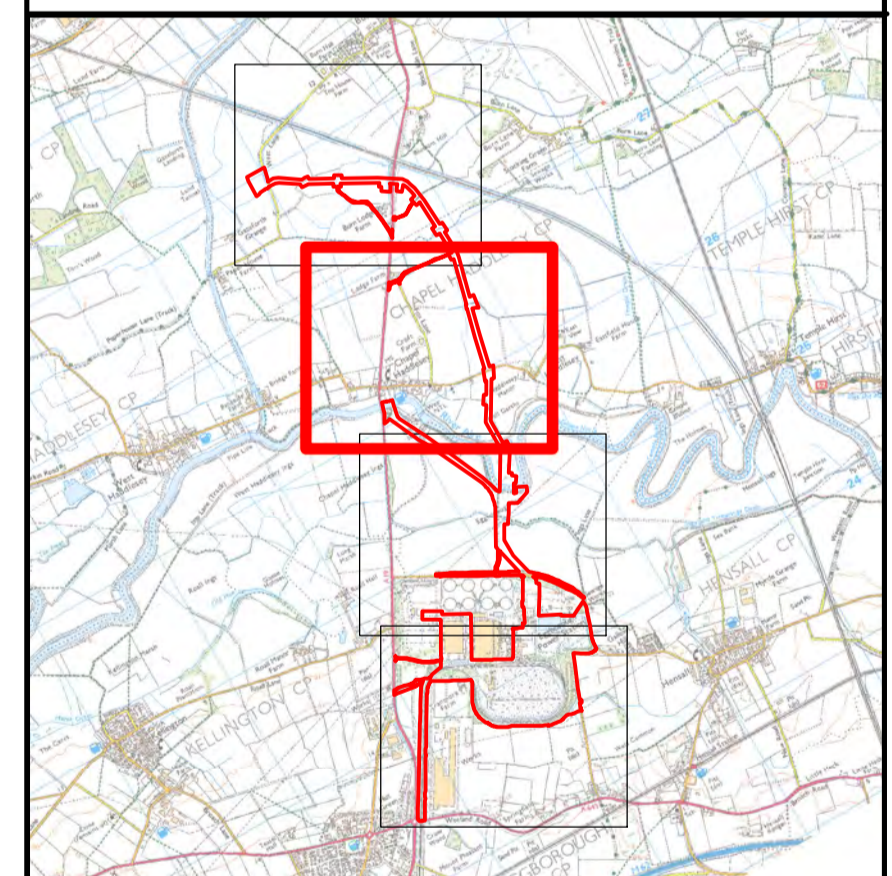
	Projection: British National Grid	Date: 15/01/2018	Drawn by: CA
	Scale: 1:2,500 at A1	Version 3.0	Checked: CW

4.2.3 - Land Plans Sheet 2

4.2.4 - Land Plans Sheet 3

Eggborough CCGT (Generating Station) Order – Land Plans Sheet 3

- Order limits - the area within which the authorised development may be carried out
- Order land - freehold to be compulsorily acquired and in relation to which it is proposed to extinguish easements, servitudes and other private rights
- Order land - new rights to be compulsorily acquired and in relation to which it is proposed to extinguish easements, servitudes and other private rights
- Order land - land in relation to which it is proposed to extinguish easements, servitudes and other private rights
- Temporary use of land and in relation to which it is proposed to suspend easements, servitudes and other private rights




Regulation 5(2)(i) – Infrastructure Planning (Applications: Prescribed Forms and Procedure) Regulations 2009

Reproduced from Ordnance Survey digital map data © Crown copyright 2016. All rights reserved. Licence number 100023397. © Crown copyright material is reproduced with the permission of Land Registry under delegated authority from the Controller of HMSO. This material was last updated in June 2016 and may not be copied, distributed, sold or published without the formal permission of Land Registry. Only an official copy of a title plan or register obtained from the Land Registry may be used for legal or other official purposes.

May contain public sector information licensed under the Open Government Licence v3.0.



Doc Ref.: Document Reference 4.2



	Projection: British National Grid	Date: 15/01/2018	Drawn by: CA
	Scale: 1:2,500 at A1	Version: 3.0	Checked: CW

4.2.5 - Land Plans Sheet 4

