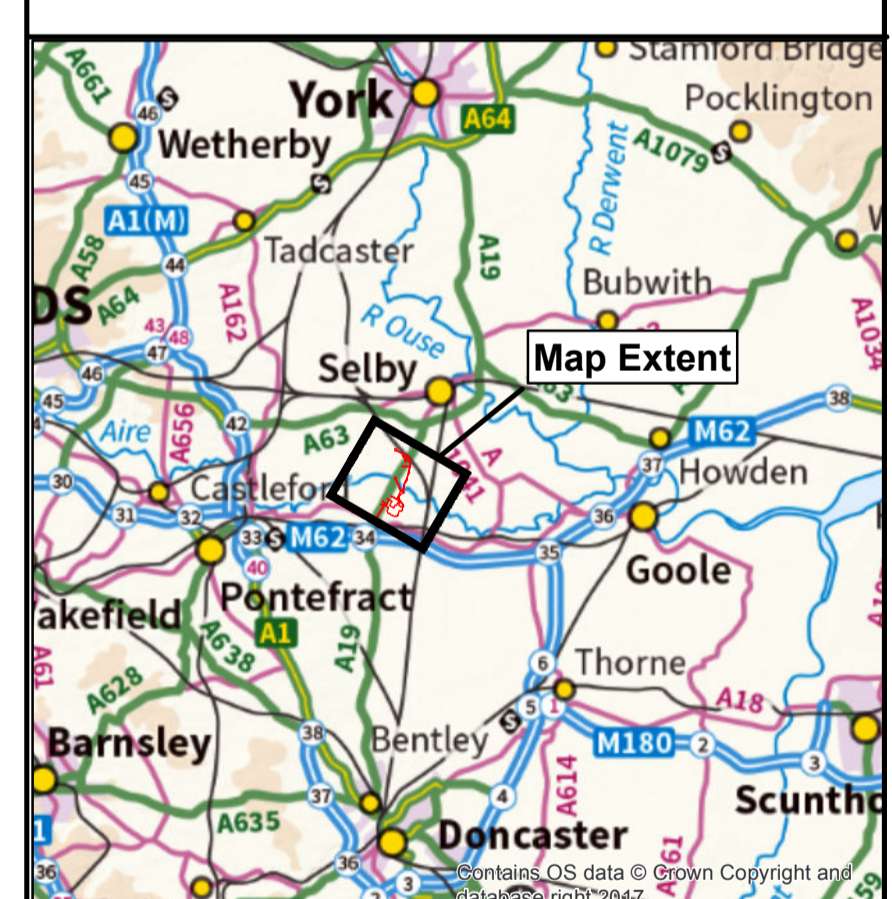
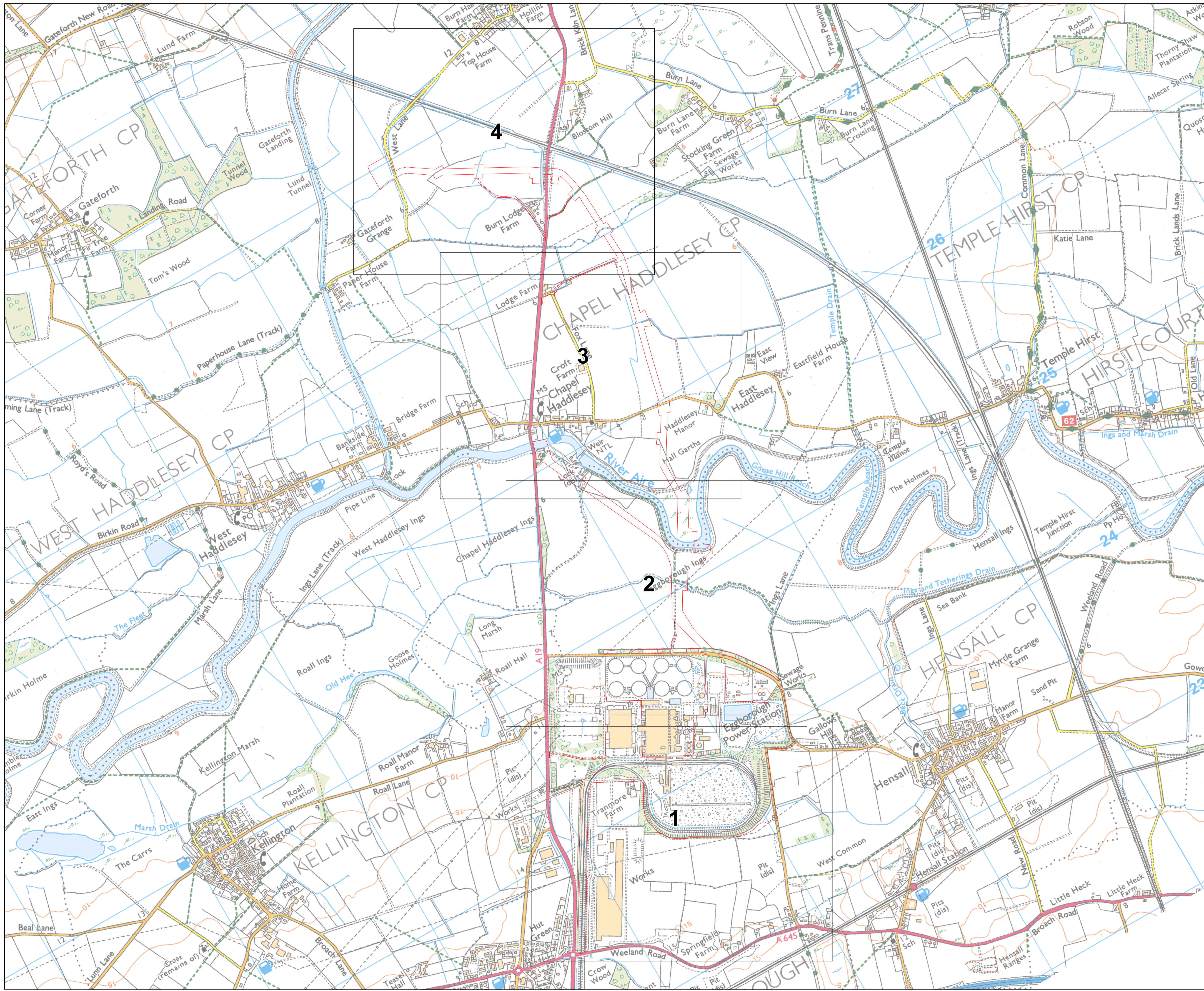


# Eggborough CCGT (Generating Station) Order – Land Plans Key Plan

Land required for, or affected by, the authorised development (the Order limits)  
 Sheet Number



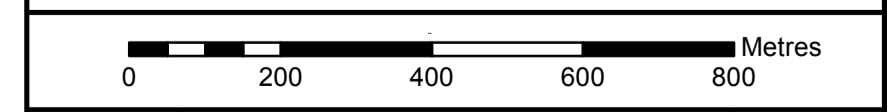
Regulation 5(2)(i) – Infrastructure Planning (Applications: Prescribed Forms and Procedure) Regulations 2009

Reproduced from Ordnance Survey digital map data © Crown copyright 2016. All rights reserved. Licence number 100023397.  
 © Crown copyright material is reproduced with the permission of Land Registry under delegated authority from the Controller of HMSO. This material was last updated in June 2016 and may not be copied, distributed, sold or published without the formal permission of Land Registry.  
 Only an official copy of a title plan or register obtained from the Land Registry may be used for legal or other official purposes.

May contain public sector information licensed under the Open Government Licence v3.0.



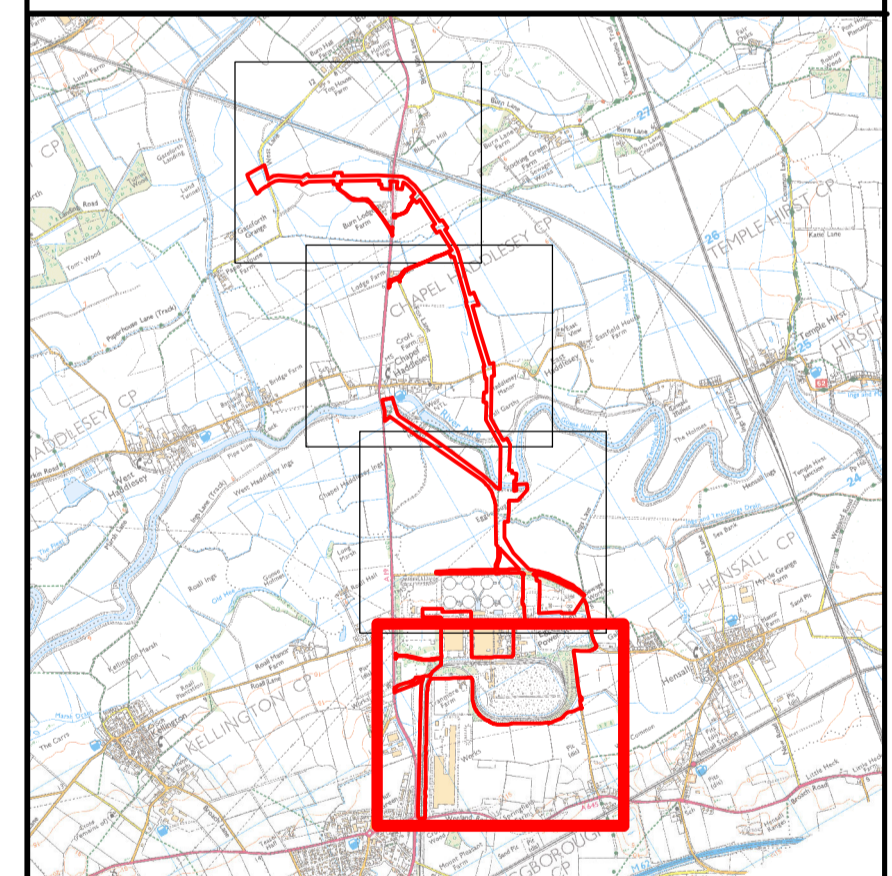
Doc Ref.: Document Reference 4.2



	Projection: British National Grid	Date: 17/05/2017	Drawn by: CA
	Scale: 1:10,000 at A1	Version: 1.0	Checked: CW

# Eggborough CCGT (Generating Station) Order – Land Plans Sheet 1

- Land required for, or affected by, the authorised development (the Order limits)
- Order land - freehold to be compulsorily acquired and in relation to which it is proposed to extinguish easements, servitudes and other private rights
- Order land - new rights to be compulsorily acquired and in relation to which it is proposed to extinguish easements, servitudes and other private rights
- Order land - land in relation to which it is proposed to extinguish easements, servitudes and other private rights
- Temporary use of land and in relation to which it is proposed to suspend easements, servitudes and other private rights



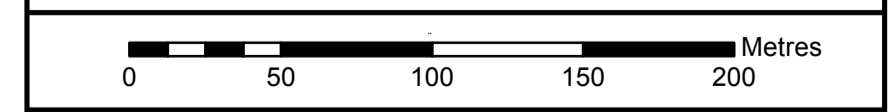
Regulation 5(2)(i) – Infrastructure Planning (Applications: Prescribed Forms and Procedure) Regulations 2009

Reproduced from Ordnance Survey digital map data © Crown copyright 2016. All rights reserved. Licence number 100023397. © Crown copyright material is reproduced with the permission of Land Registry under delegated authority from the Controller of HMSO. This material was last updated in June 2016 and may not be copied, distributed, sold or published without the formal permission of Land Registry. Only an official copy of a title plan or register obtained from the Land Registry may be used for legal or other official purposes.

May contain public sector information licensed under the Open Government Licence v3.0.



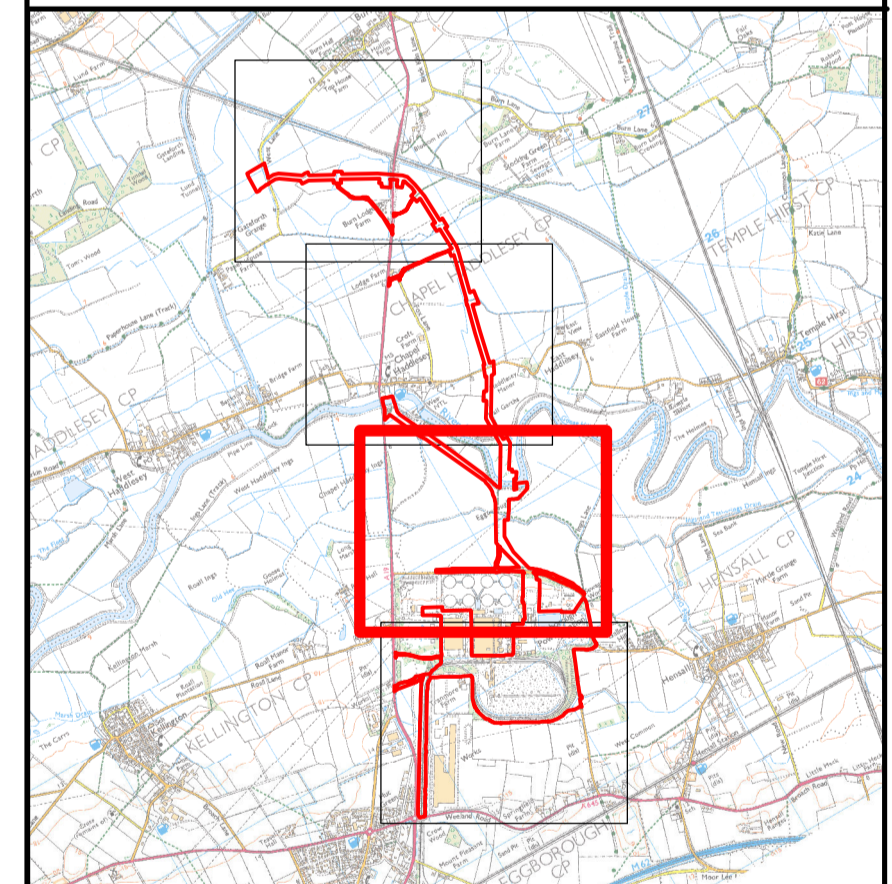
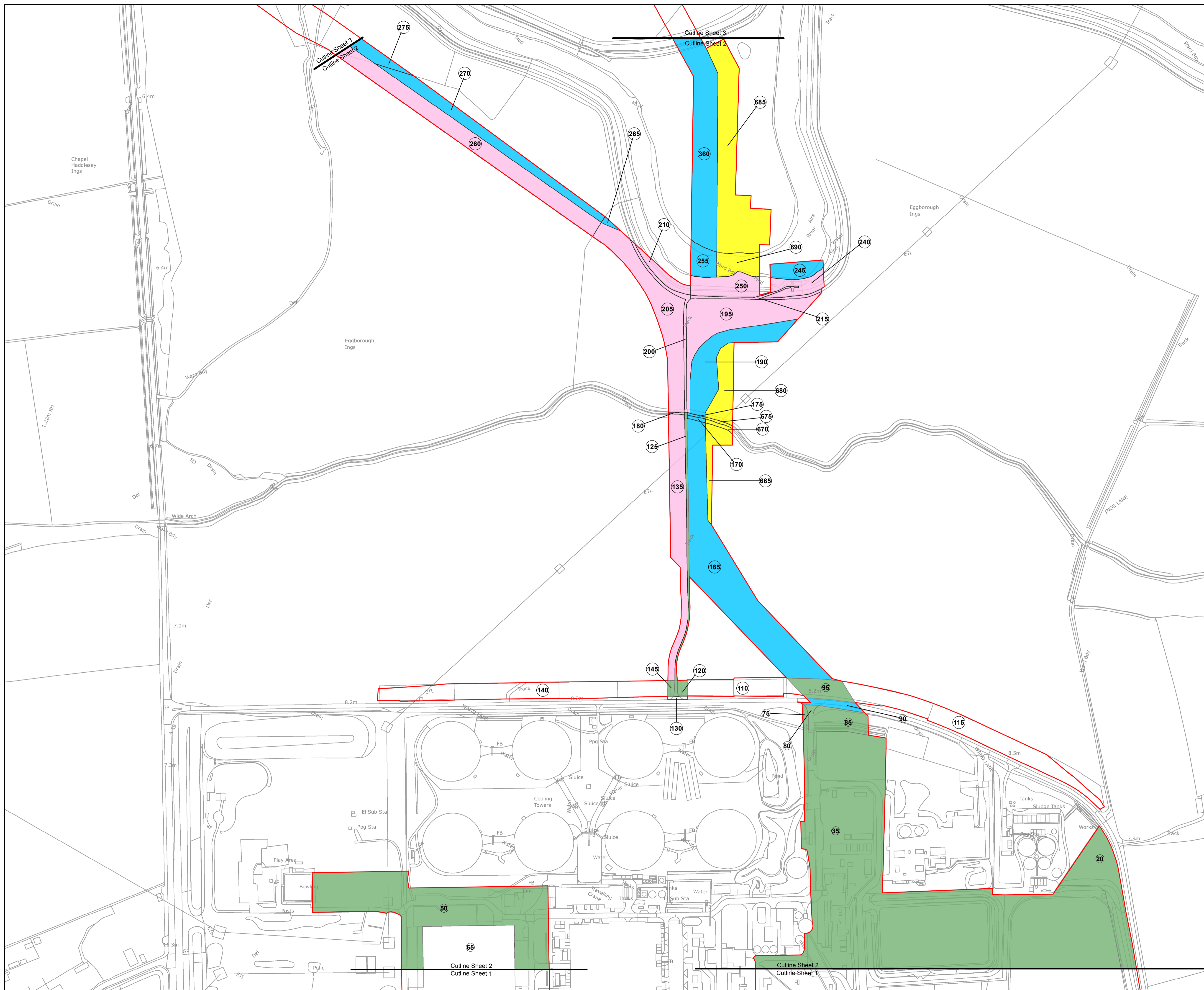
Doc Ref.: Document Reference 4.2



	Projection: British National Grid	Date: 18/05/2017	Drawn by: CA
	Scale: 1:2,500 at A1	Version 1.0	Checked: CW

# Eggborough CCGT (Generating Station) Order – Land Plans Sheet 2

- Land required for, or affected by, the authorised development (the Order limits)
- Order land - freehold to be compulsorily acquired and in relation to which it is proposed to extinguish easements, servitudes and other private rights
- Order land - new rights to be compulsorily acquired and in relation to which it is proposed to extinguish easements, servitudes and other private rights
- Order land - land in relation to which it is proposed to extinguish easements, servitudes and other private rights
- Temporary use of land and in relation to which it is proposed to suspend easements, servitudes and other private rights



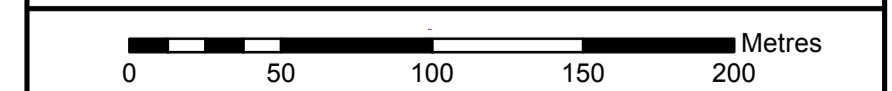
Regulation 5(2)(i) – Infrastructure Planning (Applications: Prescribed Forms and Procedure) Regulations 2009

Reproduced from Ordnance Survey digital map data © Crown copyright 2016. All rights reserved. Licence number 100023397. © Crown copyright material is reproduced with the permission of Land Registry under delegated authority from the Controller of HMSO. This material was last updated in June 2016 and may not be copied, distributed, sold or published without the formal permission of Land Registry. Only an official copy of a title plan or register obtained from the Land Registry may be used for legal or other official purposes.

May contain public sector information licensed under the Open Government Licence v3.0.



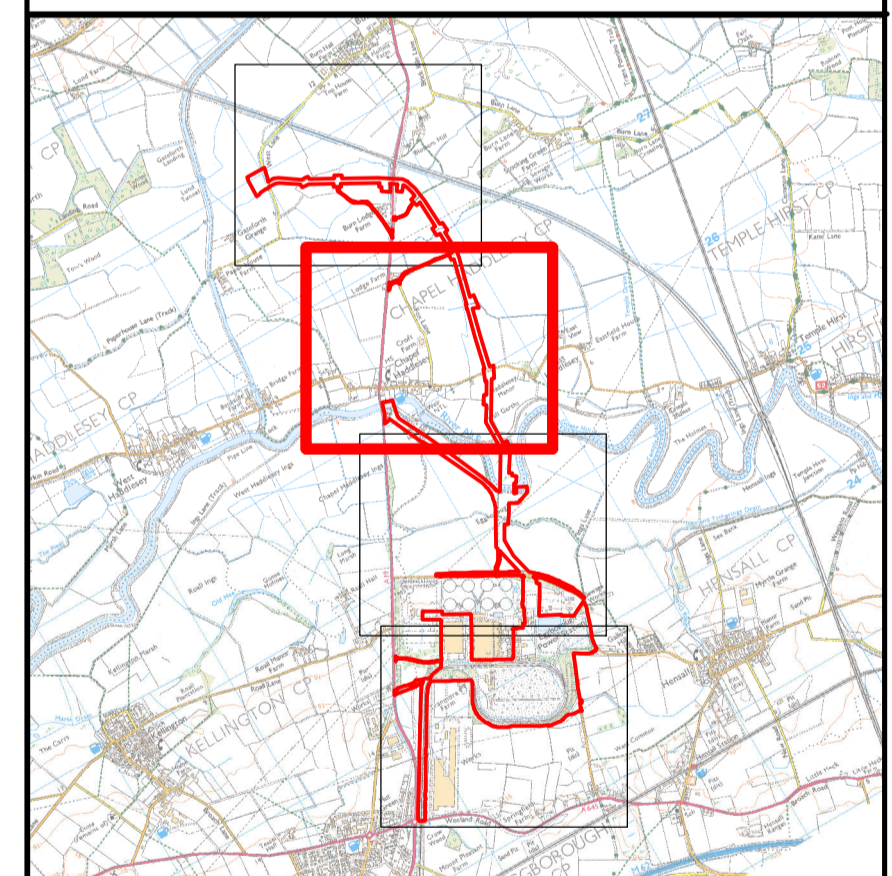
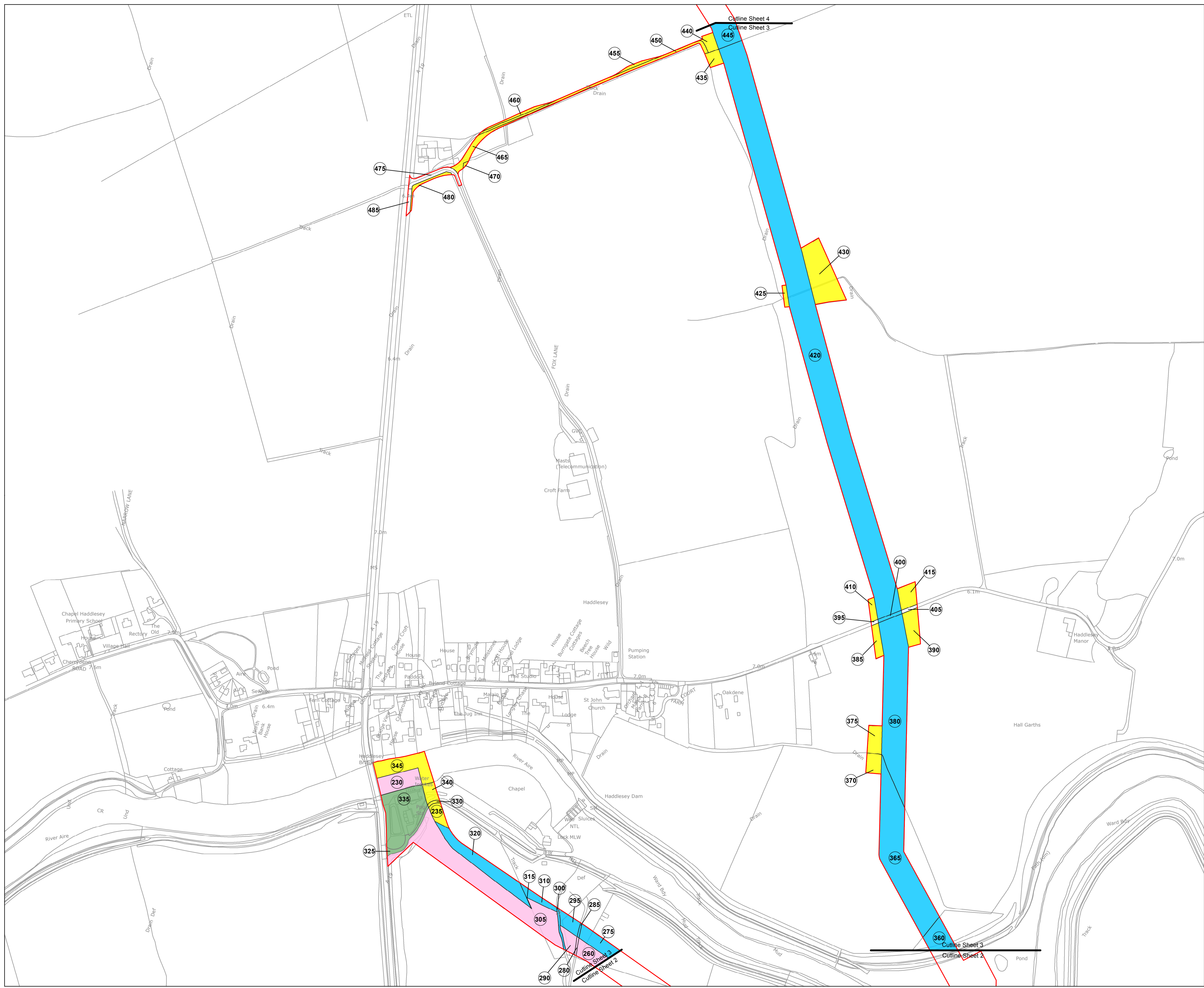
Doc Ref.: Document Reference 4.2



	Projection: British National Grid	Date: 18/05/2017	Drawn by: CA
	Scale: 1:2,500 at A1	Version: 1.0	Checked: CW

# Eggborough CCGT (Generating Station) Order – Land Plans Sheet 3

- Land required for, or affected by, the authorised development (the Order limits)
- Order land - freehold to be compulsorily acquired and in relation to which it is proposed to extinguish easements, servitudes and other private rights
- Order land - new rights to be compulsorily acquired and in relation to which it is proposed to extinguish easements, servitudes and other private rights
- Order land - land in relation to which it is proposed to extinguish easements, servitudes and other private rights
- Temporary use of land and in relation to which it is proposed to suspend easements, servitudes and other private rights



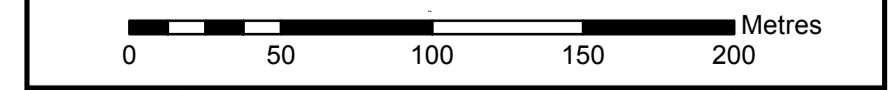
Regulation 5(2)(i) – Infrastructure Planning (Applications: Prescribed Forms and Procedure) Regulations 2009

Reproduced from Ordnance Survey digital map data © Crown copyright 2016. All rights reserved. Licence number 100023397. © Crown copyright material is reproduced with the permission of Land Registry under delegated authority from the Controller of HMSO. This material was last updated in June 2016 and may not be copied, distributed, sold or published without the formal permission of Land Registry. Only an official copy of a title plan or register obtained from the Land Registry may be used for legal or other official purposes.

May contain public sector information licensed under the Open Government Licence v3.0.



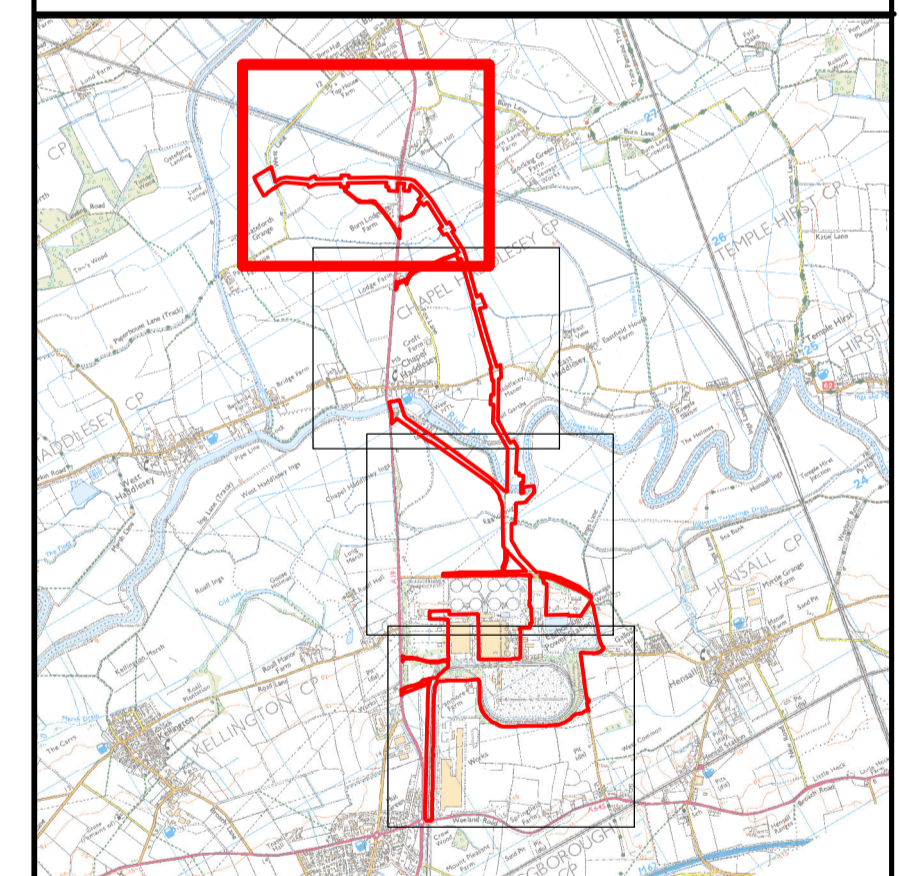
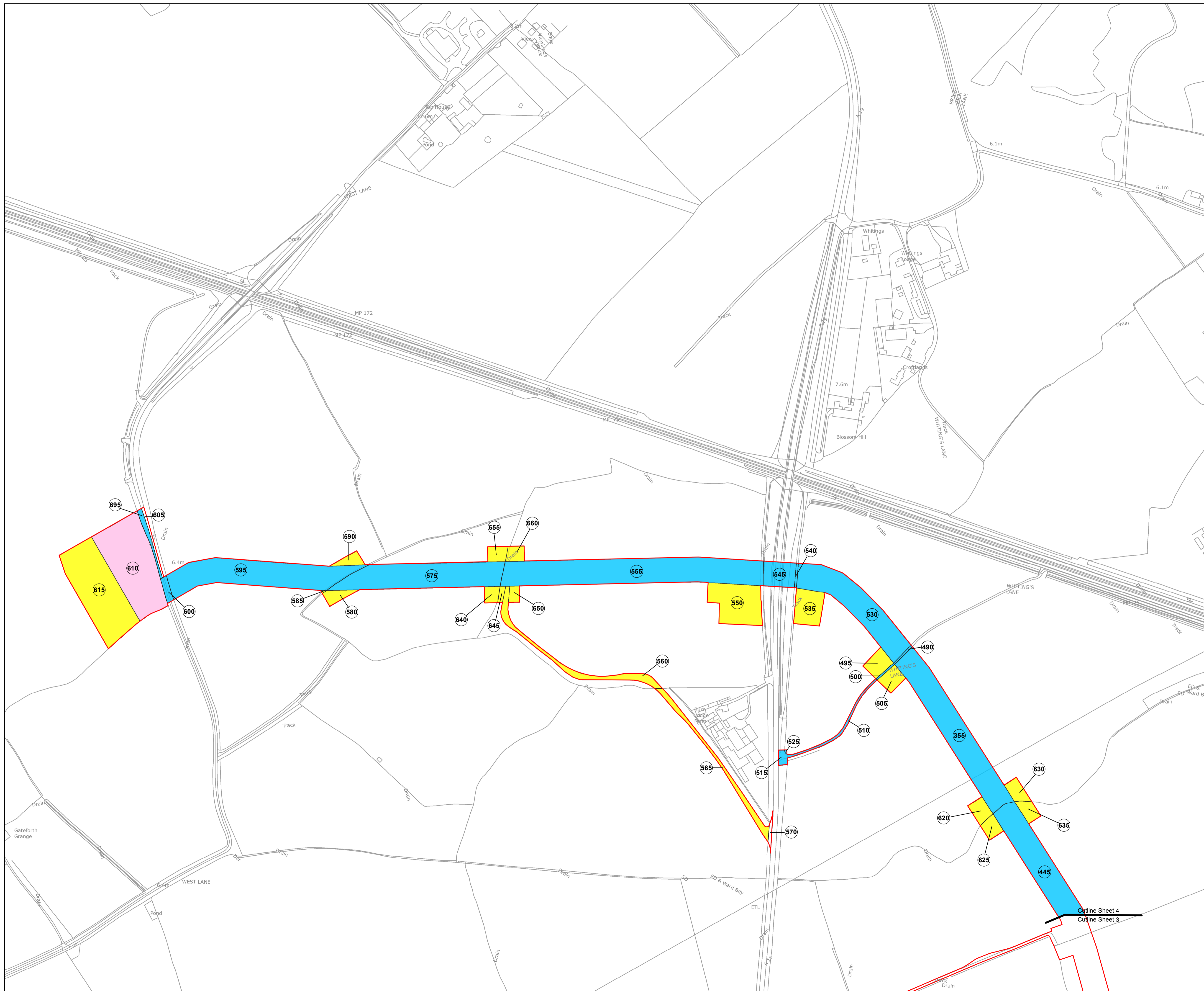
Doc Ref.: Document Reference 4.2



	Projection: British National Grid	Date: 18/05/2017	Drawn by: CA
	Scale: 1:2,500 at A1	Version: 1.0	Checked: CW

# Eggborough CCGT (Generating Station) Order – Land Plans Sheet 4

- Land required for, or affected by, the authorised development (the Order limits)
- Order land - freehold to be compulsorily acquired and in relation to which it is proposed to extinguish easements, servitudes and other private rights
- Order land - new rights to be compulsorily acquired and in relation to which it is proposed to extinguish easements, servitudes and other private rights
- Order land - land in relation to which it is proposed to extinguish easements, servitudes and other private rights
- Temporary use of land and in relation to which it is proposed to suspend easements, servitudes and other private rights



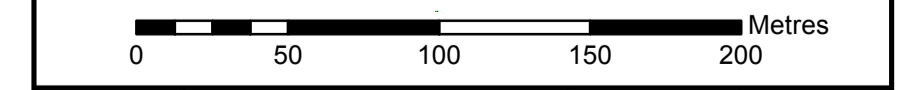
Regulation 5(2)(i) – Infrastructure Planning (Applications: Prescribed Forms and Procedure) Regulations 2009

Reproduced from Ordnance Survey digital map data © Crown copyright 2016. All rights reserved. Licence number 100023397. © Crown copyright material is reproduced with the permission of Land Registry under delegated authority from the Controller of HMSO. This material was last updated in June 2016 and may not be copied, distributed, sold or published without the formal permission of Land Registry. Only an official copy of a title plan or register obtained from the Land Registry may be used for legal or other official purposes.

May contain public sector information licensed under the Open Government Licence v3.0.



Doc Ref.: Document Reference 4.2



	Projection: British National Grid	Date: 18/05/2017	Drawn by: CA
	Scale: 1:2,500 at A1	Version: 1.0	Checked: CW