

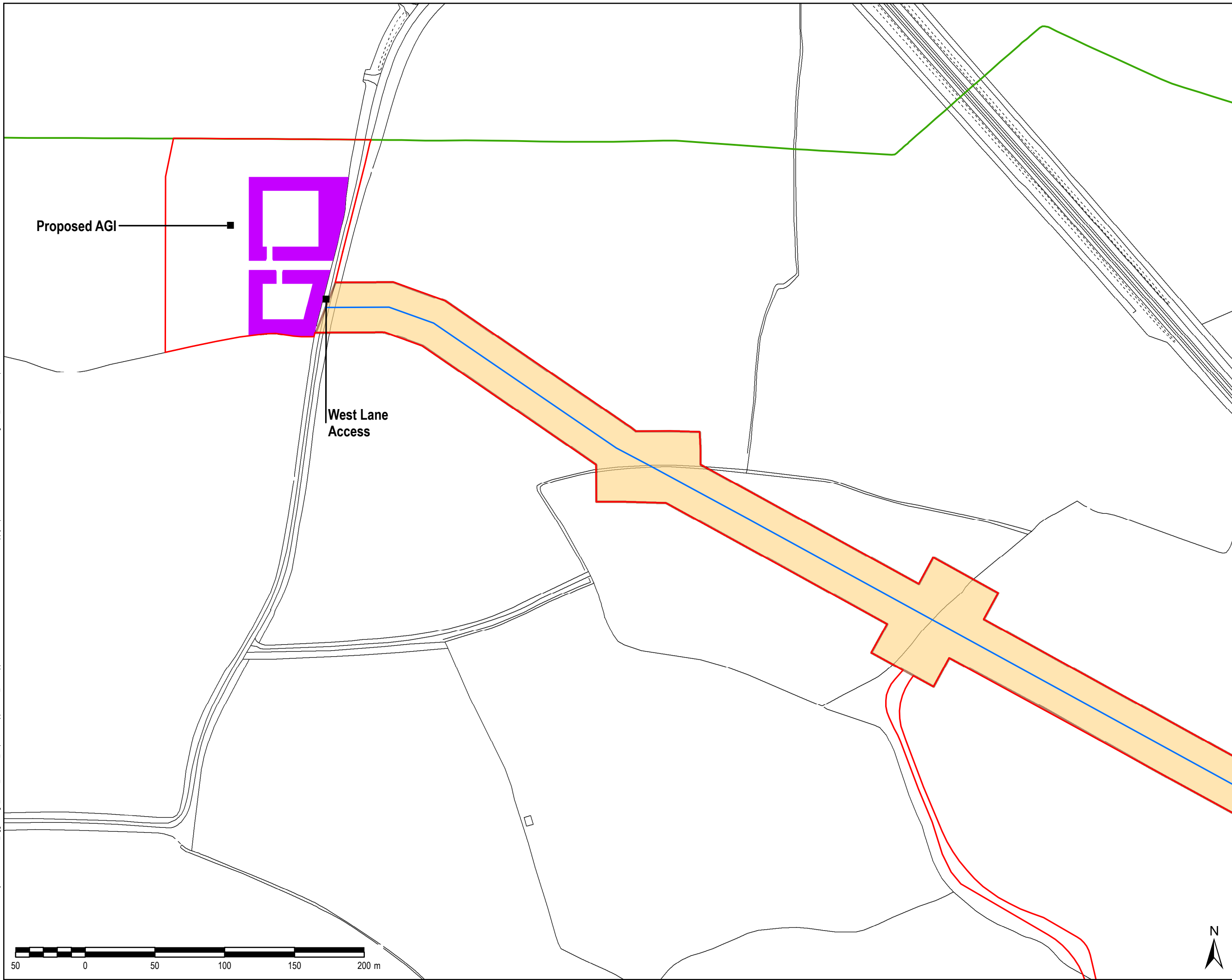
4.10_SHT7
INDICATIVE GAS SUPPLY PIPELINE CONNECTION WORKS TYPICAL CROSS SECTION OF CONSTRUCTION CORRIDOR

- LEGEND**
- The Order Limits
 - Access Point to Gas Pipeline Corridor
 - Feeder 29 (existing gas pipeline)
 - DCO Gas Pipeline Alignment
 - Landscape Planting
 - Indicative Construction Technique (within Pipeline Construction Corridor)
 - Auger Boring
 - Horizontal Directional Drilling
 - Open Cut Trench Construction

Infrastructure Planning (Applications: Prescribed Forms and Procedures) Regulations 2009 – Regulation 5(2)(o)

Project Title EGGBOROUGH CCGT DCO		Client EGGBOROUGH POWER LTD		AECOM Scott House Alençon Link, Basingstoke Hampshire, RG21 7PP Telephone (01256) 310200 Fax (01256) 310201 www.aecom.com	
Drawing Title APPLICATION DOCUMENT REF. NO. 4.10 KEY PLAN INDICATIVE GAS SUPPLY PIPELINE CONNECTION WORKS: PIPELINE SECTIONS		Drawn SJ	Checked JW	Approved KC	
		Date 18/05/2017	Scale @ A3 1:12,500	Purpose of Issue DCO APPLICATION	
		Drawing Number 4.10 KEY PLAN	Rev 01		
THIS DOCUMENT HAS BEEN PREPARED PURSUANT TO AND SUBJECT TO THE TERMS OF AECOM'S APPOINTMENT BY ITS CLIENT. AECOM ACCEPTS NO LIABILITY FOR ANY USE OF THIS DOCUMENT OTHER THAN BY ITS ORIGINAL CLIENT OR FOLLOWING AECOM'S EXPRESS AGREEMENT TO SUCH USE, AND ONLY FOR THE PURPOSES FOR WHICH IT WAS PREPARED AND PROVIDED.					

File Name: K:\5004 - Information Systems\60506766_Eggborough_CCGT_DCO\02_Maps\DCO Application Document\Doc 4.10 Indicative Gas Supply Pipeline Connection Works Plans\Figure 4.10 - Whole Pipeline Corridor.mxd



THIS DRAWING IS TO BE USED ONLY FOR THE PURPOSE OF ISSUE THAT IT WAS ISSUED FOR AND IS SUBJECT TO AMENDMENT

LEGEND

- The Order Limits
- Access Point to Gas Pipeline Corridor
- Feeder 29 (existing gas pipeline)
- DCO Gas Pipeline Alignment
- Landscape Planting
- Indicative Construction Technique (within Pipeline Construction Corridor)
- Auger Boring
- Horizontal Directional Drilling
- Open Cut Trench Construction

Infrastructure Planning (Applications: Prescribed Forms and Procedures)
Regulations 2009 – Regulation 5(2)(o)

Copyright
Reproduced from Ordnance Survey digital map data © Crown copyright 2017. All rights reserved. Licence number 0100031673.

Purpose of Issue
DCO APPLICATION

Client
EGGBOROUGH POWER LTD

Project Title
EGGBOROUGH CCGT DCO

Drawing Title
**APPLICATION DOCUMENT
REF. NO. 4.10 SHEET 1
INDICATIVE GAS SUPPLY PIPELINE
CONNECTION WORKS:
PIPELINE SECTIONS**

Drawn SJ	Checked JW	Approved EB	Date 18/05/2017
-------------	---------------	----------------	--------------------

AECOM Internal Project No. 60506766	Scale @ A3 1:2,500
---	------------------------------

THIS DOCUMENT HAS BEEN PREPARED PURSUANT TO AND SUBJECT TO THE TERMS OF AECOM'S APPOINTMENT BY ITS CLIENT. AECOM ACCEPTS NO LIABILITY FOR ANY USE OF THIS DOCUMENT OTHER THAN BY ITS ORIGINAL CLIENT OR FOLLOWING AECOM'S EXPRESS AGREEMENT TO SUCH USE, AND ONLY FOR THE PURPOSES FOR WHICH IT WAS PREPARED AND PROVIDED.

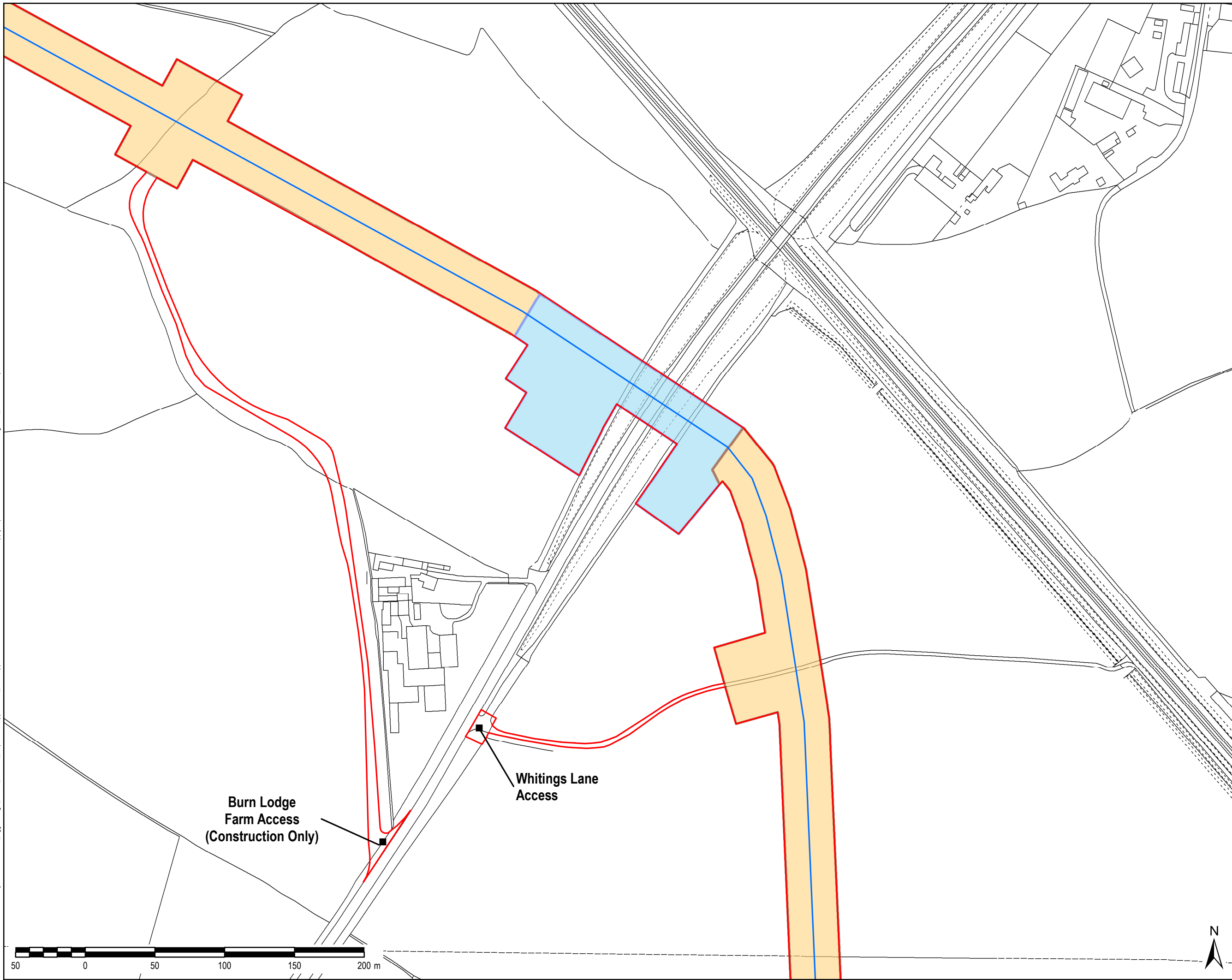
AECOM
Scott House
Ampson Link, Basingstoke
Hampshire, RG21 7PP
Telephone (01256) 310200
Fax (01256) 310201
www.aecom.com



Drawing Number 4.10_SHT1	Rev. 01
------------------------------------	-------------------



File Name: K:\5004 - Information Systems\60506766_Eggborough_CCGT_DCO\02_Maps\DCO Application\DCO Application Document\Doc 4.10 Indicative Gas Supply Pipeline Connection Works Plans\Figure 4.10 - Whole Pipeline Corridor.mxd



THIS DRAWING IS TO BE USED ONLY FOR THE PURPOSE OF ISSUE THAT IT WAS ISSUED FOR AND IS SUBJECT TO AMENDMENT

LEGEND

- The Order Limits
 - Access Point to Gas Pipeline Corridor
 - Feeder 29 (existing gas pipeline)
 - DCO Gas Pipeline Alignment
 - Landscape Planting
- Indicative Construction Technique (within Pipeline Construction Corridor)
- Auger Boring
 - Horizontal Directional Drilling
 - Open Cut Trench Construction

Infrastructure Planning (Applications: Prescribed Forms and Procedures)
Regulations 2009 – Regulation 5(2)(o)

Copyright
Reproduced from Ordnance Survey digital map data © Crown copyright 2017. All rights reserved. Licence number 0100031673.

Purpose of Issue
DCO APPLICATION

Client
EGGBOROUGH POWER LTD

Project Title
EGGBOROUGH CCGT DCO

Drawing Title
**APPLICATION DOCUMENT
REF. NO. 4.10 SHEET 2
INDICATIVE GAS SUPPLY PIPELINE
CONNECTION WORKS:
PIPELINE SECTIONS**

Drawn SJ	Checked JW	Approved EB	Date 18/05/2017
-------------	---------------	----------------	--------------------

AECOM Internal Project No. 60506766	Scale @ A3 1:2,500
---	------------------------------

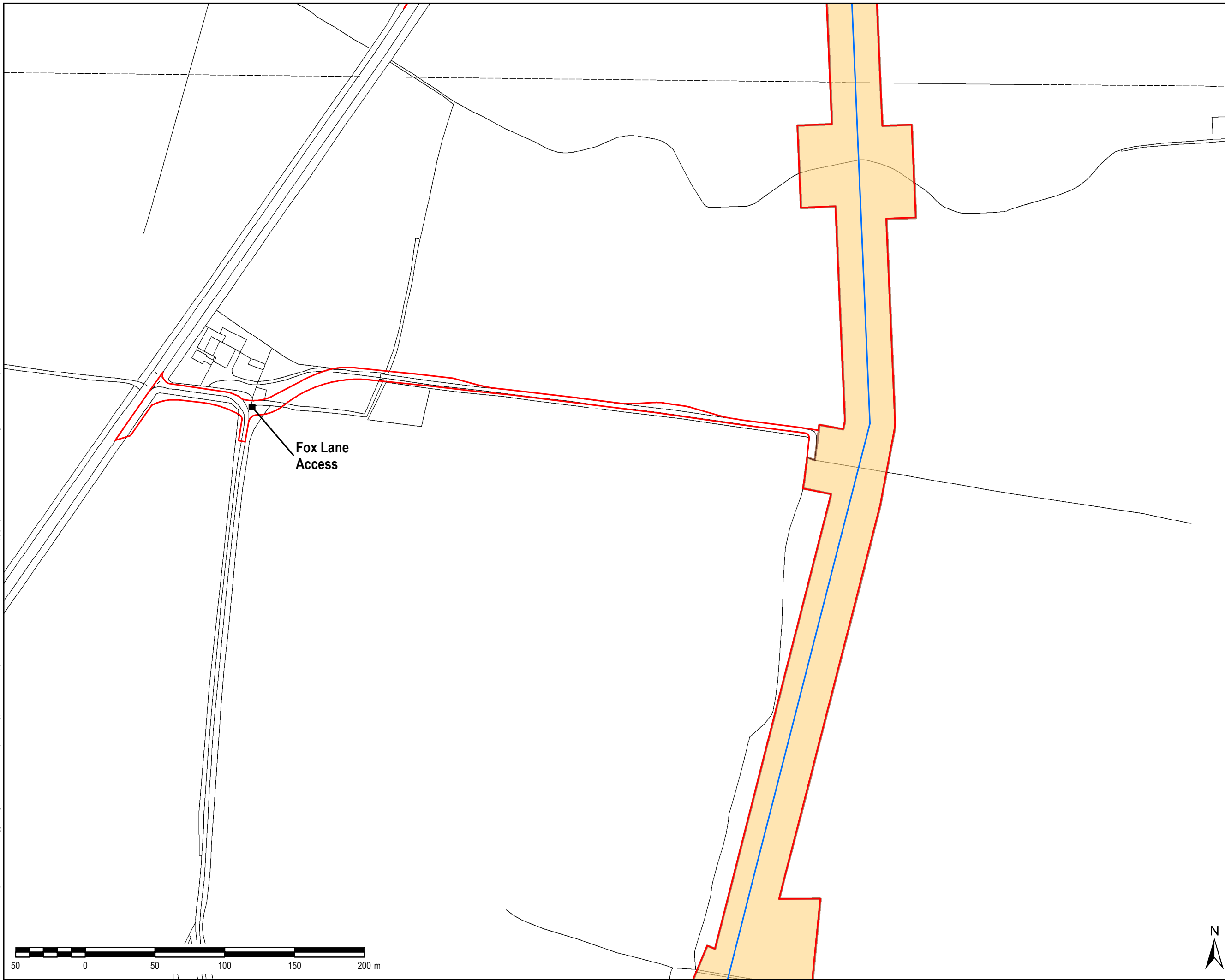
THIS DOCUMENT HAS BEEN PREPARED PURSUANT TO AND SUBJECT TO THE TERMS OF AECOM'S APPOINTMENT BY ITS CLIENT. AECOM ACCEPTS NO LIABILITY FOR ANY USE OF THIS DOCUMENT OTHER THAN BY ITS ORIGINAL CLIENT OR FOLLOWING AECOM'S EXPRESS AGREEMENT TO SUCH USE, AND ONLY FOR THE PURPOSES FOR WHICH IT WAS PREPARED AND PROVIDED.

<p>AECOM Scott House Ampzon Link, Basingstoke Hampshire, RG21 7PP Telephone (01256) 310200 Fax (01256) 310201 www.aecom.com</p>	
--	--

Drawing Number 4.10_SHT2	Rev. 01
------------------------------------	-------------------



File Name: K:\5004 - Information Systems\6050766_Eggborough_CCGT_DCO\02_Maps\DCO Application Document\Doc 4.10 Indicative Gas Supply Pipeline Connection Works Plans\Figure 4.10 - Whole Pipeline Corridor.mxd



THIS DRAWING IS TO BE USED ONLY FOR THE PURPOSE OF ISSUE THAT IT WAS ISSUED FOR AND IS SUBJECT TO AMENDMENT

- LEGEND**
- The Order Limits
 - Access Point to Gas Pipeline Corridor
 - Feeder 29 (existing gas pipeline)
 - DCO Gas Pipeline Alignment
 - Landscape Planting
- Indicative Construction Technique (within Pipeline Construction Corridor)
- Auger Boring
 - Horizontal Directional Drilling
 - Open Cut Trench Construction

Infrastructure Planning (Applications: Prescribed Forms and Procedures)
Regulations 2009 – Regulation 5(2)(o)

Copyright
Reproduced from Ordnance Survey digital map data © Crown copyright 2017. All rights reserved. Licence number 0100031673.

Purpose of Issue
DCO APPLICATION

Client
EGGBOROUGH POWER LTD

Project Title
EGGBOROUGH CCGT DCO

Drawing Title
**APPLICATION DOCUMENT
REF. NO. 4.10 SHEET 3
INDICATIVE GAS SUPPLY PIPELINE
CONNECTION WORKS:
PIPELINE SECTIONS**

Drawn SJ	Checked JW	Approved EB	Date 18/05/2017
-------------	---------------	----------------	--------------------

AECOM Internal Project No. **60506766** Scale @ A3 **1:2,500**

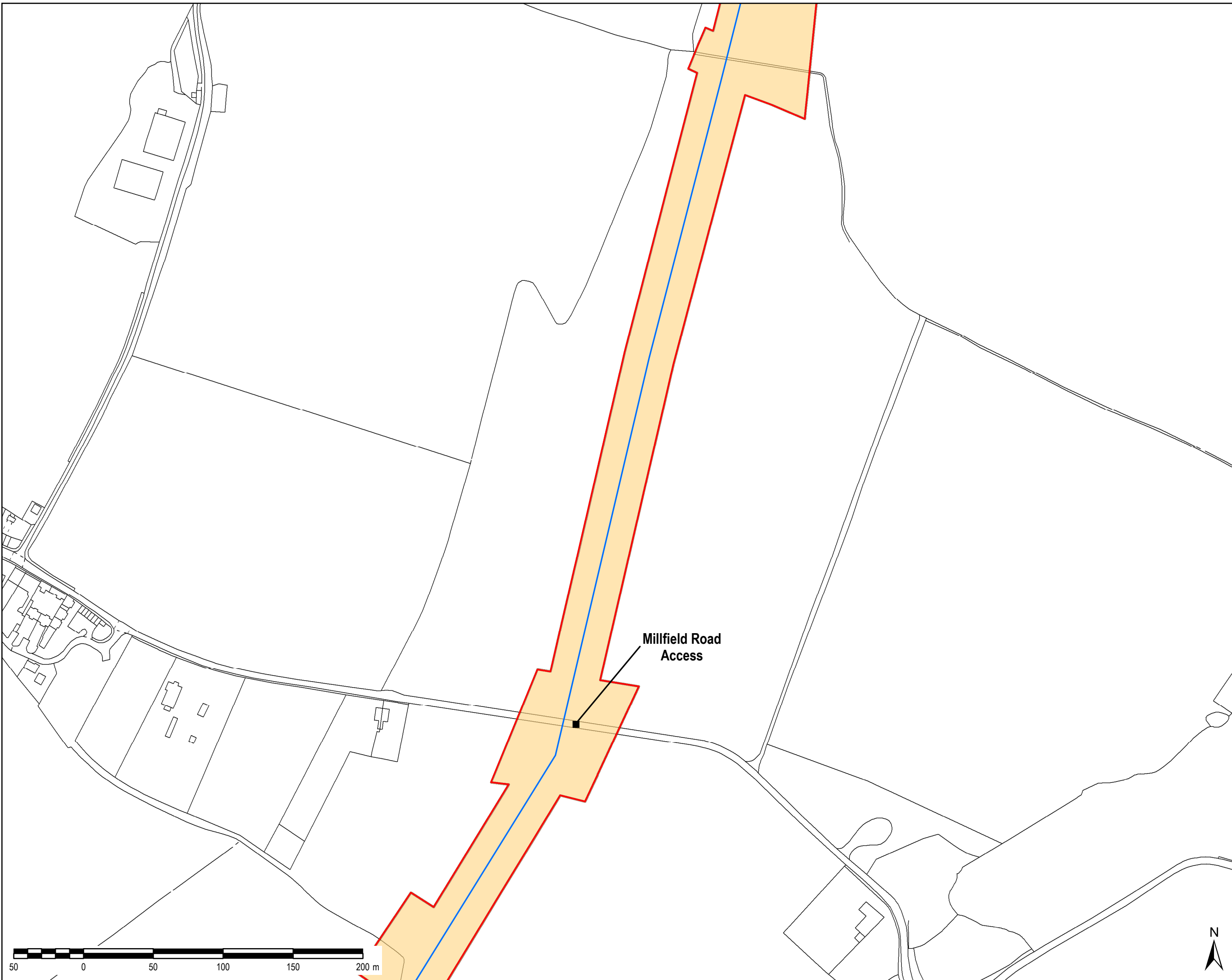
THIS DOCUMENT HAS BEEN PREPARED PURSUANT TO AND SUBJECT TO THE TERMS OF AECOM'S APPOINTMENT BY ITS CLIENT. AECOM ACCEPTS NO LIABILITY FOR ANY USE OF THIS DOCUMENT OTHER THAN BY ITS ORIGINAL CLIENT OR FOLLOWING AECOM'S EXPRESS AGREEMENT TO SUCH USE, AND ONLY FOR THE PURPOSES FOR WHICH IT WAS PREPARED AND PROVIDED.

AECOM
Scott House
Ampzon Link, Basingstoke
Hampshire, RG21 7PP
Telephone (01256) 310200
Fax (01256) 310201
www.aecom.com



Drawing Number **4.10_SHT3** Rev. **01**

File Name: K:\5004 - Information Systems\60506766_Eggborough_CCGT_DCO\02_Maps\DCO Application\DCO Application Document\Doc 4.10 - Indicative Gas Supply Pipeline Connection Works Plans\Figure 4.10 - Whole Pipeline Corridor.mxd



THIS DRAWING IS TO BE USED ONLY FOR THE PURPOSE OF ISSUE THAT IT WAS ISSUED FOR AND IS SUBJECT TO AMENDMENT

LEGEND

- The Order Limits
- Access Point to Gas Pipeline Corridor
- Feeder 29 (existing gas pipeline)
- DCO Gas Pipeline Alignment
- Landscape Planting
- Indicative Construction Technique (within Pipeline Construction Corridor)
- Auger Boring
- Horizontal Directional Drilling
- Open Cut Trench Construction

Infrastructure Planning (Applications: Prescribed Forms and Procedures)
Regulations 2009 – Regulation 5(2)(o)

Copyright
Reproduced from Ordnance Survey digital map data © Crown copyright 2017. All rights reserved. Licence number 0100031673.

Purpose of Issue
DCO APPLICATION

Client
EGGBOROUGH POWER LTD

Project Title
EGGBOROUGH CCGT DCO

Drawing Title
**APPLICATION DOCUMENT
REF. NO. 4.10 SHEET 4
INDICATIVE GAS SUPPLY PIPELINE
CONNECTION WORKS:
PIPELINE SECTIONS**

Drawn SJ	Checked LW	Approved EB	Date 18/05/2017
-------------	---------------	----------------	--------------------

AECOM Internal Project No. **60506766** Scale @ A3 **1:2,500**

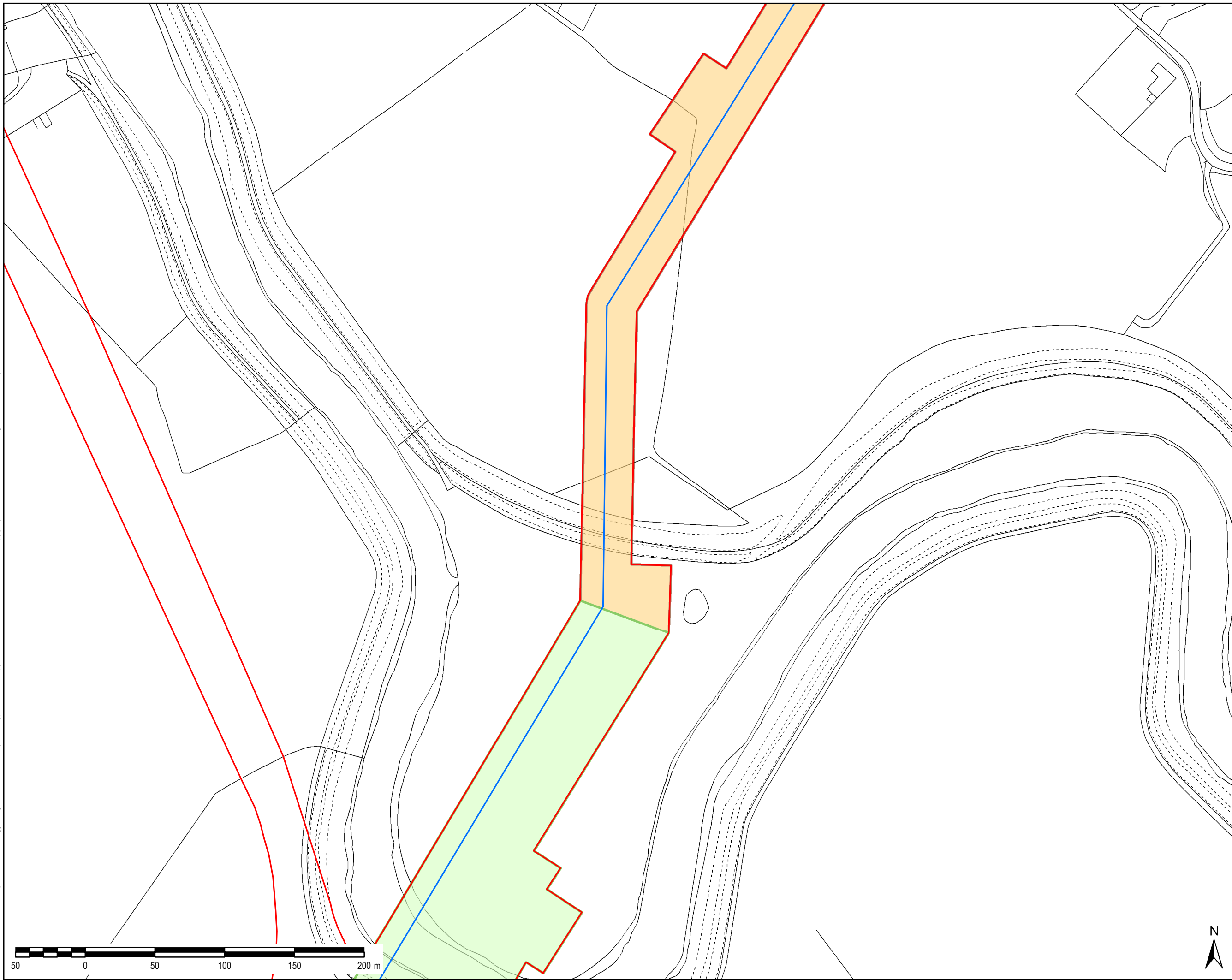
THIS DOCUMENT HAS BEEN PREPARED PURSUANT TO AND SUBJECT TO THE TERMS OF AECOM'S APPOINTMENT BY ITS CLIENT. AECOM ACCEPTS NO LIABILITY FOR ANY USE OF THIS DOCUMENT OTHER THAN BY ITS ORIGINAL CLIENT OR FOLLOWING AECOM'S EXPRESS AGREEMENT TO SUCH USE, AND ONLY FOR THE PURPOSES FOR WHICH IT WAS PREPARED AND PROVIDED.

AECOM
Scott House
Aston Link, Basingstoke
Hampshire, RG21 7PP
Telephone (01256) 310200
Fax (01256) 310201
www.aecom.com



Drawing Number **4.10_SHT4** Rev. **01**

File Name: K:\5004 - Information Systems\6050766_Eggborough_CCGT_DCO\02_Maps\DCO Application Document\Doc 4.10 - Whole Pipeline Corridor.mxd



THIS DRAWING IS TO BE USED ONLY FOR THE PURPOSE OF ISSUE THAT IT WAS ISSUED FOR AND IS SUBJECT TO AMENDMENT

LEGEND

- The Order Limits
- Access Point to Gas Pipeline Corridor
- Feeder 29 (existing gas pipeline)
- DCO Gas Pipeline Alignment
- Landscape Planting
- Indicative Construction Technique (within Pipeline Construction Corridor)
- Auger Boring
- Horizontal Directional Drilling
- Open Cut Trench Construction

Infrastructure Planning (Applications: Prescribed Forms and Procedures)
Regulations 2009 – Regulation 5(2)(o)

Copyright
Reproduced from Ordnance Survey digital map data © Crown copyright 2017. All rights reserved. Licence number 0100031673.

Purpose of Issue
DCO APPLICATION

Client
EGGBOROUGH POWER LTD

Project Title
EGGBOROUGH CCGT DCO

Drawing Title
**APPLICATION DOCUMENT
REF. NO. 4.10 SHEET 5
INDICATIVE GAS SUPPLY PIPELINE
CONNECTION WORKS:
PIPELINE SECTIONS**

Drawn SJ	Checked JW	Approved EB	Date 18/05/2017
-------------	---------------	----------------	--------------------


AECOM Internal Project No. 60506766	Scale @ A3 1:2,500
---	------------------------------

THIS DOCUMENT HAS BEEN PREPARED PURSUANT TO AND SUBJECT TO THE TERMS OF AECOM'S APPOINTMENT BY ITS CLIENT. AECOM ACCEPTS NO LIABILITY FOR ANY USE OF THIS DOCUMENT OTHER THAN BY ITS ORIGINAL CLIENT OR FOLLOWING AECOM'S EXPRESS AGREEMENT TO SUCH USE, AND ONLY FOR THE PURPOSES FOR WHICH IT WAS PREPARED AND PROVIDED.

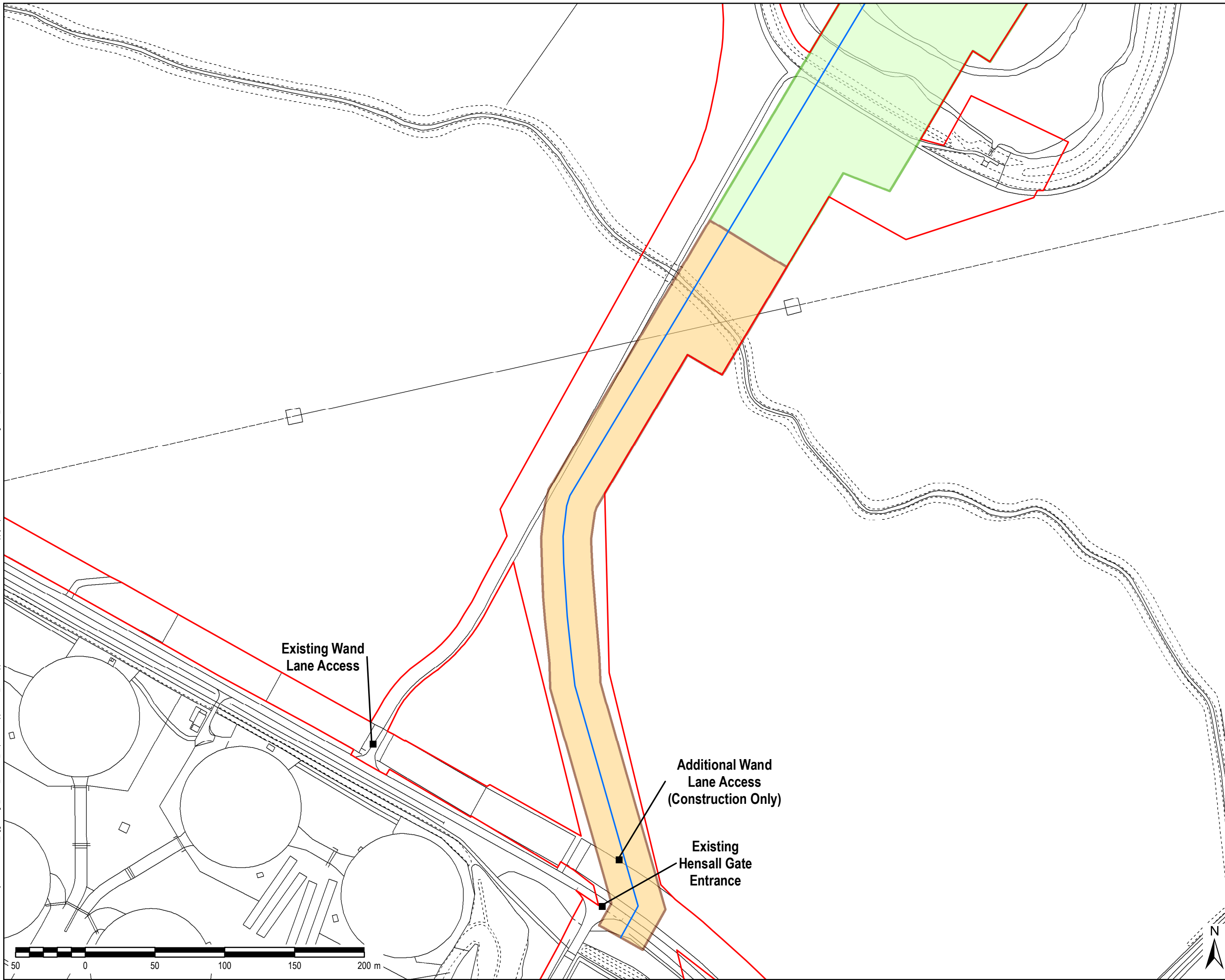
AECOM
Scott House
Aston Link, Basingstoke
Hampshire, RG21 7PP
Telephone (01256) 310200
Fax (01256) 310201
www.aecom.com



Drawing Number 4.10_SHT5	Rev. 01
------------------------------------	-------------------



File Name: K:\5004 - Information Systems\6050766_Eggborough_LCCGT_DCO\02_Maps\DCO Application Document\Doc 4.10 Indicative Gas Supply Pipeline Connection Works Plans\Figure 4.10 - Whole Pipeline Corridor.mxd



THIS DRAWING IS TO BE USED ONLY FOR THE PURPOSE OF ISSUE THAT IT WAS ISSUED FOR AND IS SUBJECT TO AMENDMENT

- LEGEND**
- The Order Limits
 - Access Point to Gas Pipeline Corridor
 - Feeder 29 (existing gas pipeline)
 - DCO Gas Pipeline Alignment
 - Landscape Planting
- Indicative Construction Technique (within Pipeline Construction Corridor)
- Auger Boring
 - Horizontal Directional Drilling
 - Open Cut Trench Construction

Infrastructure Planning (Applications: Prescribed Forms and Procedures)
Regulations 2009 – Regulation 5(2)(o)

Copyright
Reproduced from Ordnance Survey digital map data © Crown copyright 2017. All rights reserved. Licence number 0100031673.

Purpose of Issue
DCO APPLICATION

Client
EGGBOROUGH POWER LTD

Project Title
EGGBOROUGH CCGT DCO

Drawing Title
**APPLICATION DOCUMENT
REF. NO. 4.10 SHEET 6
INDICATIVE GAS SUPPLY PIPELINE
CONNECTION WORKS:
PIPELINE SECTIONS**

Drawn SJ	Checked JW	Approved EB	Date 18/05/2017
AECOM Internal Project No. 60506766		Scale @ A3 1:2,500	

THIS DOCUMENT HAS BEEN PREPARED PURSUANT TO AND SUBJECT TO THE TERMS OF AECOM'S APPOINTMENT BY ITS CLIENT. AECOM ACCEPTS NO LIABILITY FOR ANY USE OF THIS DOCUMENT OTHER THAN BY ITS ORIGINAL CLIENT OR FOLLOWING AECOM'S EXPRESS AGREEMENT TO SUCH USE, AND ONLY FOR THE PURPOSES FOR WHICH IT WAS PREPARED AND PROVIDED.

AECOM
Scott House
Ampcon Link, Basingstoke
Hampshire, RG21 7PP
Telephone (01256) 310200
Fax (01256) 310201
www.aecom.com

Drawing Number 4.10_SHT6	Rev. 01
------------------------------------	-------------------

THIS DRAWING IS TO BE USED ONLY FOR THE PURPOSE OF ISSUE THAT IT WAS ISSUED FOR AND IS SUBJECT TO AMENDMENT

NOTES
1. DIMENSIONS ARE INDUCTIVE.

INFRASTRUCTURE PLANNING (APPLICATIONS: PRESCRIBED FORMS AND PROCEDURES) REGULATIONS 2009 -REGULATION 5(2)(O).

Copyright

Purpose of Issue
DCO APPLICATION

Client
EGGBOROUGH POWER LTD

Project Title
EGGBOROUGH CCGT DCO

Drawing Title
APPLICATION DOCUMENT REF. NO. 4.10 SHEET 7
INDICATIVE GAS SUPPLY PIPELINE CONNECTION WORKS TYPICAL CROSS SECTION OF CONSTRUCTION CORRIDOR

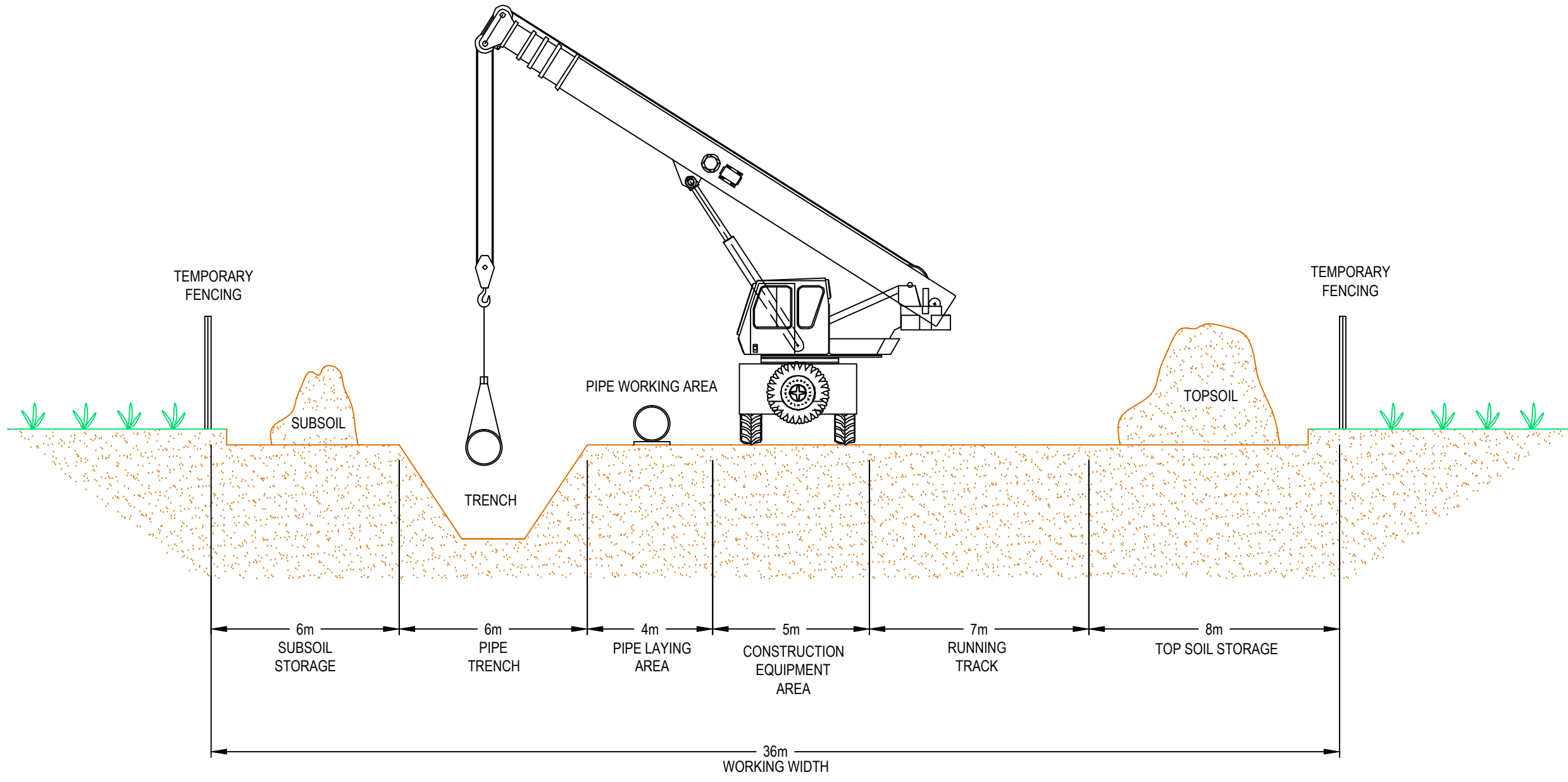
Drawn MS	Checked RW	Approved KC	Date 20.05.2017
AECOM Internal Project No. 60506766		Scale @ A3	

THIS DOCUMENT HAS BEEN PREPARED PURSUANT TO AND SUBJECT TO THE TERMS OF AECOM'S APPOINTMENT BY ITS CLIENT. AECOM ACCEPTS NO LIABILITY FOR ANY USE OF THIS DOCUMENT OTHER THAN BY ITS ORIGINAL CLIENT OR FOLLOWING AECOM'S EXPRESS AGREEMENT TO SUCH USE, AND ONLY FOR THE PURPOSES FOR WHICH IT WAS PREPARED AND PROVIDED.

AECOM
Scott House
Allington Link, Basingstoke
Hampshire, RG21 7PF
Telephone (01256) 310200
Fax (01256) 310201
www.aecom.com



Drawing Number 4.10_SHT 7	Rev 01
------------------------------	-----------



ISO A3 297mm x 420mm
Filename: C:\USERS\GARETH.BLOOMER\PPDATA\LOCAL\MICROSOFT\TEMPORARY\INTERNET FILES\CONTENT\OUTLOOK\F8BN1445\Figure 4.10 - SHT 7.DWG Last saved by: MICHAEL SAVAGE Last Plotted: 2017-05-25