

## **Appendix 12B: Groundsure Reports (Part 2)**

**Site Details:**

Eggborough Gas Connection  
Corridors

**Client Ref:** PO\_60506766\_  
**Report Ref:** GS-3268332\_LS\_2\_7  
**Grid Ref:** 456302, 428259

**Map Name:** County Series

**Map date:** 1890-1892

**Scale:** 1:2,500

**Printed at:** 1:2,500



Surveyed 1892  
Revised 1892  
Edition N/A  
Copyright N/A  
Levelled N/A

Surveyed 1890  
Revised 1890  
Edition N/A  
Copyright N/A  
Levelled N/A

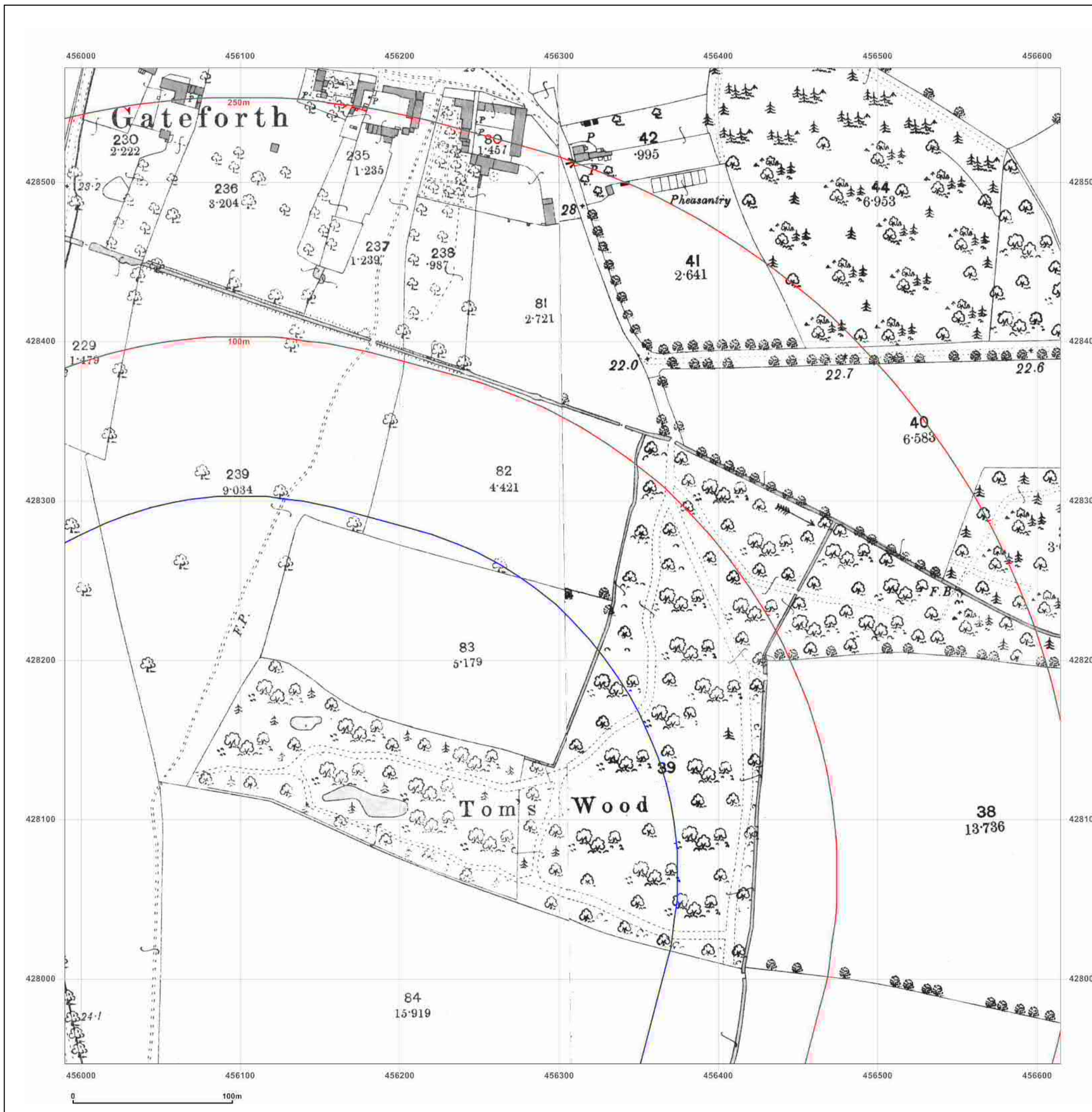


Produced by  
Groundsure Insights  
T: 08444 159000  
E: [info@groundsure.com](mailto:info@groundsure.com)  
W: [www.groundsure.com](http://www.groundsure.com)

© Crown copyright and database rights 2015 Ordnance Survey 100035207

Production date: 02 September 2016

To view map legend click here [Legend](#)



**Site Details:**

Eggborough Gas Connection  
Corridors

**Client Ref:** PO\_60506766\_  
**Report Ref:** GS-3268332\_LS\_2\_7  
**Grid Ref:** 456302, 428259

**Map Name:** County Series

**Map date:** 1907

**Scale:** 1:2,500

**Printed at:** 1:2,500



Surveyed 1907  
Revised 1907  
Edition N/A  
Copyright N/A  
Levelled N/A

Surveyed 1907  
Revised 1907  
Edition N/A  
Copyright N/A  
Levelled N/A

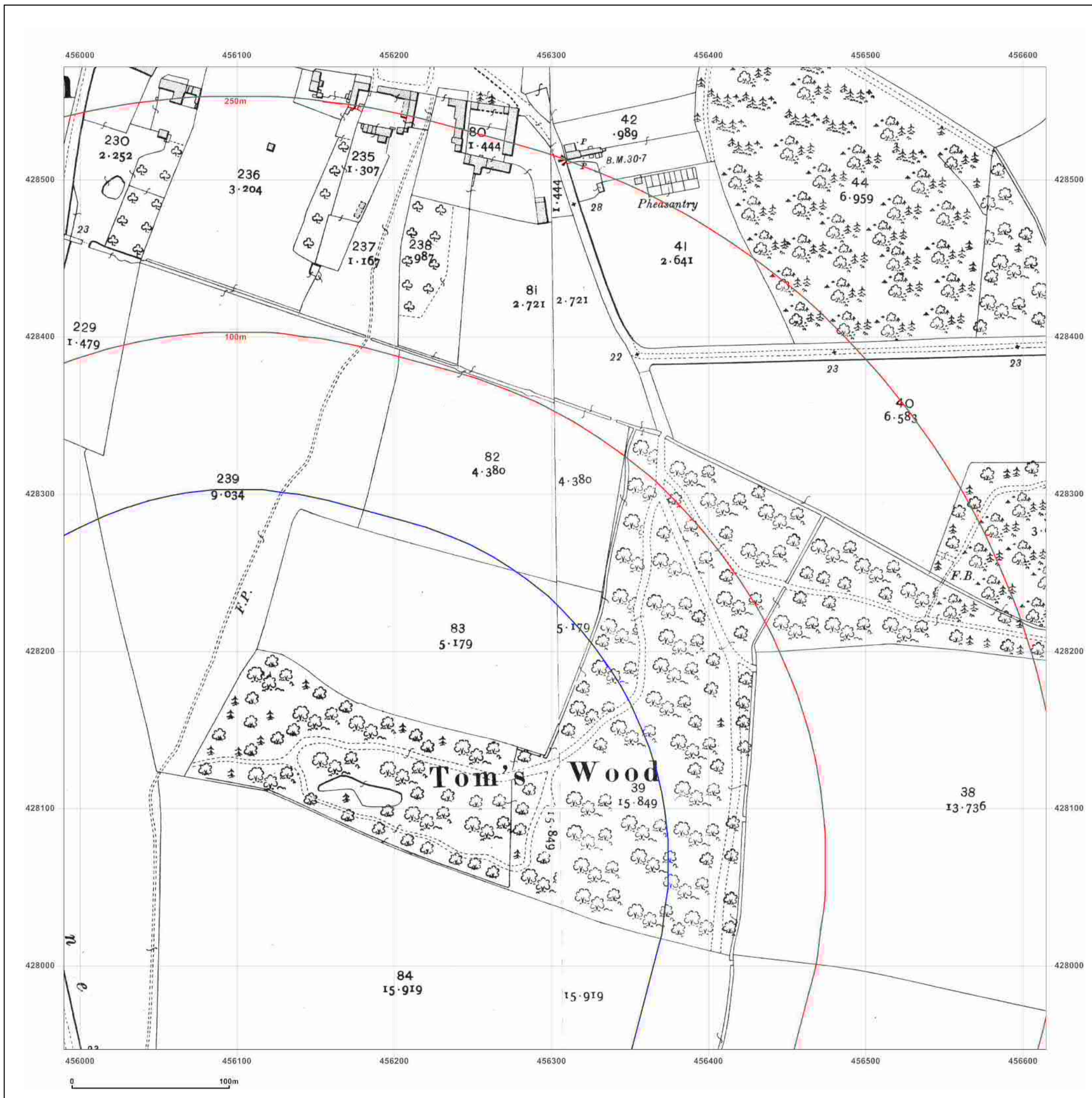


Produced by  
Groundsure Insights  
T: 08444 159000  
E: [info@groundsure.com](mailto:info@groundsure.com)  
W: [www.groundsure.com](http://www.groundsure.com)

© Crown copyright and database rights 2015 Ordnance Survey 100035207

Production date: 02 September 2016

To view map legend click here [Legend](#)



**Site Details:**

Eggborough Gas Connection  
Corridors

**Client Ref:** PO\_60506766\_  
**Report Ref:** GS-3268332\_LS\_2\_7  
**Grid Ref:** 456302, 428259

**Map Name:** National Grid


**Map date:** 1971

**Scale:** 1:2,500

**Printed at:** 1:2,500



Surveyed 1971  
Revised 1971  
Edition N/A  
Copyright 1972  
Levelled 1966



Surveyed 1971  
Revised 1971  
Edition N/A  
Copyright 1972  
Levelled 1966

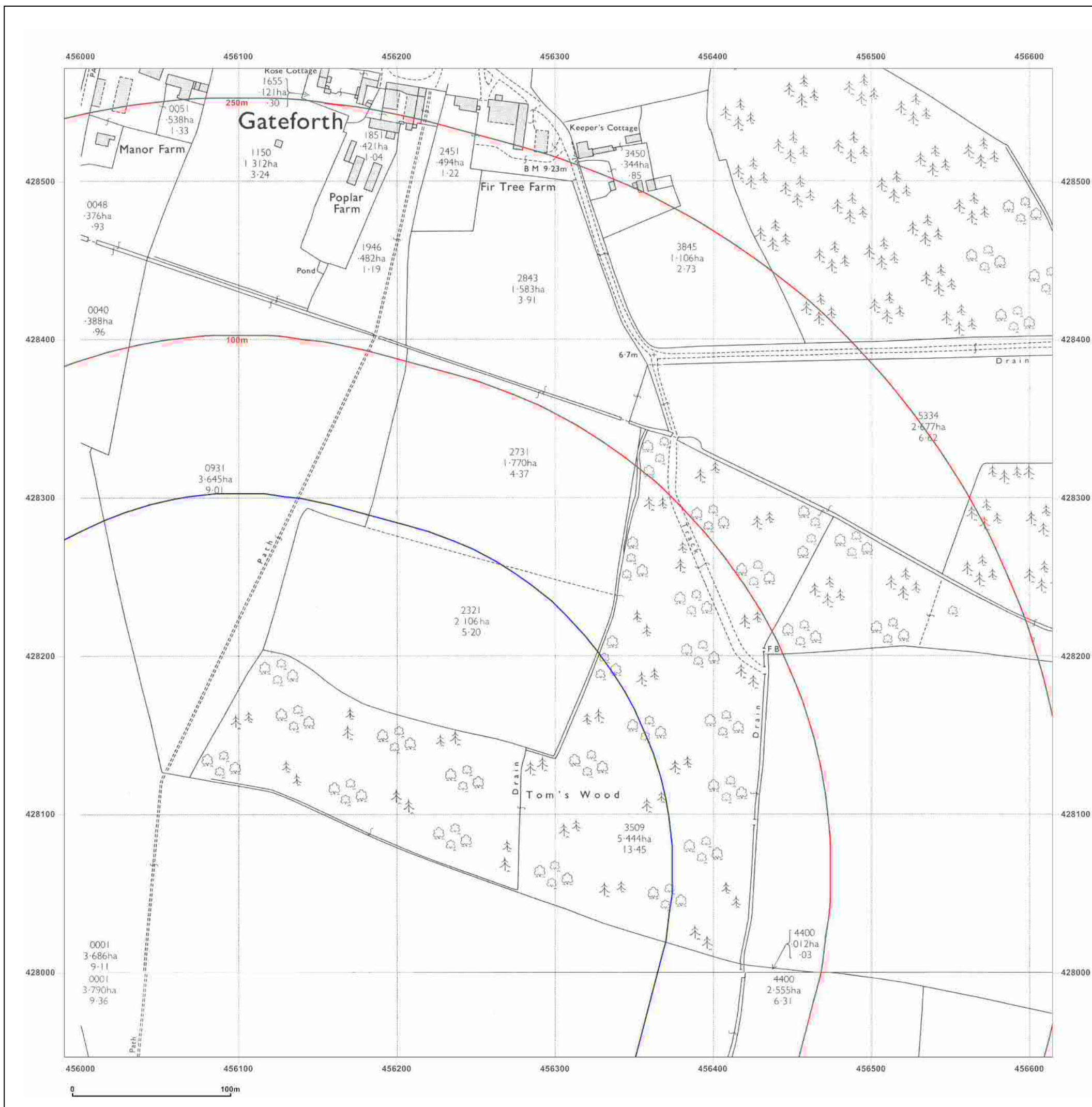


Produced by  
Groundsure Insights  
T: 08444 159000  
E: [info@groundsure.com](mailto:info@groundsure.com)  
W: [www.groundsure.com](http://www.groundsure.com)

© Crown copyright and database rights 2015 Ordnance Survey 100035207

Production date: 01 September 2016

To view map legend click here [Legend](#)



**Site Details:**

Eggborough Gas Connection  
Corridors

**Client Ref:** PO\_60506766\_  
**Report Ref:** GS-3268332\_LS\_2\_7  
**Grid Ref:** 456302, 428259

**Map Name:** National Grid

**Map date:** 1991-1992

**Scale:** 1:2,500

**Printed at:** 1:2,500




Surveyed 1992  
Revised 1992  
Edition N/A  
Copyright 1992  
Levelled N/A

Surveyed 1992  
Revised 1992  
Edition N/A  
Copyright 1992  
Levelled N/A

Surveyed 1991  
Revised 1991  
Edition N/A  
Copyright 1991  
Levelled N/A

Surveyed 1966  
Revised 1991  
Edition N/A  
Copyright 1991  
Levelled 1966

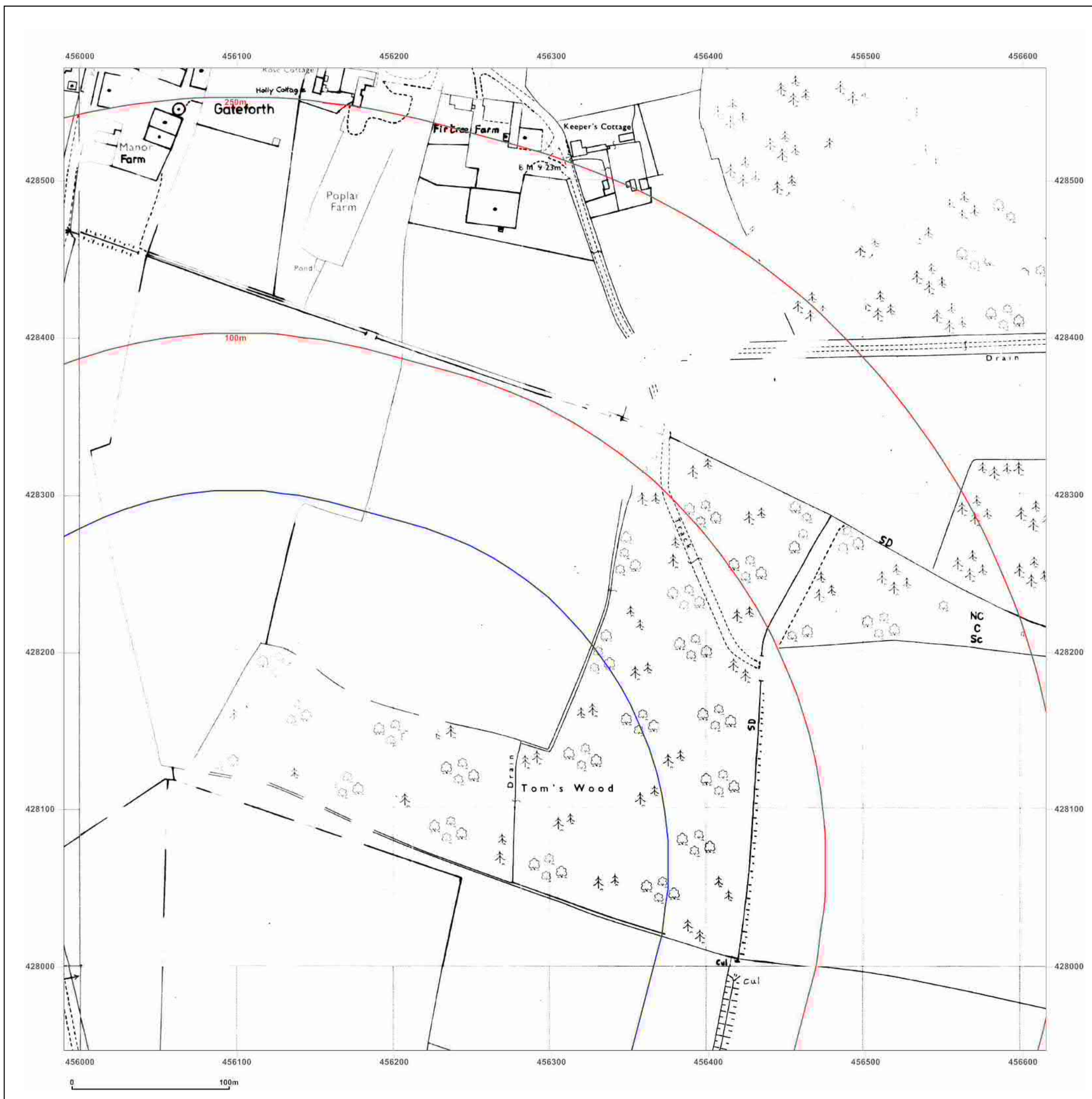


Produced by  
Groundsure Insights  
T: 08444 159000  
E: [info@groundsure.com](mailto:info@groundsure.com)  
W: [www.groundsure.com](http://www.groundsure.com)

© Crown copyright and database rights 2015 Ordnance Survey 100035207

Production date: 01 September 2016

To view map legend click here [Legend](#)



**Site Details:**

Eggborough Gas Connection  
Corridors

Client Ref: PO\_60506766\_  
Report Ref: GS-3268332\_LS\_2\_7  
Grid Ref: 456302, 428259

Map Name: National Grid


Map date: 1992

Scale: 1:2,500

Printed at: 1:2,500



Surveyed 1992  
Revised 1992  
Edition N/A  
Copyright 1992  
Levelled N/A

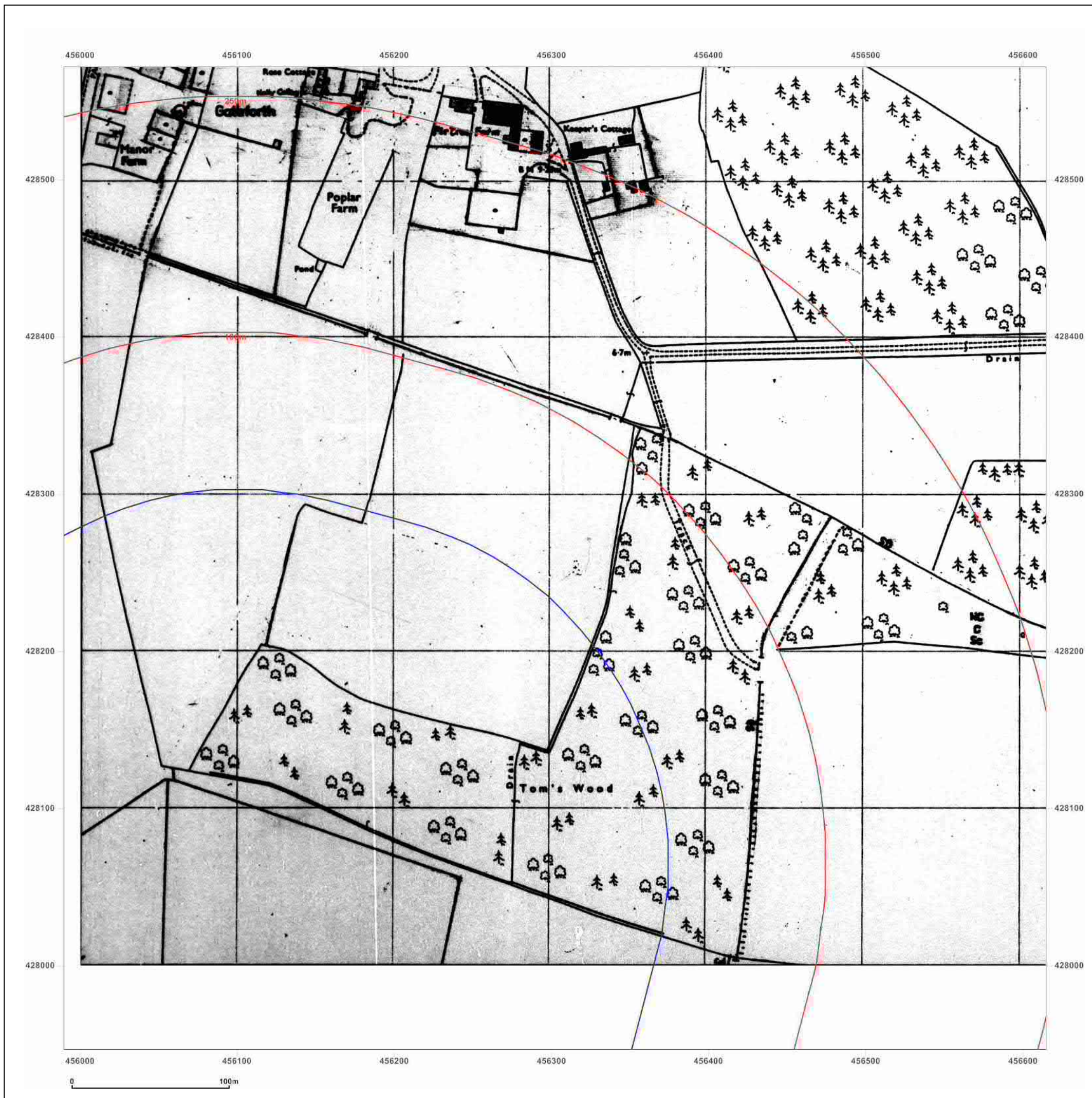


Produced by  
Groundsure Insights  
T: 08444 159000  
E: [info@groundsure.com](mailto:info@groundsure.com)  
W: [www.groundsure.com](http://www.groundsure.com)

© Crown copyright and database rights 2015 Ordnance Survey 100035207

Production date: 01 September 2016

To view map legend click here [Legend](#)



**Site Details:**

Eggborough Gas Connection  
Corridors

**Client Ref:** PO\_60506766\_  
**Report Ref:** GS-3268332\_LS\_2\_7  
**Grid Ref:** 456302, 428259

**Map Name:** National Grid


**Map date:** 1995

**Scale:** 1:2,500

**Printed at:** 1:2,500



Surveyed N/A Revised N/A Edition N/A Copyright 1995 Levelled N/A	Surveyed N/A Revised N/A Edition N/A Copyright 1995 Levelled N/A
Surveyed N/A Revised N/A Edition N/A Copyright 1995 Levelled N/A	Surveyed N/A Revised N/A Edition N/A Copyright 1995 Levelled N/A

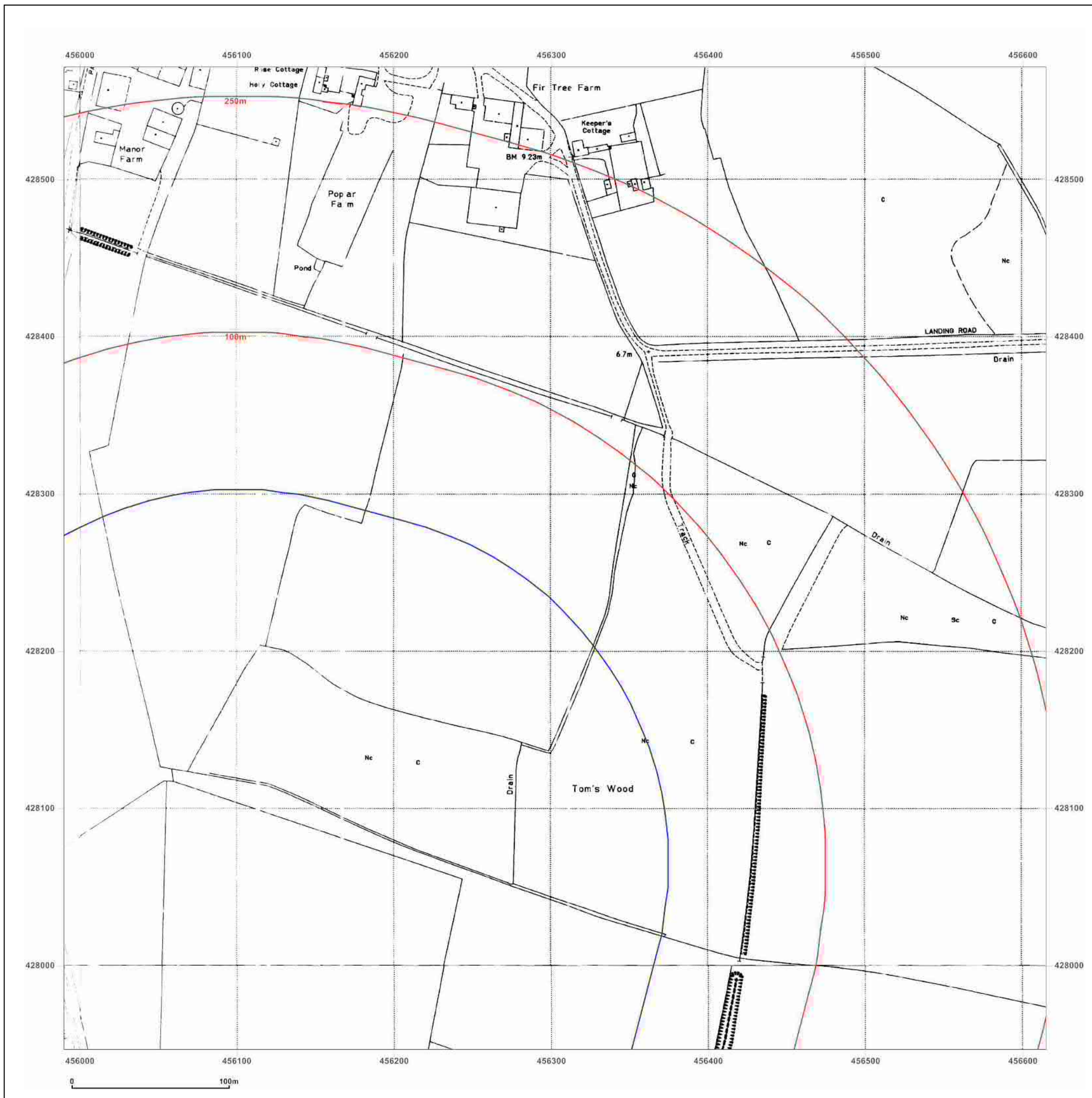


Produced by  
Groundsure Insights  
T: 08444 159000  
E: [info@groundsure.com](mailto:info@groundsure.com)  
W: [www.groundsure.com](http://www.groundsure.com)

© Crown copyright and database rights 2015 Ordnance Survey 100035207

Production date: 01 September 2016

To view map legend click here [Legend](#)



**Site Details:**

Eggborough Gas Connection  
Corridors

**Client Ref:** PO\_60506766\_  
**Report Ref:** GS-3268332\_LS\_3\_1  
**Grid Ref:** 456927, 424506

**Map Name:** County Series

**Map date:** 1890


**Scale:** 1:2,500

**Printed at:** 1:2,500



Surveyed 1890  
Revised 1890  
Edition N/A  
Copyright N/A  
Levelled N/A

Surveyed 1890  
Revised 1890  
Edition N/A  
Copyright N/A  
Levelled N/A

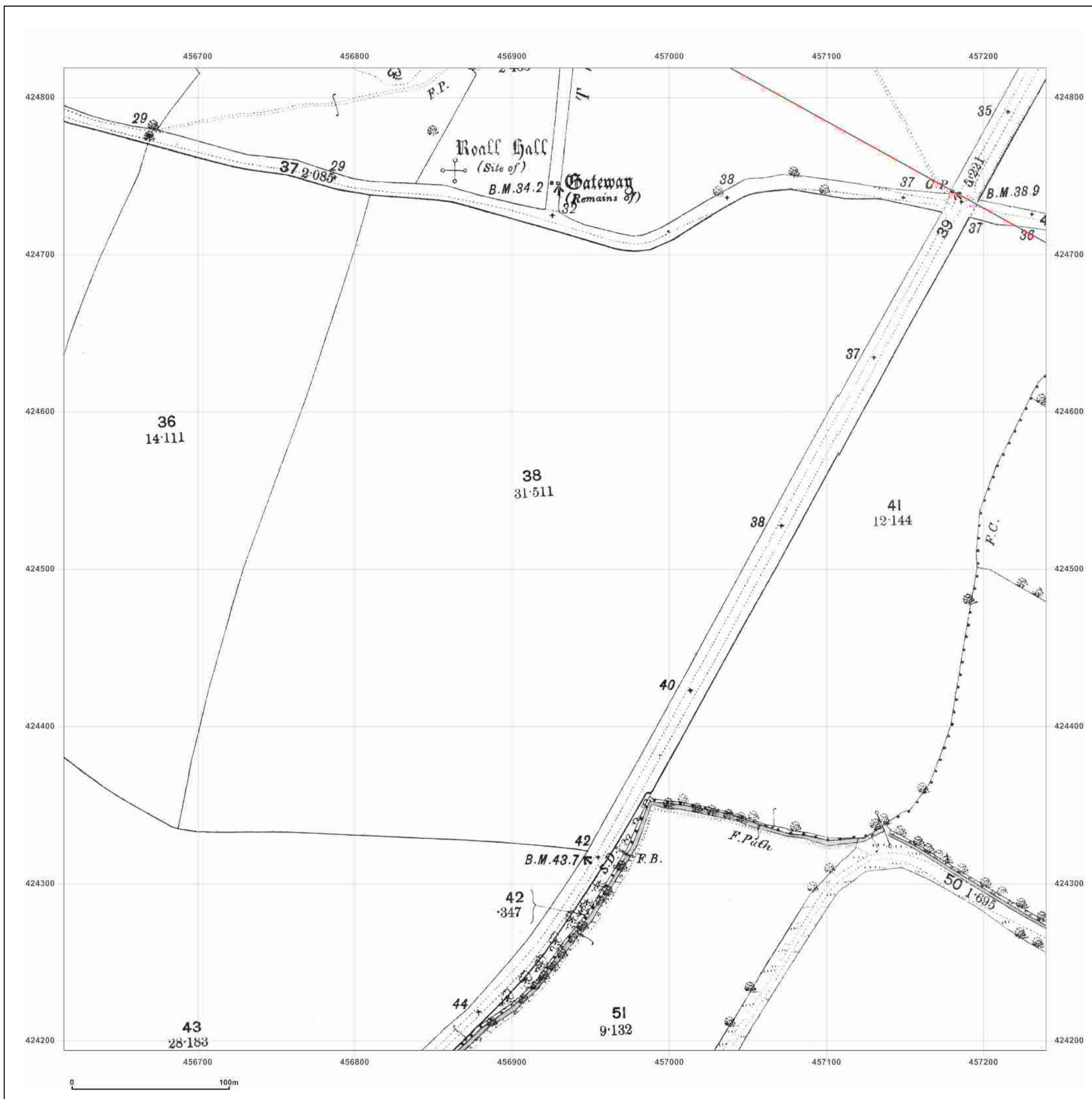


Produced by  
Groundsure Insights  
T: 08444 159000  
E: [info@groundsure.com](mailto:info@groundsure.com)  
W: [www.groundsure.com](http://www.groundsure.com)

© Crown copyright and database rights 2015 Ordnance Survey 100035207

Production date: 01 September 2016

To view map legend click here [Legend](#)





**Site Details:**

Eggborough Gas Connection  
Corridors

**Client Ref:** PO\_60506766\_  
**Report Ref:** GS-3268332\_LS\_3\_1  
**Grid Ref:** 456927, 424506

**Map Name:** County Series

**Map date:** 1907


**Scale:** 1:2,500

**Printed at:** 1:2,500



Surveyed 1907  
Revised 1907  
Edition N/A  
Copyright N/A  
Levelled N/A

Surveyed 1907  
Revised 1907  
Edition N/A  
Copyright N/A  
Levelled N/A

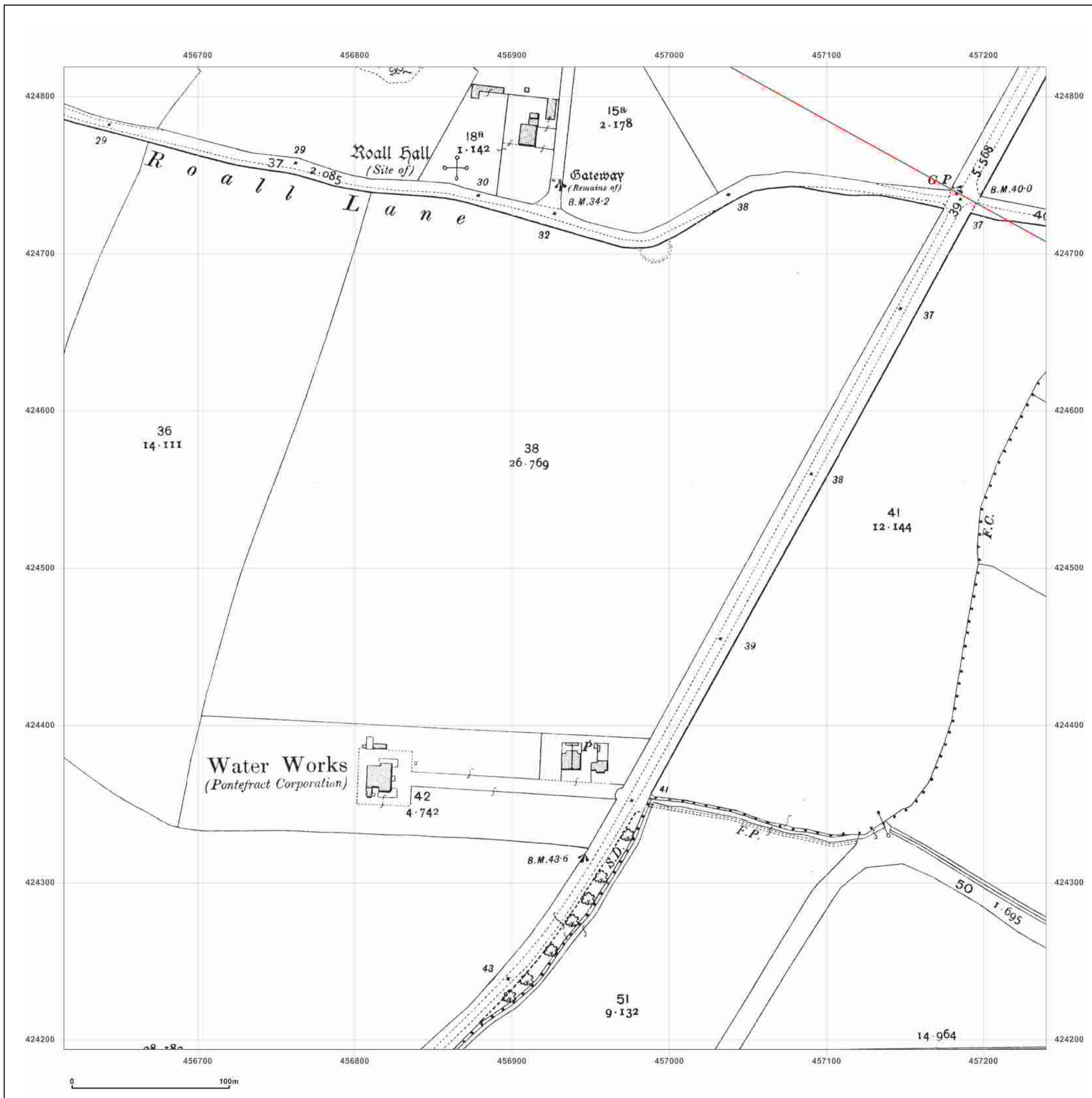


Produced by  
Groundsure Insights  
T: 08444 159000  
E: [info@groundsure.com](mailto:info@groundsure.com)  
W: [www.groundsure.com](http://www.groundsure.com)

© Crown copyright and database rights 2015 Ordnance Survey 100035207

Production date: 01 September 2016

To view map legend click here [Legend](#)



**Site Details:**

Eggborough Gas Connection  
Corridors

**Client Ref:** PO\_60506766\_  
**Report Ref:** GS-3268332\_LS\_3\_1  
**Grid Ref:** 456927, 424506

**Map Name:** National Grid

**Map date:** 1971

**Scale:** 1:2,500

**Printed at:** 1:2,500



Surveyed 1971  
Revised 1971  
Edition N/A  
Copyright 1971  
Levelled 1966

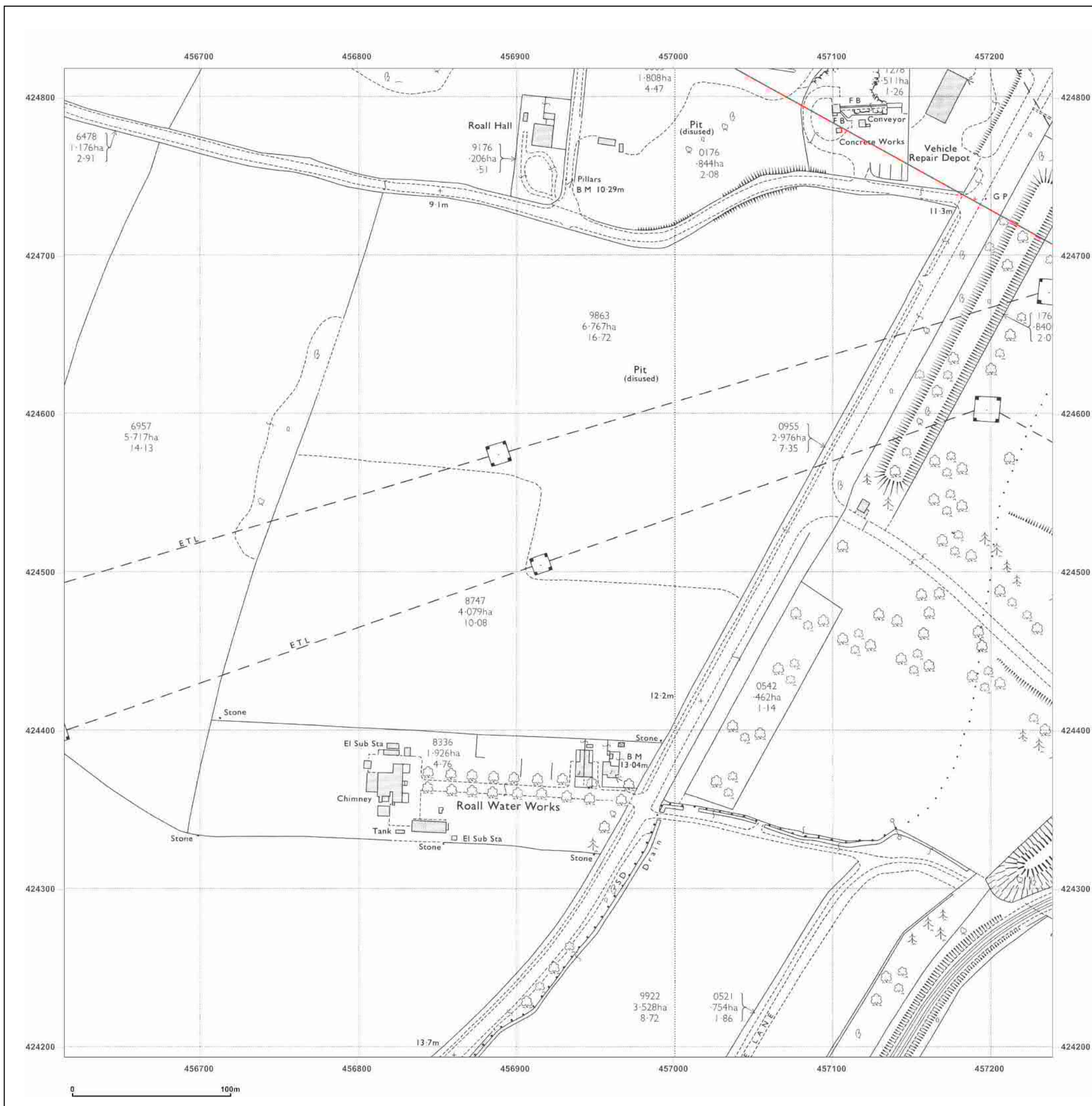


Produced by  
Groundsure Insights  
T: 08444 159000  
E: [info@groundsure.com](mailto:info@groundsure.com)  
W: [www.groundsure.com](http://www.groundsure.com)

© Crown copyright and database rights 2015 Ordnance Survey 100035207

Production date: 01 September 2016

To view map legend click here [Legend](#)



**Site Details:**

Eggborough Gas Connection  
Corridors


**Client Ref:** PO\_60506766\_  
**Report Ref:** GS-3268332\_LS\_3\_1  
**Grid Ref:** 456927, 424506

**Map Name:** National Grid

**Map date:** 1981

**Scale:** 1:2,500

**Printed at:** 1:2,500



Surveyed N/A  
Revised N/A  
Edition N/A  
Copyright 1981  
Levelled 1964

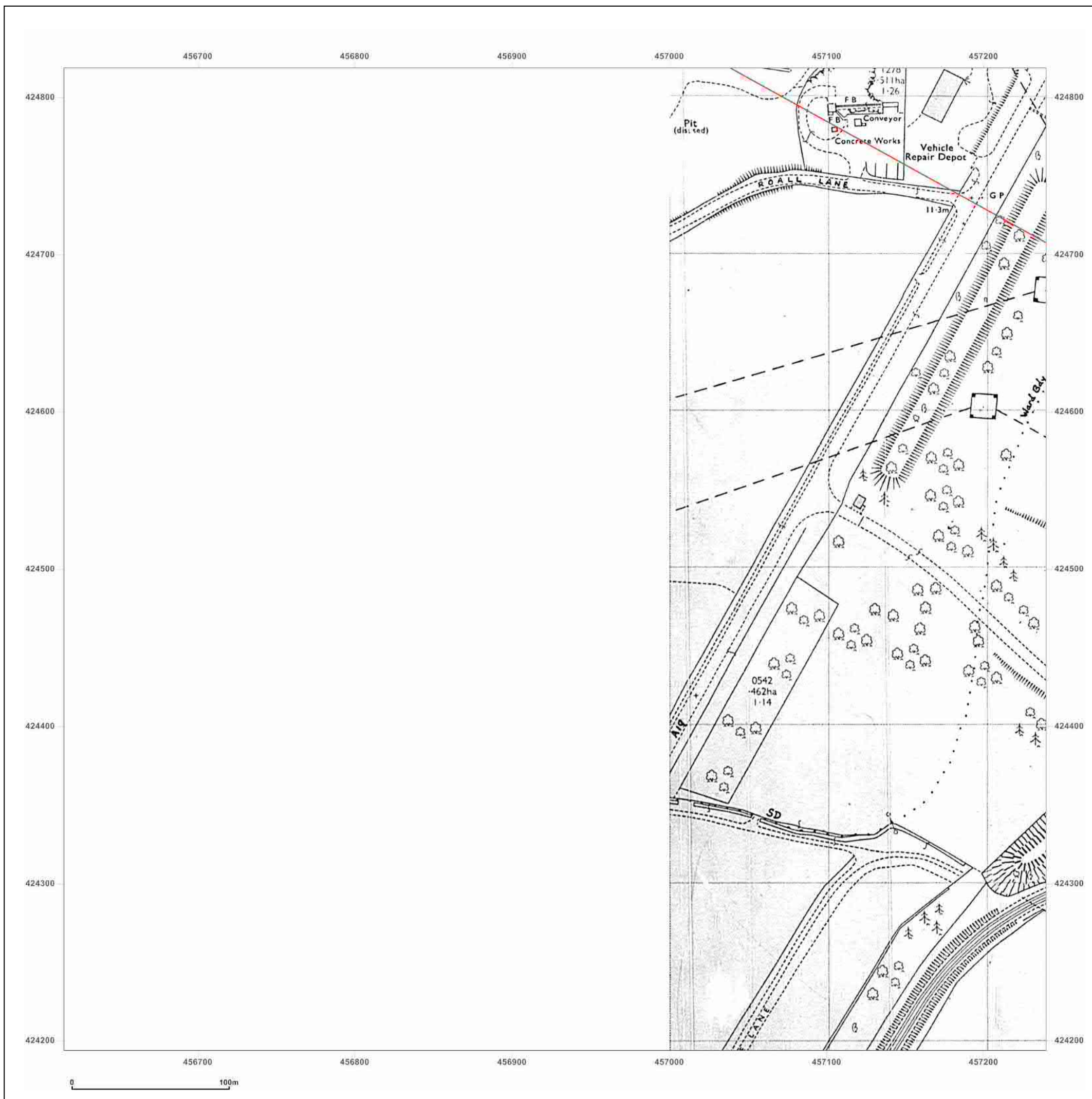


Produced by  
Groundsure Insights  
T: 08444 159000  
E: [info@groundsure.com](mailto:info@groundsure.com)  
W: [www.groundsure.com](http://www.groundsure.com)

© Crown copyright and database rights 2015 Ordnance Survey 100035207

Production date: 01 September 2016

To view map legend click here [Legend](#)



**Site Details:**

Eggborough Gas Connection  
Corridors

**Client Ref:** PO\_60506766\_  
**Report Ref:** GS-3268332\_LS\_3\_1  
**Grid Ref:** 456927, 424506

**Map Name:** National Grid

**Map date:** 1995


**Scale:** 1:2,500

**Printed at:** 1:2,500



Surveyed 1995  
Revised N/A  
Edition N/A  
Copyright 1995  
Levelled N/A

Surveyed 1995  
Revised N/A  
Edition N/A  
Copyright 1995  
Levelled N/A

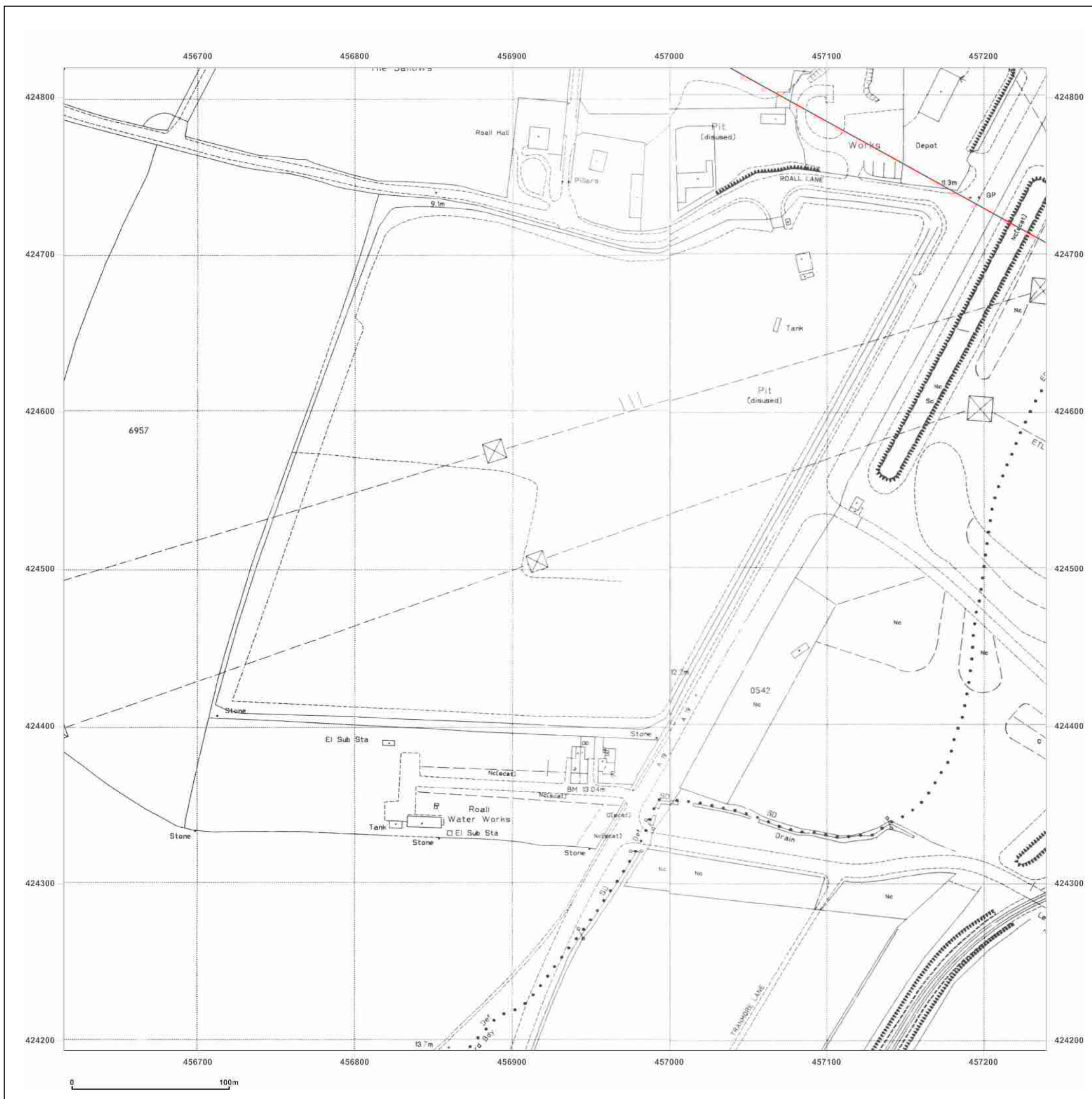


Produced by  
Groundsure Insights  
T: 08444 159000  
E: [info@groundsure.com](mailto:info@groundsure.com)  
W: [www.groundsure.com](http://www.groundsure.com)

© Crown copyright and database rights 2015 Ordnance Survey 100035207

Production date: 01 September 2016

To view map legend click here [Legend](#)



**Site Details:**

Eggborough Gas Connection  
Corridors


**Client Ref:** PO\_60506766\_  
**Report Ref:** GS-3268332\_LS\_3\_2  
**Grid Ref:** 456927, 425132

**Map Name:** County Series


**Map date:** 1890

**Scale:** 1:2,500

**Printed at:** 1:2,500



Surveyed 1890  
Revised 1890  
Edition N/A  
Copyright N/A  
Levelled N/A

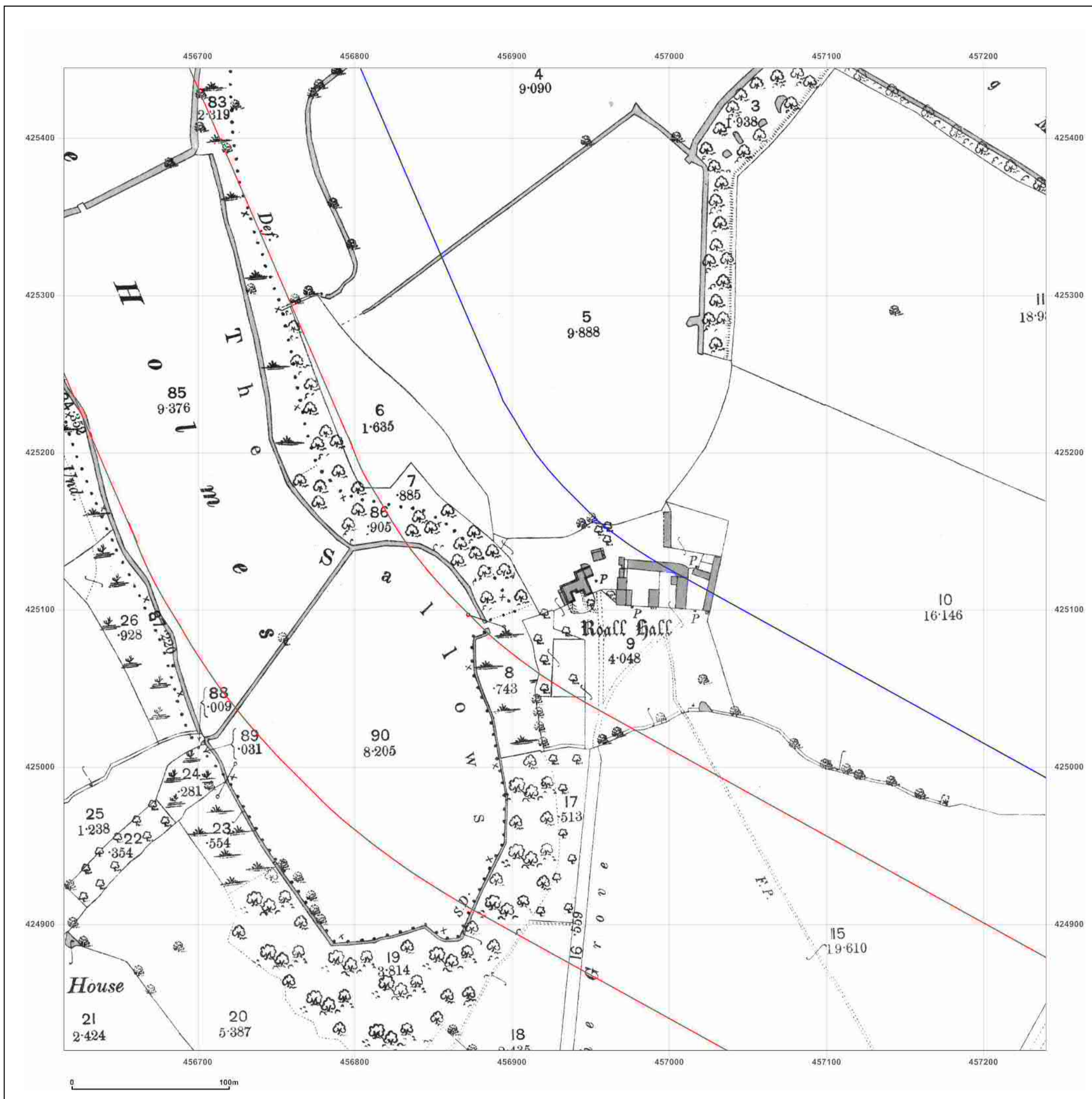


Produced by  
Groundsure Insights  
T: 08444 159000  
E: [info@groundsure.com](mailto:info@groundsure.com)  
W: [www.groundsure.com](http://www.groundsure.com)

© Crown copyright and database rights 2015 Ordnance Survey 100035207

Production date: 01 September 2016

To view map legend click here [Legend](#)



**Site Details:**

Eggborough Gas Connection  
Corridors


**Client Ref:** PO\_60506766\_  
**Report Ref:** GS-3268332\_LS\_3\_2  
**Grid Ref:** 456927, 425132

**Map Name:** County Series


**Map date:** 1907

**Scale:** 1:2,500

**Printed at:** 1:2,500



Surveyed 1907  
Revised 1907  
Edition N/A  
Copyright N/A  
Levelled N/A

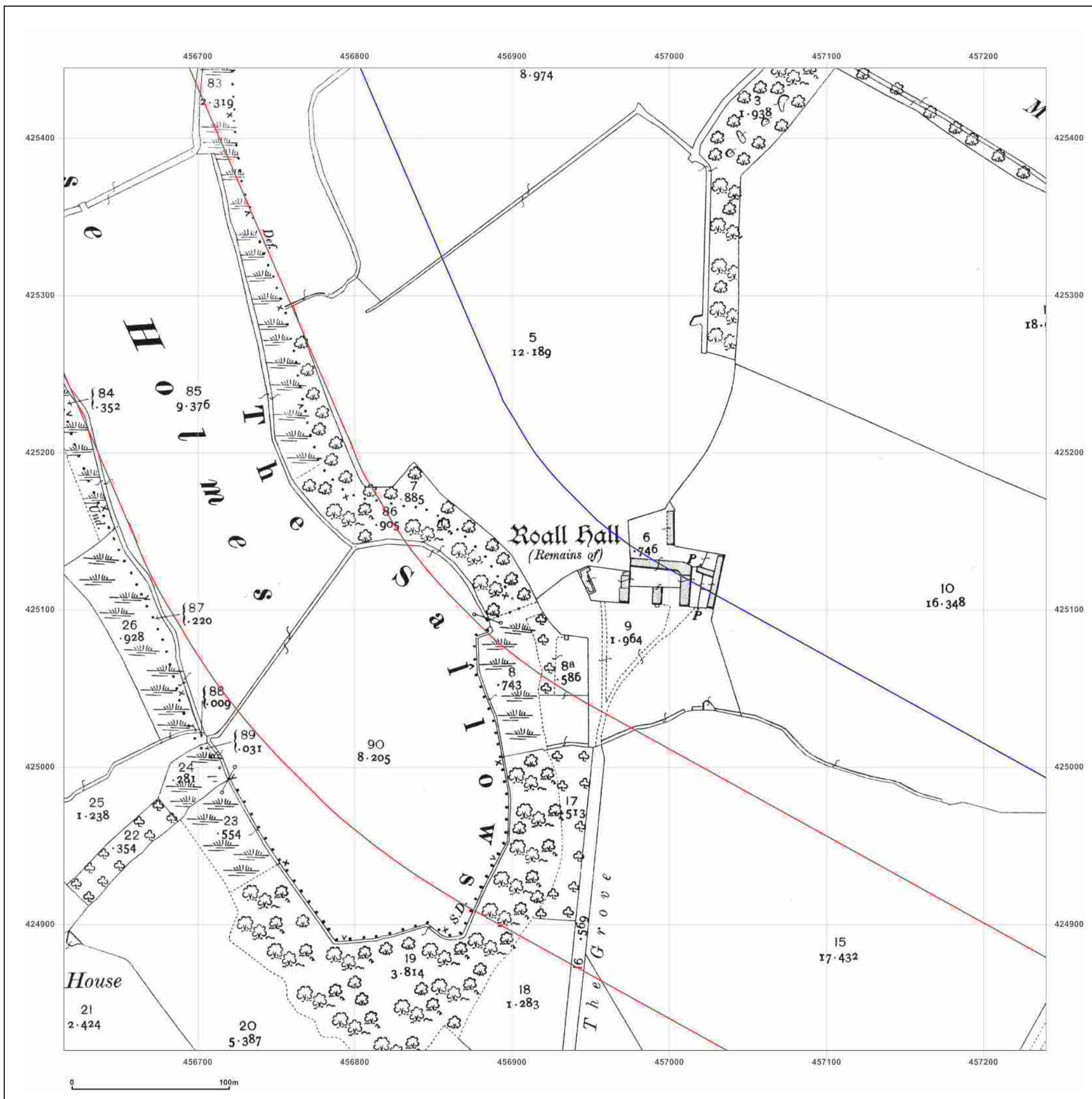


Produced by  
Groundsure Insights  
T: 08444 159000  
E: [info@groundsure.com](mailto:info@groundsure.com)  
W: [www.groundsure.com](http://www.groundsure.com)

© Crown copyright and database rights 2015 Ordnance Survey 100035207

Production date: 01 September 2016

To view map legend click here [Legend](#)



**Site Details:**

Eggborough Gas Connection  
Corridors

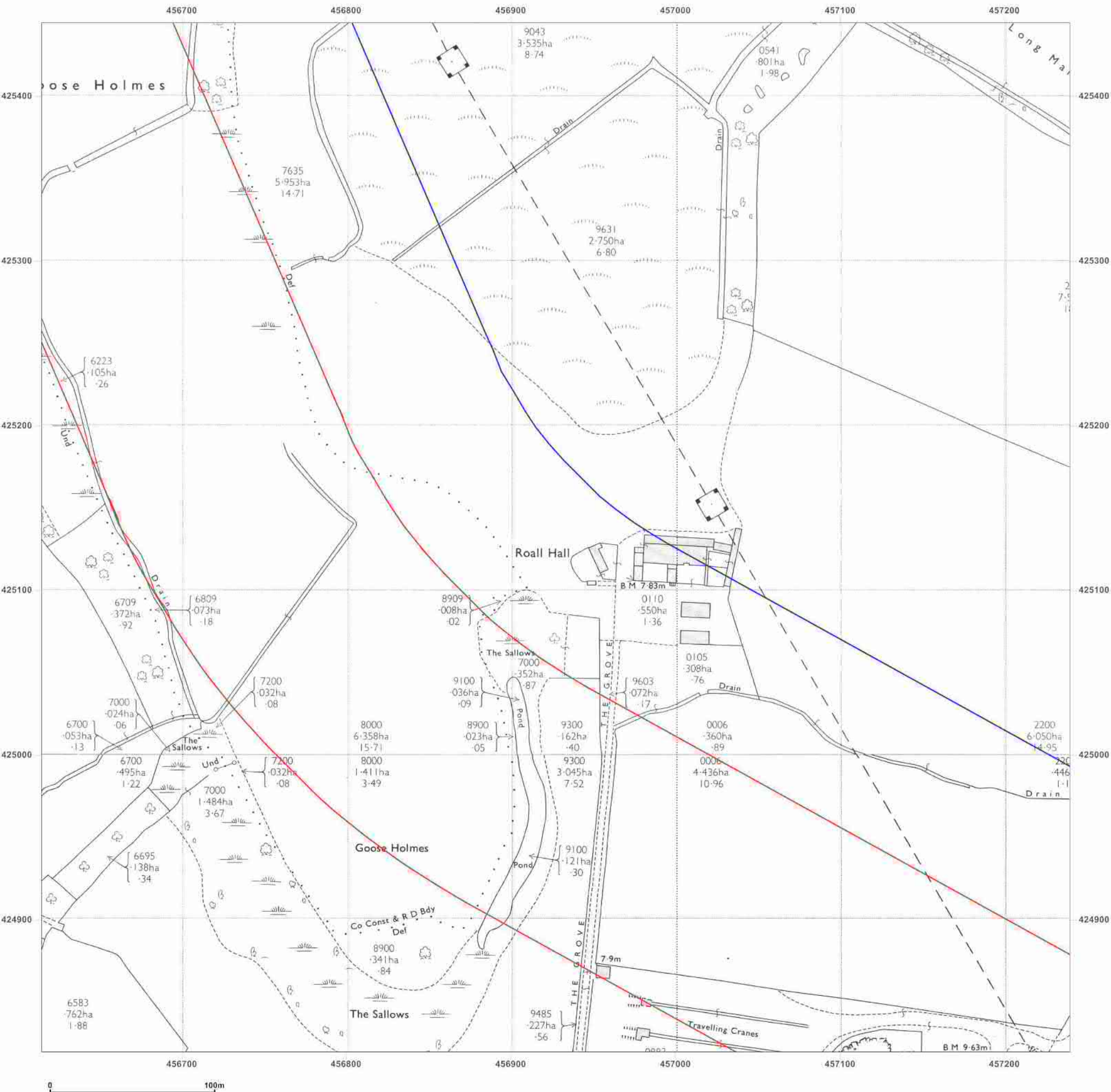
**Client Ref:** PO\_60506766\_  
**Report Ref:** GS-3268332\_LS\_3\_2  
**Grid Ref:** 456927, 425132

**Map Name:** National Grid

**Map date:** 1970-1971

**Scale:** 1:2,500

**Printed at:** 1:2,500



Surveyed 1970  
Revised 1970  
Edition N/A  
Copyright 1971  
Levelled 1966

Surveyed 1971  
Revised 1971  
Edition N/A  
Copyright 1971  
Levelled 1966



Produced by  
Groundsure Insights  
T: 08444 159000  
E: [info@groundsure.com](mailto:info@groundsure.com)  
W: [www.groundsure.com](http://www.groundsure.com)

© Crown copyright and database rights 2015 Ordnance Survey 100035207

Production date: 01 September 2016

To view map legend click here [Legend](#)

**Site Details:**

Eggborough Gas Connection  
Corridors

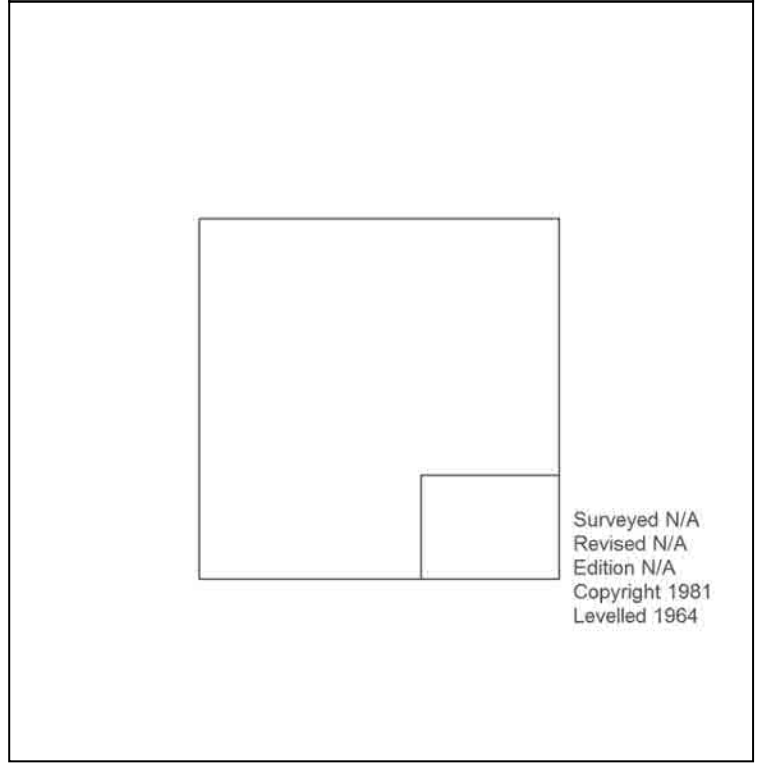
**Client Ref:** PO\_60506766\_  
**Report Ref:** GS-3268332\_LS\_3\_2  
**Grid Ref:** 456927, 425132

**Map Name:** National Grid

**Map date:** 1981

**Scale:** 1:2,500

**Printed at:** 1:2,500

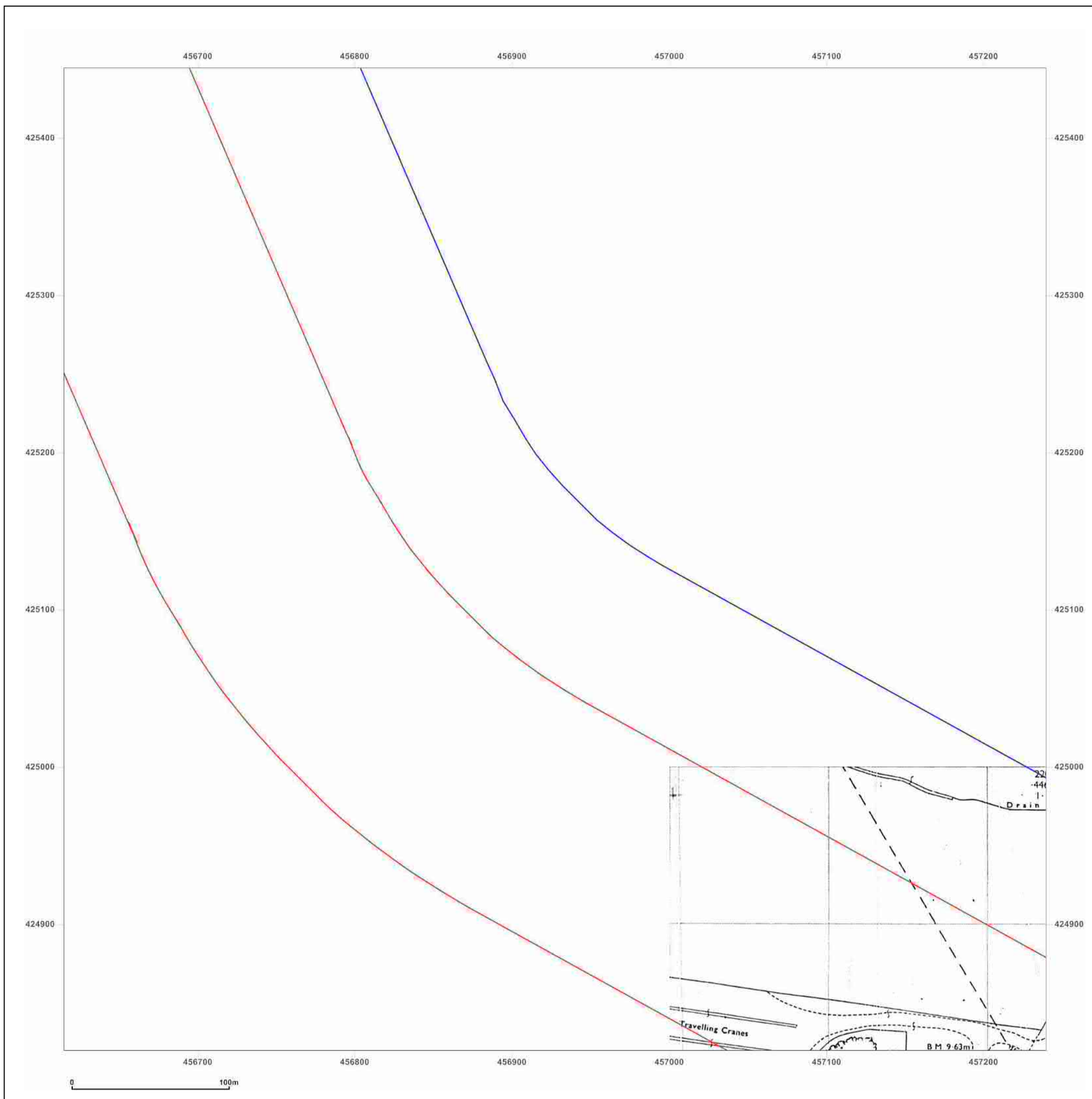


Produced by  
Groundsure Insights  
T: 08444 159000  
E: [info@groundsure.com](mailto:info@groundsure.com)  
W: [www.groundsure.com](http://www.groundsure.com)

© Crown copyright and database rights 2015 Ordnance Survey 100035207

Production date: 01 September 2016

To view map legend click here [Legend](#)





**Site Details:**

Eggborough Gas Connection  
Corridors

**Client Ref:** PO\_60506766\_  
**Report Ref:** GS-3268332\_LS\_3\_2  
**Grid Ref:** 456927, 425132

**Map Name:** National Grid

**Map date:** 1995


**Scale:** 1:2,500

**Printed at:** 1:2,500



Surveyed 1995  
Revised N/A  
Edition N/A  
Copyright 1995  
Levelled N/A

Surveyed 1995  
Revised N/A  
Edition N/A  
Copyright 1995  
Levelled N/A



Surveyed 1995  
Revised N/A  
Edition N/A  
Copyright 1995  
Levelled N/A

Surveyed 1995  
Revised N/A  
Edition N/A  
Copyright 1995  
Levelled N/A

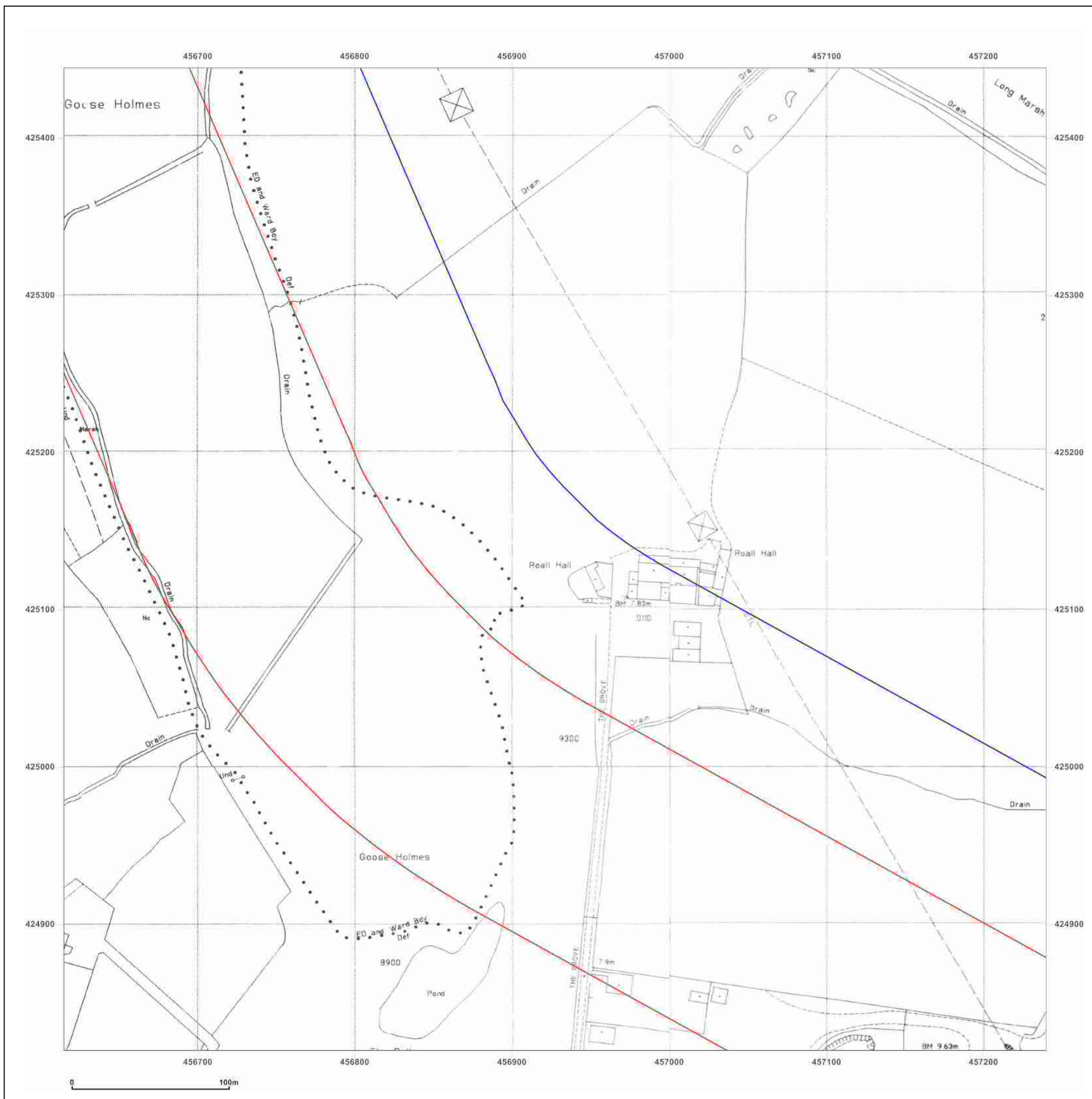


Produced by  
Groundsure Insights  
T: 08444 159000  
E: [info@groundsure.com](mailto:info@groundsure.com)  
W: [www.groundsure.com](http://www.groundsure.com)

© Crown copyright and database rights 2015 Ordnance Survey 100035207

Production date: 01 September 2016

To view map legend click here [Legend](#)



**Site Details:**

Eggborough Gas Connection  
Corridors

**Client Ref:** PO\_60506766\_  
**Report Ref:** GS-3268332\_LS\_3\_3  
**Grid Ref:** 456927, 425757

**Map Name:** County Series

**Map date:** 1890

**Scale:** 1:2,500

**Printed at:** 1:2,500



Surveyed 1890  
Revised 1890  
Edition N/A  
Copyright N/A  
Levelled N/A

Surveyed 1890  
Revised 1890  
Edition N/A  
Copyright N/A  
Levelled N/A

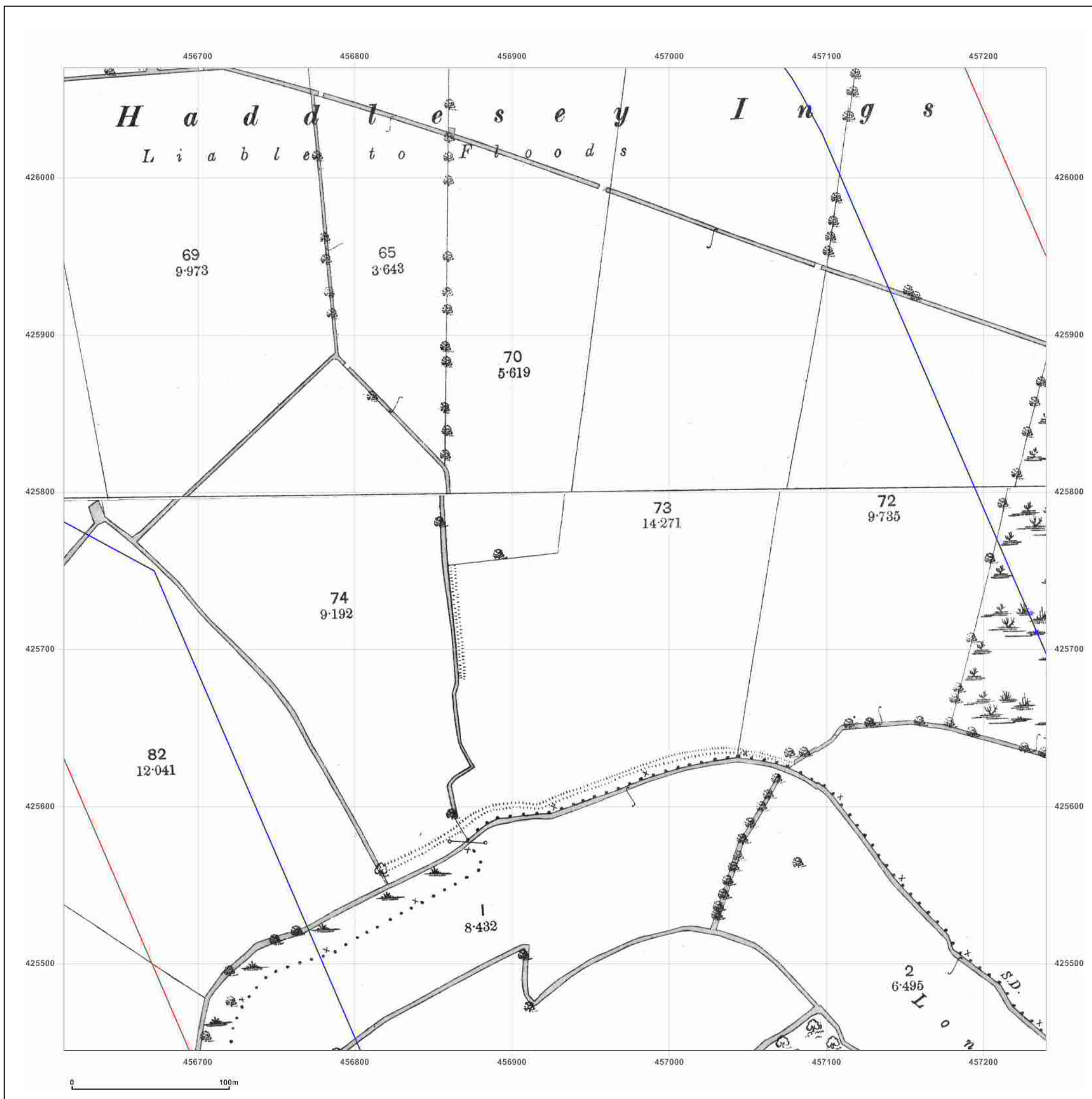


Produced by  
Groundsure Insights  
T: 08444 159000  
E: [info@groundsure.com](mailto:info@groundsure.com)  
W: [www.groundsure.com](http://www.groundsure.com)

© Crown copyright and database rights 2015 Ordnance Survey 100035207

Production date: 01 September 2016

To view map legend click here [Legend](#)



**Site Details:**

Eggborough Gas Connection  
Corridors

**Client Ref:** PO\_60506766\_  
**Report Ref:** GS-3268332\_LS\_3\_3  
**Grid Ref:** 456927, 425757

**Map Name:** County Series

**Map date:** 1907

**Scale:** 1:2,500

**Printed at:** 1:2,500



Surveyed 1907  
Revised 1907  
Edition N/A  
Copyright N/A  
Levelled N/A

Surveyed 1907  
Revised 1907  
Edition N/A  
Copyright N/A  
Levelled N/A

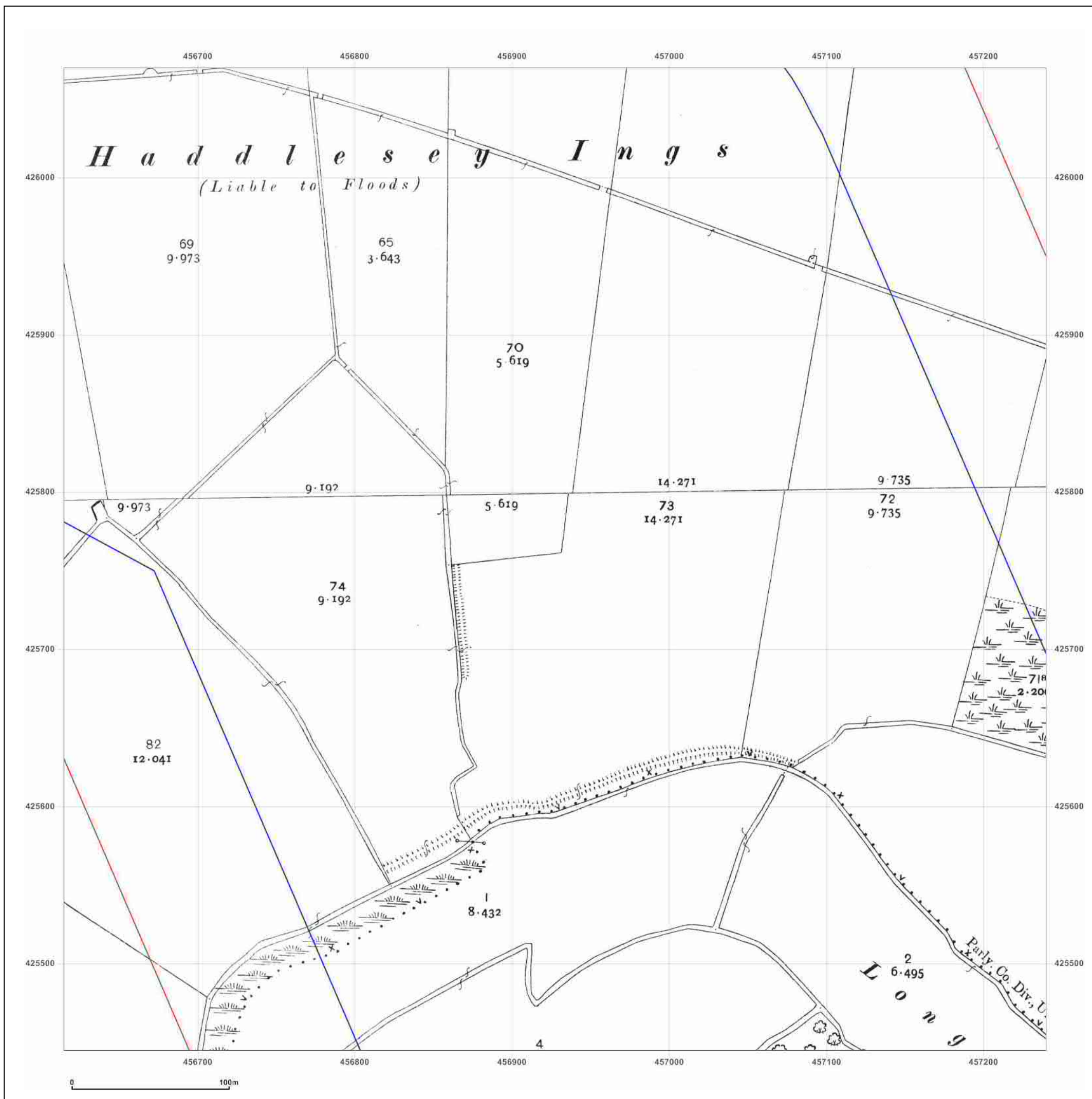


Produced by  
Groundsure Insights  
T: 08444 159000  
E: [info@groundsure.com](mailto:info@groundsure.com)  
W: [www.groundsure.com](http://www.groundsure.com)

© Crown copyright and database rights 2015 Ordnance Survey 100035207

Production date: 01 September 2016

To view map legend click here [Legend](#)



**Site Details:**

Eggborough Gas Connection  
Corridors

**Client Ref:** PO\_60506766\_  
**Report Ref:** GS-3268332\_LS\_3\_3  
**Grid Ref:** 456927, 425757

**Map Name:** National Grid

**Map date:** 1970-1971

**Scale:** 1:2,500

**Printed at:** 1:2,500



Surveyed N/A  
Revised N/A  
Edition N/A  
Copyright N/A  
Levelled N/A

Surveyed N/A  
Revised N/A  
Edition N/A  
Copyright N/A  
Levelled N/A

Surveyed 1970  
Revised 1970  
Edition N/A  
Copyright 1971  
Levelled 1966

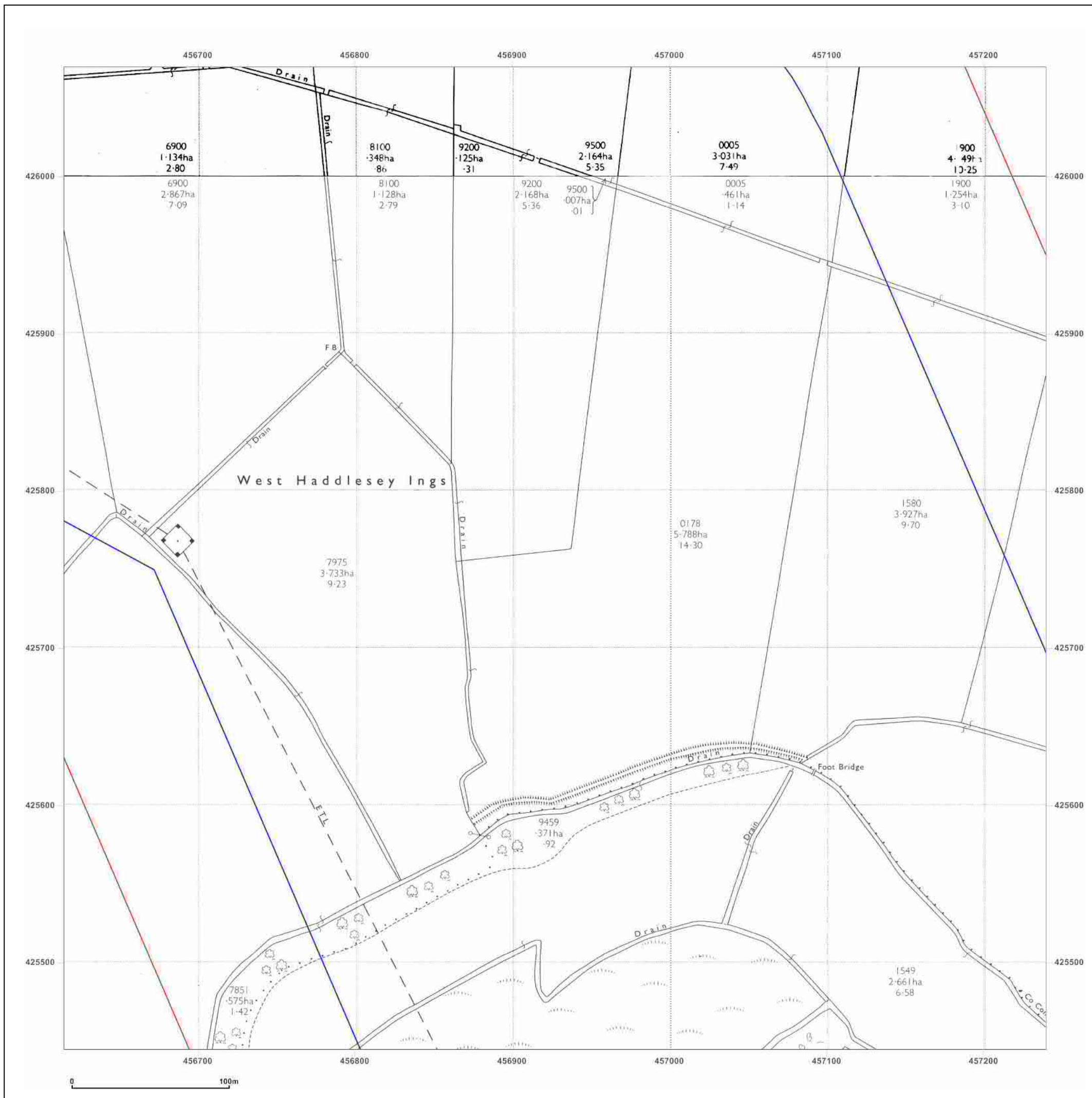


Produced by  
Groundsure Insights  
T: 08444 159000  
E: [info@groundsure.com](mailto:info@groundsure.com)  
W: [www.groundsure.com](http://www.groundsure.com)

© Crown copyright and database rights 2015 Ordnance Survey 100035207

Production date: 01 September 2016

To view map legend click here [Legend](#)



**Site Details:**

Eggborough Gas Connection  
Corridors

**Client Ref:** PO\_60506766\_  
**Report Ref:** GS-3268332\_LS\_3\_3  
**Grid Ref:** 456927, 425757

**Map Name:** National Grid

**Map date:** 1992-1995

**Scale:** 1:2,500

**Printed at:** 1:2,500



Surveyed 1966  
Revised 1971  
Edition N/A  
Copyright 1992  
Levelled 1966

Surveyed N/A  
Revised N/A  
Edition N/A  
Copyright 1995  
Levelled N/A


Surveyed 1995  
Revised N/A  
Edition N/A  
Copyright 1995  
Levelled N/A

Surveyed 1995  
Revised N/A  
Edition N/A  
Copyright 1995  
Levelled N/A

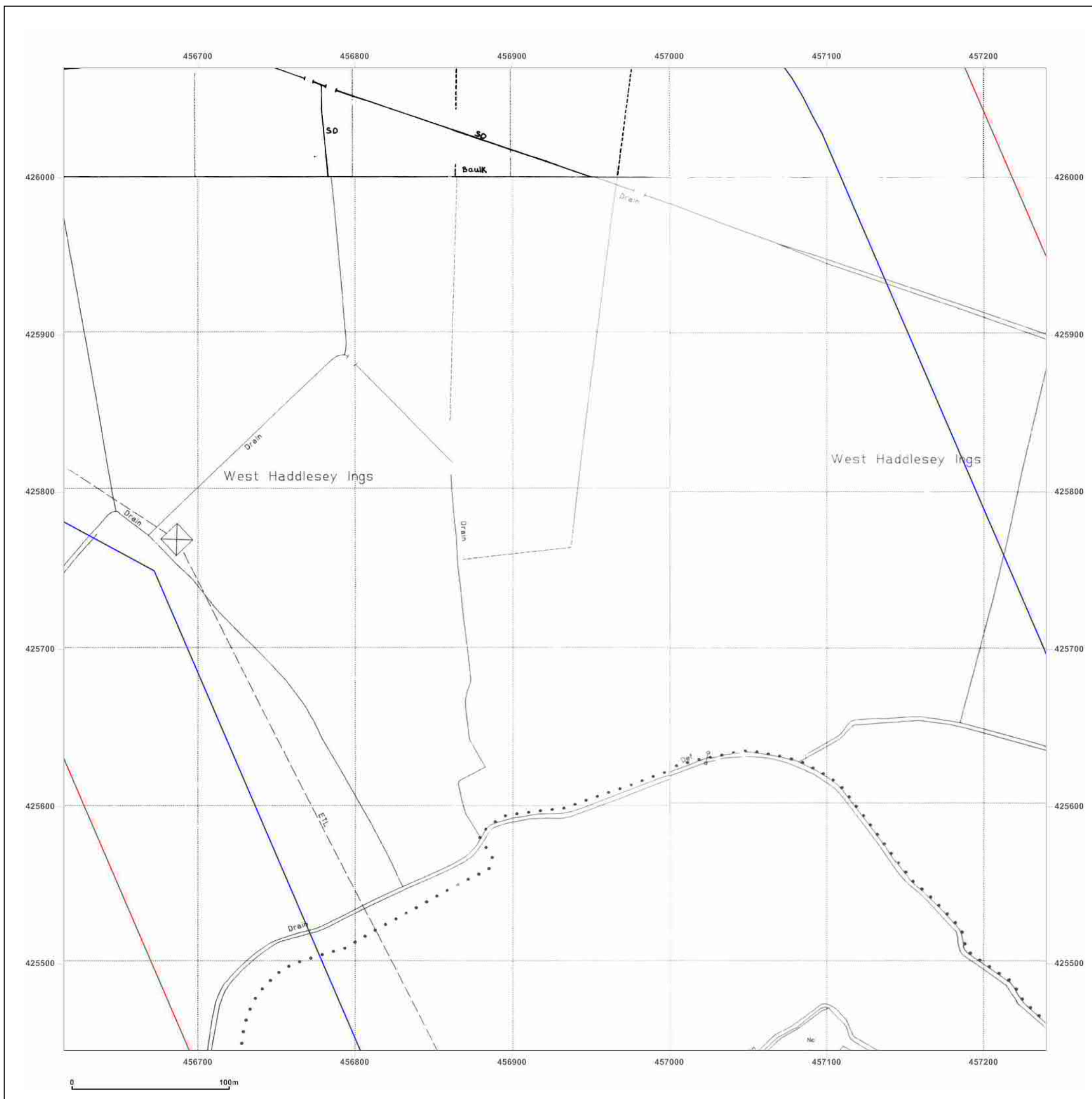


Produced by  
Groundsure Insights  
T: 08444 159000  
E: [info@groundsure.com](mailto:info@groundsure.com)  
W: [www.groundsure.com](http://www.groundsure.com)

© Crown copyright and database rights 2015 Ordnance Survey 100035207

Production date: 01 September 2016

To view map legend click here [Legend](#)



**Site Details:**

Eggborough Gas Connection  
Corridors

Client Ref: PO\_60506766\_  
Report Ref: GS-3268332\_LS\_3\_4  
Grid Ref: 456927, 426383

Map Name: County Series


Map date: 1890

Scale: 1:2,500

Printed at: 1:2,500



Surveyed 1890  
Revised 1890  
Edition N/A  
Copyright N/A  
Levelled N/A

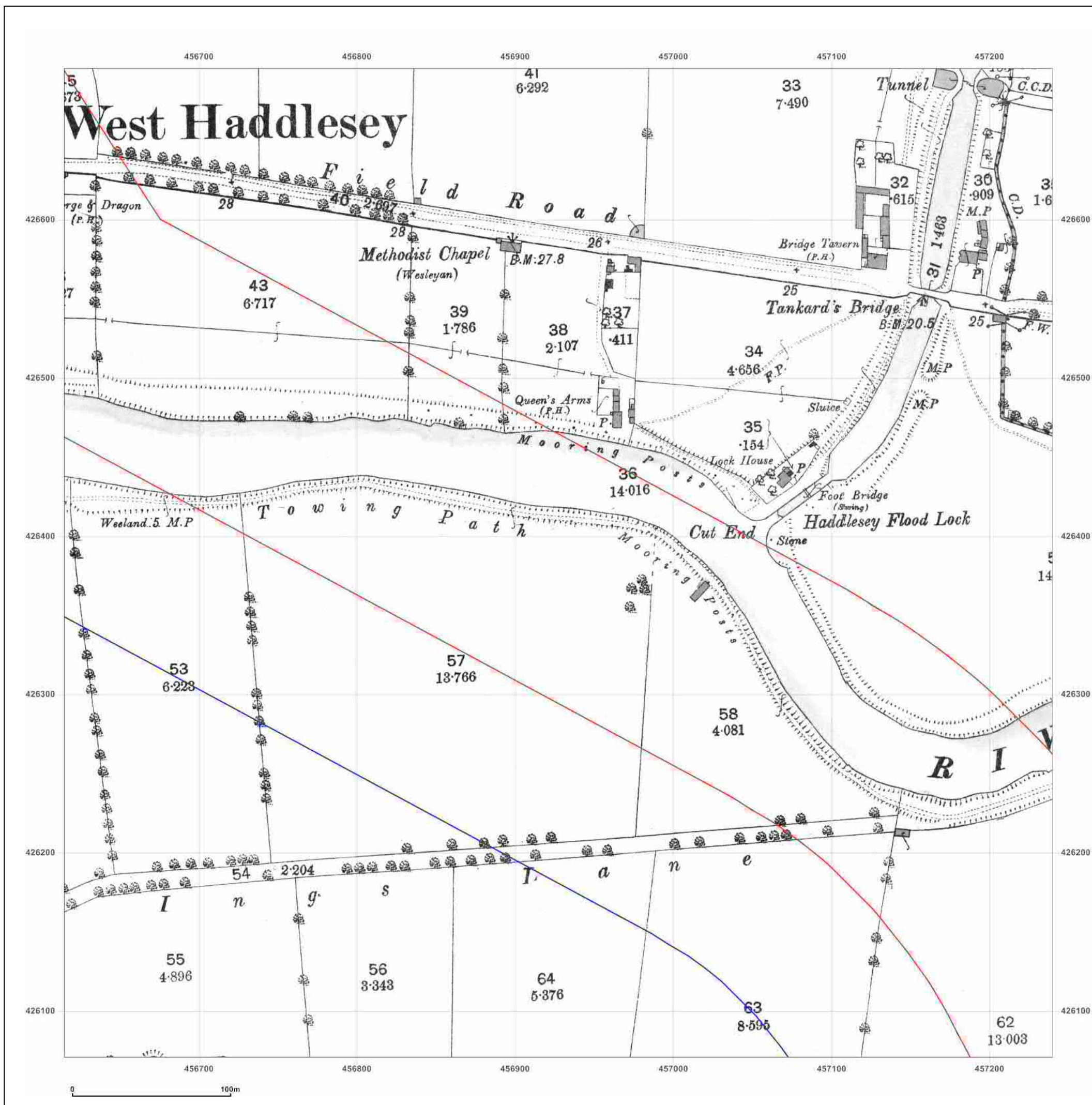


Produced by  
Groundsure Insights  
T: 08444 159000  
E: [info@groundsure.com](mailto:info@groundsure.com)  
W: [www.groundsure.com](http://www.groundsure.com)

© Crown copyright and database rights 2015 Ordnance Survey 100035207

Production date: 01 September 2016

To view map legend click here [Legend](#)



**Site Details:**

Eggborough Gas Connection  
Corridors

Client Ref: PO\_60506766\_  
Report Ref: GS-3268332\_LS\_3\_4  
Grid Ref: 456927, 426383

Map Name: County Series

Map date: 1907

Scale: 1:2,500

Printed at: 1:2,500



Surveyed 1907  
Revised 1907  
Edition N/A  
Copyright N/A  
Levelled N/A

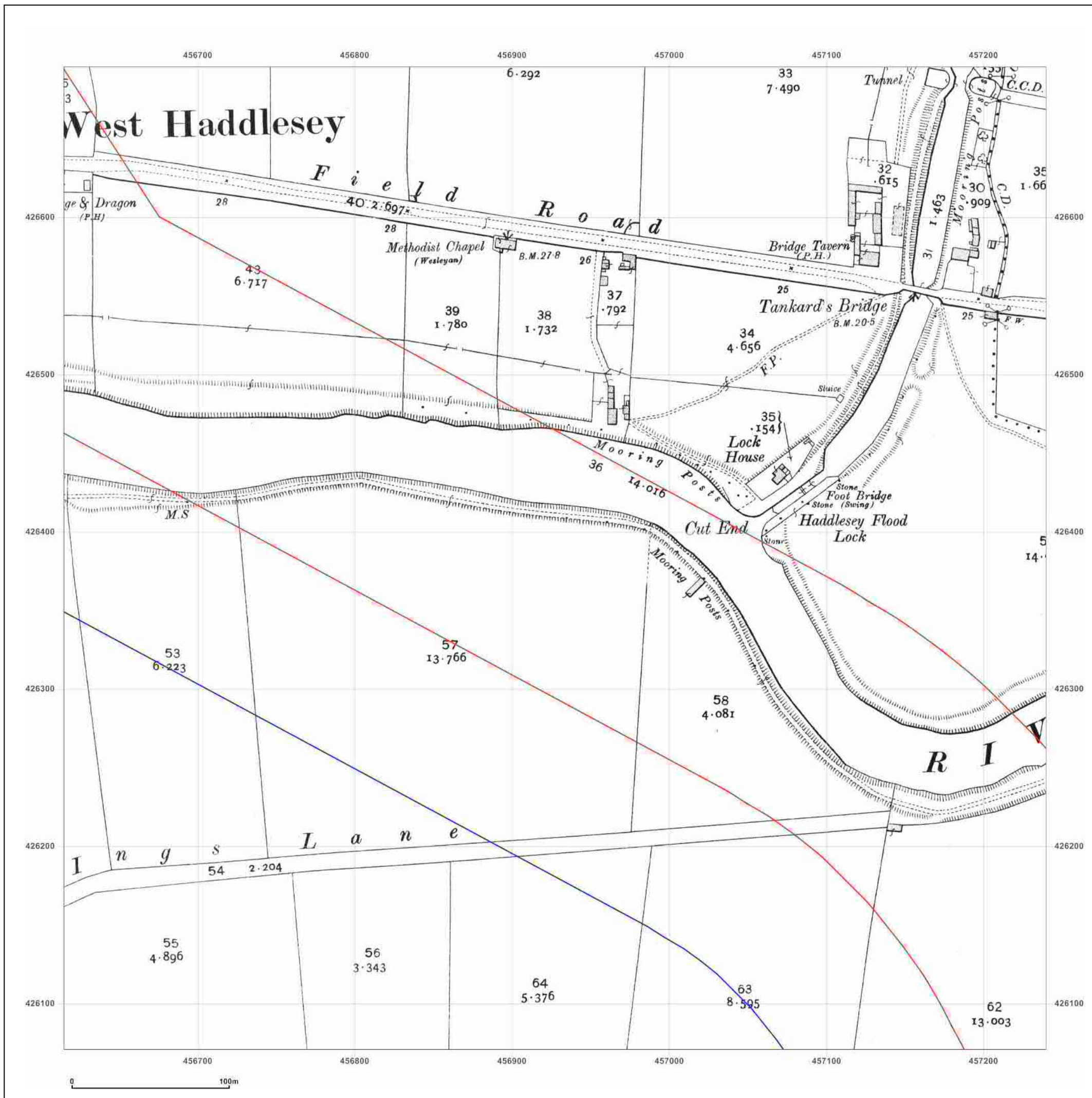


Produced by  
Groundsure Insights  
T: 08444 159000  
E: [info@groundsure.com](mailto:info@groundsure.com)  
W: [www.groundsure.com](http://www.groundsure.com)

© Crown copyright and database rights 2015 Ordnance Survey 100035207

Production date: 01 September 2016

To view map legend click here [Legend](#)



**Site Details:**

Eggborough Gas Connection  
Corridors

**Client Ref:** PO\_60506766\_  
**Report Ref:** GS-3268332\_LS\_3\_4  
**Grid Ref:** 456927, 426383

**Map Name:** National Grid

**Map date:** 1971

**Scale:** 1:2,500

**Printed at:** 1:2,500



Surveyed 1971  
Revised 1971  
Edition N/A  
Copyright 1971  
Levelled 1966

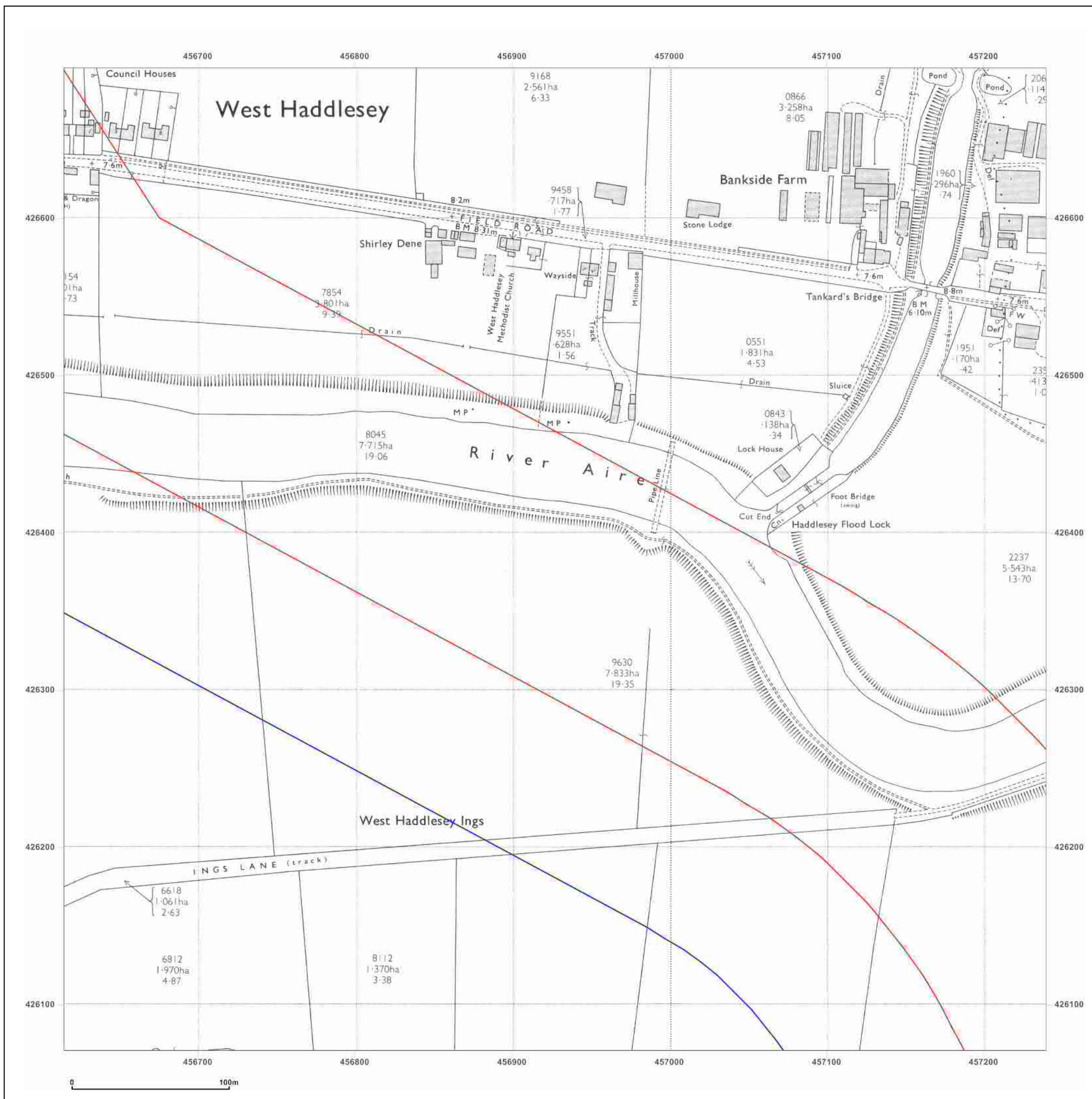


Produced by  
Groundsure Insights  
T: 08444 159000  
E: [info@groundsure.com](mailto:info@groundsure.com)  
W: [www.groundsure.com](http://www.groundsure.com)

© Crown copyright and database rights 2015 Ordnance Survey 100035207

Production date: 01 September 2016

To view map legend click here [Legend](#)





**Site Details:**

Eggborough Gas Connection  
Corridors

**Client Ref:** PO\_60506766\_  
**Report Ref:** GS-3268332\_LS\_3\_4  
**Grid Ref:** 456927, 426383

**Map Name:** National Grid

**Map date:** 1992-1995


**Scale:** 1:2,500

**Printed at:** 1:2,500



Surveyed 1966  
Revised 1971  
Edition N/A  
Copyright 1992  
Levelled 1966

Surveyed N/A  
Revised N/A  
Edition N/A  
Copyright 1995  
Levelled N/A

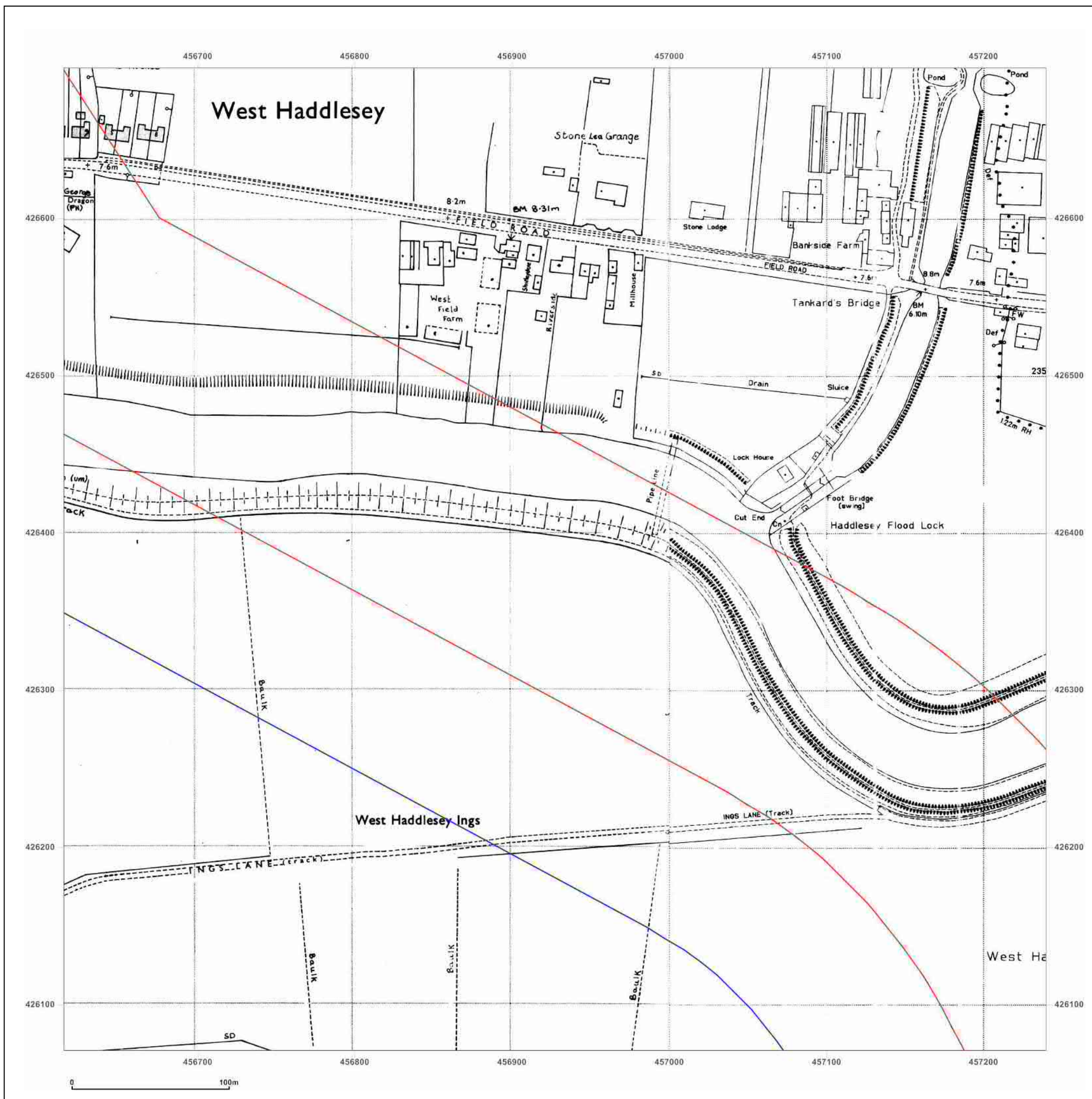


Produced by  
Groundsure Insights  
T: 08444 159000  
E: [info@groundsure.com](mailto:info@groundsure.com)  
W: [www.groundsure.com](http://www.groundsure.com)

© Crown copyright and database rights 2015 Ordnance Survey 100035207

Production date: 01 September 2016

To view map legend click here [Legend](#)



**Site Details:**

Eggborough Gas Connection  
Corridors

Client Ref: PO\_60506766\_  
Report Ref: GS-3268332\_LS\_3\_4  
Grid Ref: 456927, 426383

Map Name: National Grid

Map date: 1992-1995


Scale: 1:2,500

Printed at: 1:2,500



Surveyed 1995  
Revised N/A  
Edition N/A  
Copyright 1995  
Levelled N/A

Surveyed 1992  
Revised 1992  
Edition N/A  
Copyright 1992  
Levelled N/A

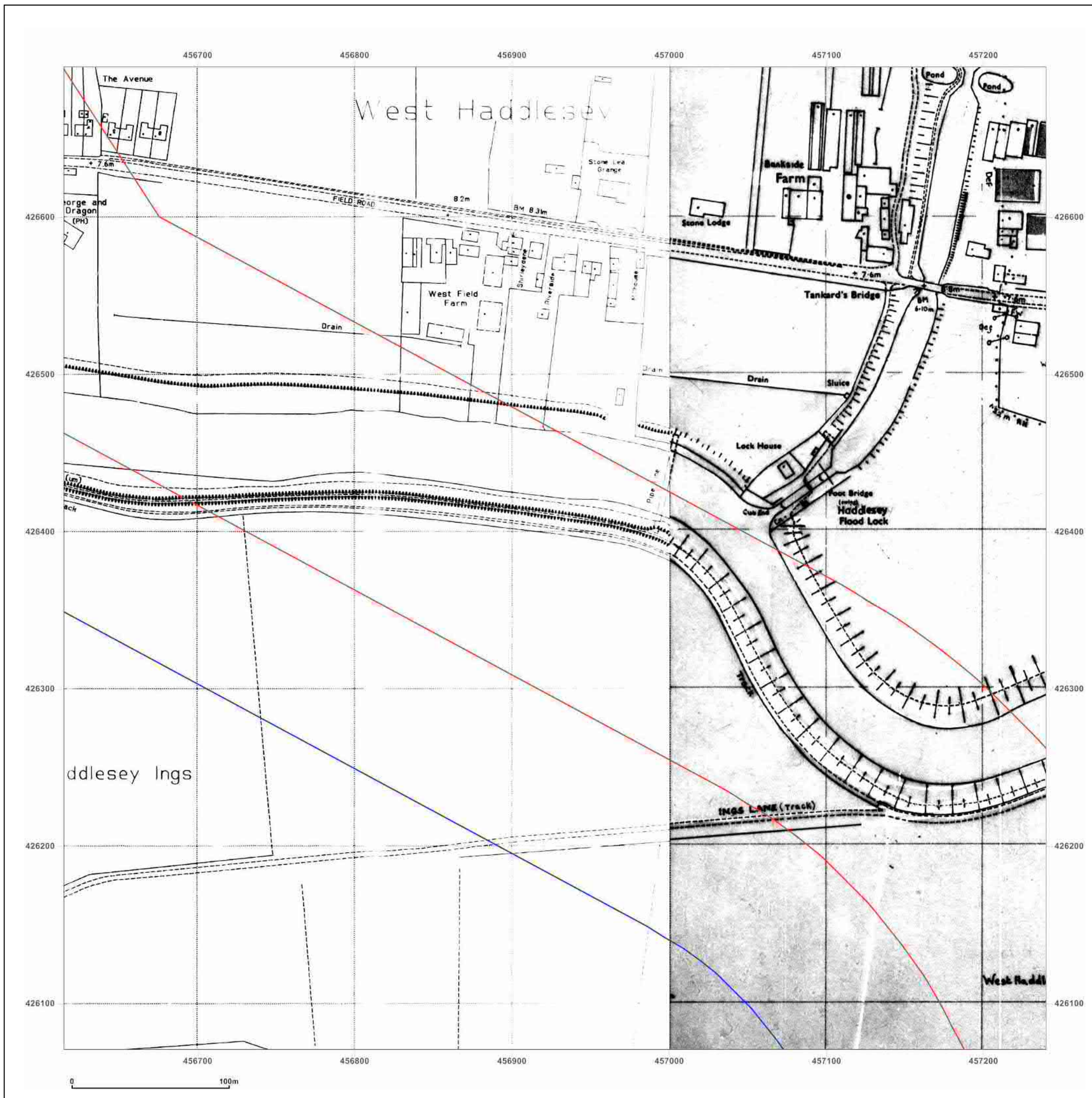


Produced by  
Groundsure Insights  
T: 08444 159000  
E: [info@groundsure.com](mailto:info@groundsure.com)  
W: [www.groundsure.com](http://www.groundsure.com)

© Crown copyright and database rights 2015 Ordnance Survey 100035207

Production date: 01 September 2016

To view map legend click here [Legend](#)



**Site Details:**

Eggborough Gas Connection  
Corridors

**Client Ref:** PO\_60506766\_  
**Report Ref:** GS-3268332\_LS\_4\_1  
**Grid Ref:** 457553, 424506

**Map Name:** County Series

**Map date:** 1890

**Scale:** 1:2,500

**Printed at:** 1:2,500



Surveyed 1890  
Revised 1890  
Edition N/A  
Copyright N/A  
Levelled N/A

Surveyed 1890  
Revised 1890  
Edition N/A  
Copyright N/A  
Levelled N/A

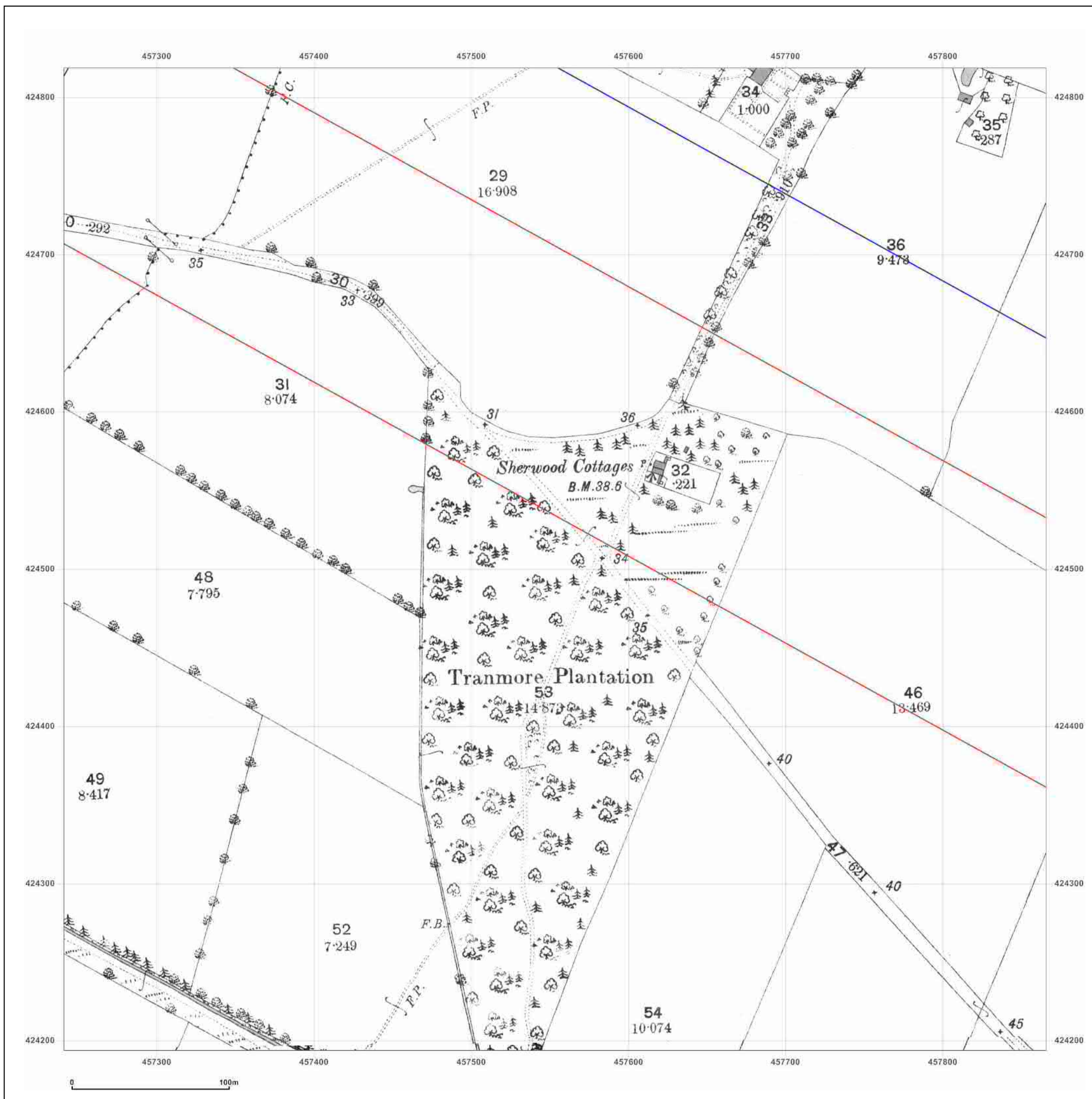


Produced by  
Groundsure Insights  
T: 08444 159000  
E: [info@groundsure.com](mailto:info@groundsure.com)  
W: [www.groundsure.com](http://www.groundsure.com)

© Crown copyright and database rights 2015 Ordnance Survey 100035207

Production date: 01 September 2016

To view map legend click here [Legend](#)



**Site Details:**

Eggborough Gas Connection  
Corridors

**Client Ref:** PO\_60506766\_  
**Report Ref:** GS-3268332\_LS\_4\_1  
**Grid Ref:** 457553, 424506

**Map Name:** County Series

**Map date:** 1907

**Scale:** 1:2,500

**Printed at:** 1:2,500



Surveyed 1907  
Revised 1907  
Edition N/A  
Copyright N/A  
Levelled N/A

Surveyed 1907  
Revised 1907  
Edition N/A  
Copyright N/A  
Levelled N/A

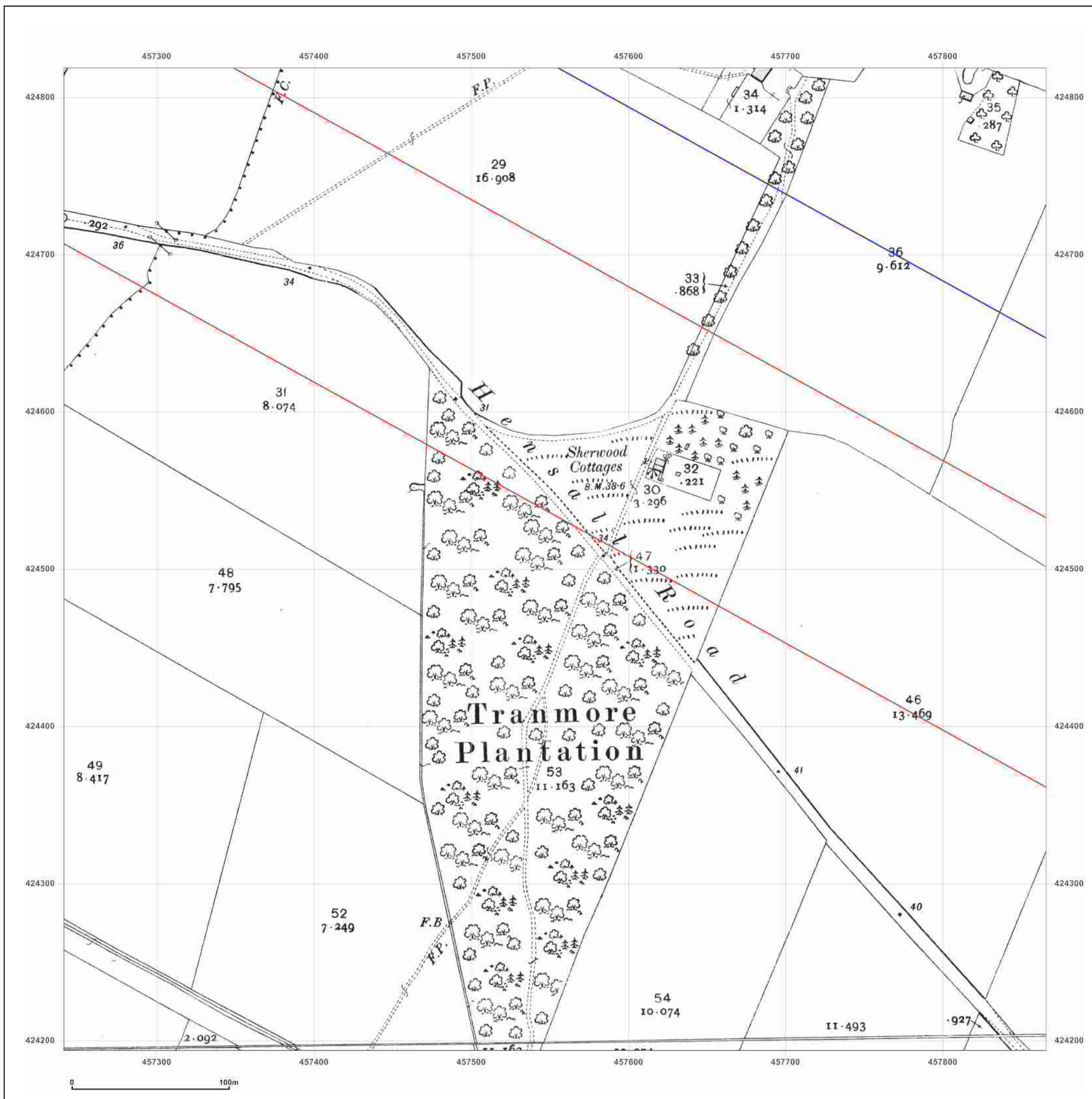


Produced by  
Groundsure Insights  
T: 08444 159000  
E: [info@groundsure.com](mailto:info@groundsure.com)  
W: [www.groundsure.com](http://www.groundsure.com)

© Crown copyright and database rights 2015 Ordnance Survey 100035207

Production date: 01 September 2016

To view map legend click here [Legend](#)



**Site Details:**

Eggborough Gas Connection  
Corridors

**Client Ref:** PO\_60506766\_  
**Report Ref:** GS-3268332\_LS\_4\_1  
**Grid Ref:** 457553, 424506

**Map Name:** National Grid

**Map date:** 1971

**Scale:** 1:2,500

**Printed at:** 1:2,500



Surveyed 1971  
Revised 1971  
Edition N/A  
Copyright 1971  
Levelled 1966

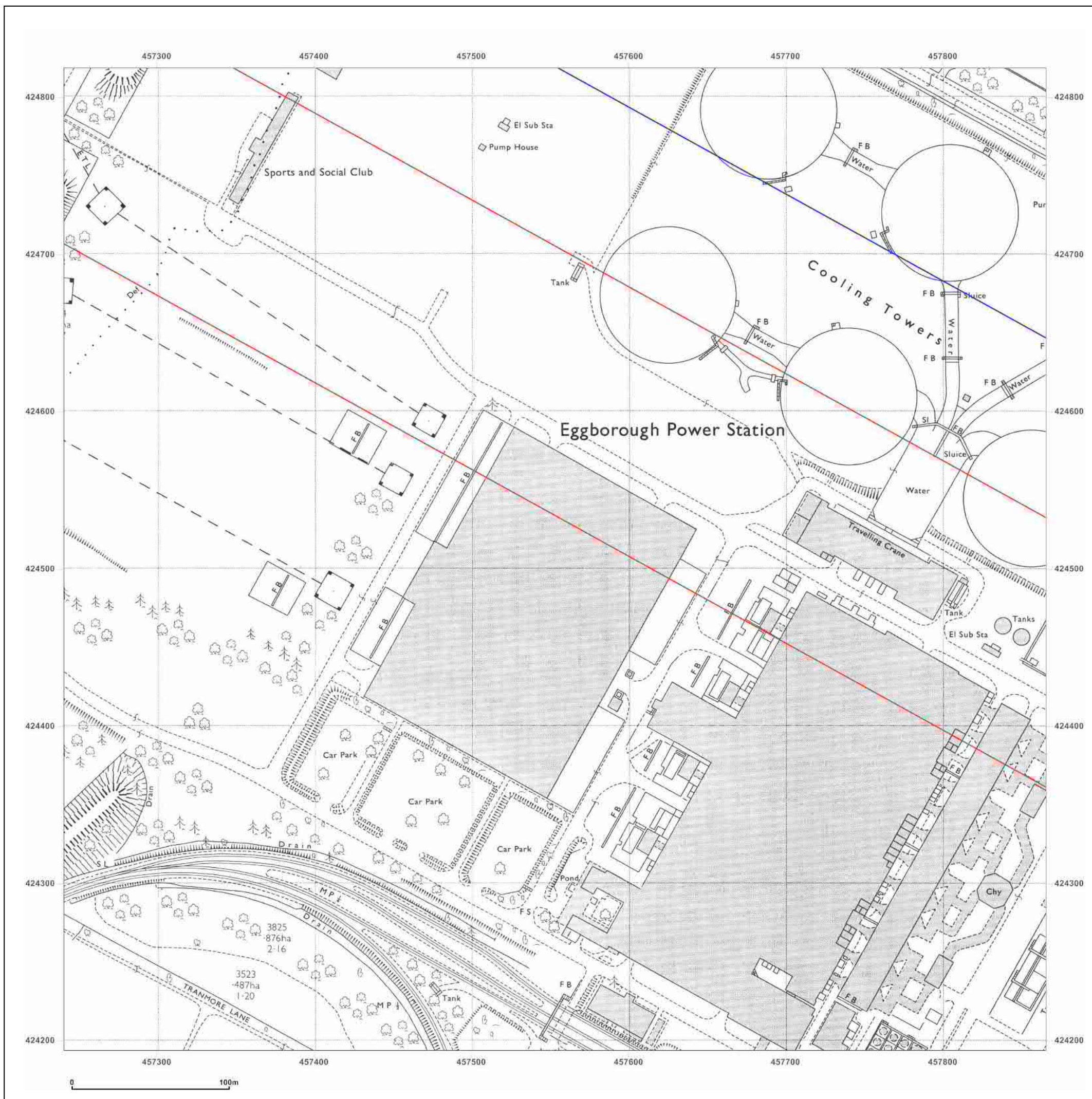


Produced by  
Groundsure Insights  
T: 08444 159000  
E: [info@groundsure.com](mailto:info@groundsure.com)  
W: [www.groundsure.com](http://www.groundsure.com)

© Crown copyright and database rights 2015 Ordnance Survey 100035207

Production date: 01 September 2016

To view map legend click here [Legend](#)



**Site Details:**

Eggborough Gas Connection  
Corridors

**Client Ref:** PO\_60506766\_  
**Report Ref:** GS-3268332\_LS\_4\_1  
**Grid Ref:** 457553, 424506

**Map Name:** National Grid


**Map date:** 1981

**Scale:** 1:2,500

**Printed at:** 1:2,500



Surveyed N/A  
Revised N/A  
Edition N/A  
Copyright 1981  
Levelled 1964

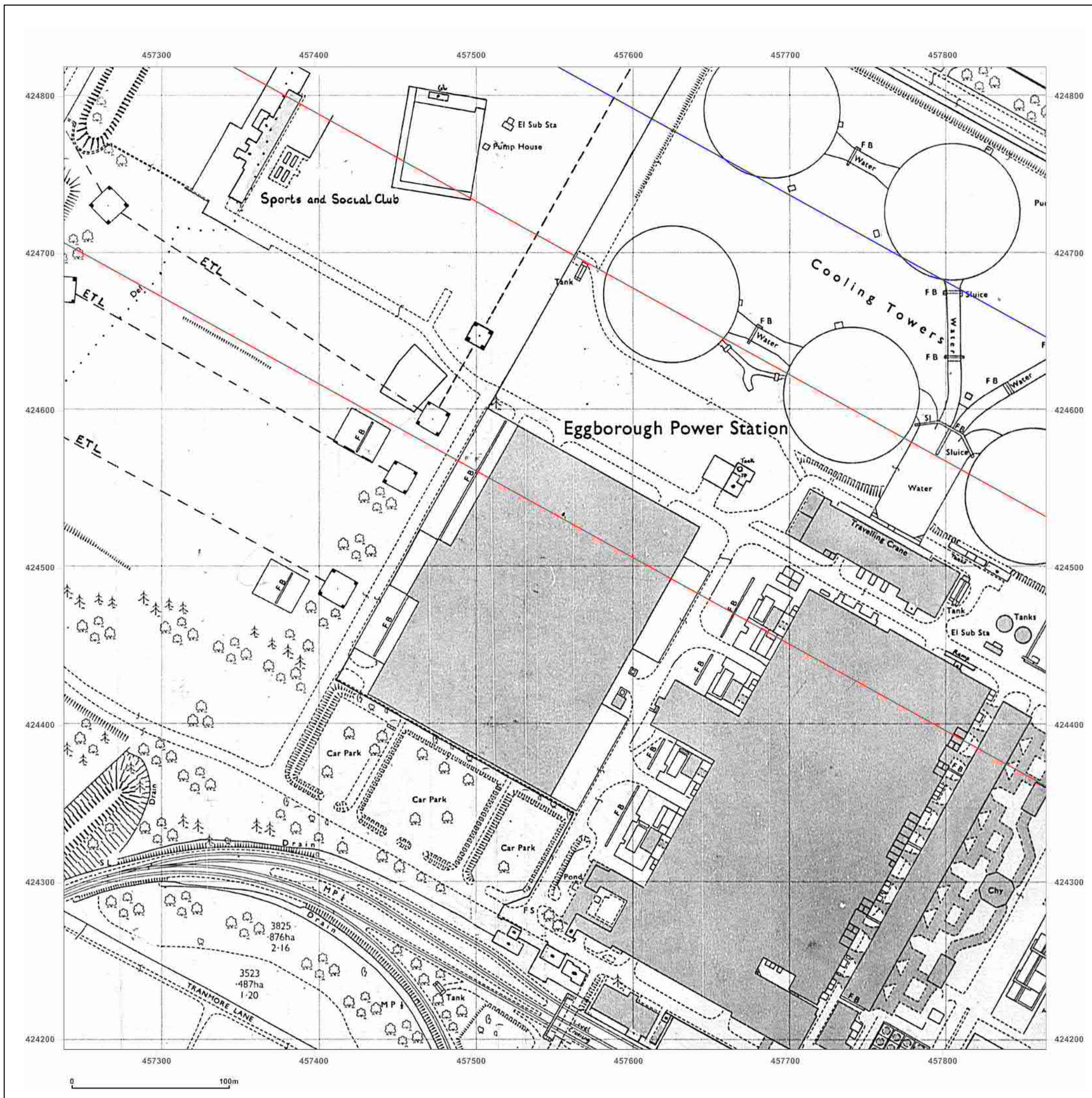


Produced by  
Groundsure Insights  
T: 08444 159000  
E: [info@groundsure.com](mailto:info@groundsure.com)  
W: [www.groundsure.com](http://www.groundsure.com)

© Crown copyright and database rights 2015 Ordnance Survey 100035207

Production date: 01 September 2016

To view map legend click here [Legend](#)



**Site Details:**

Eggborough Gas Connection  
Corridors

**Client Ref:** PO\_60506766\_  
**Report Ref:** GS-3268332\_LS\_4\_1  
**Grid Ref:** 457553, 424506

**Map Name:** National Grid


**Map date:** 1995

**Scale:** 1:2,500

**Printed at:** 1:2,500



Surveyed 1995  
Revised N/A  
Edition N/A  
Copyright 1995  
Levelled N/A

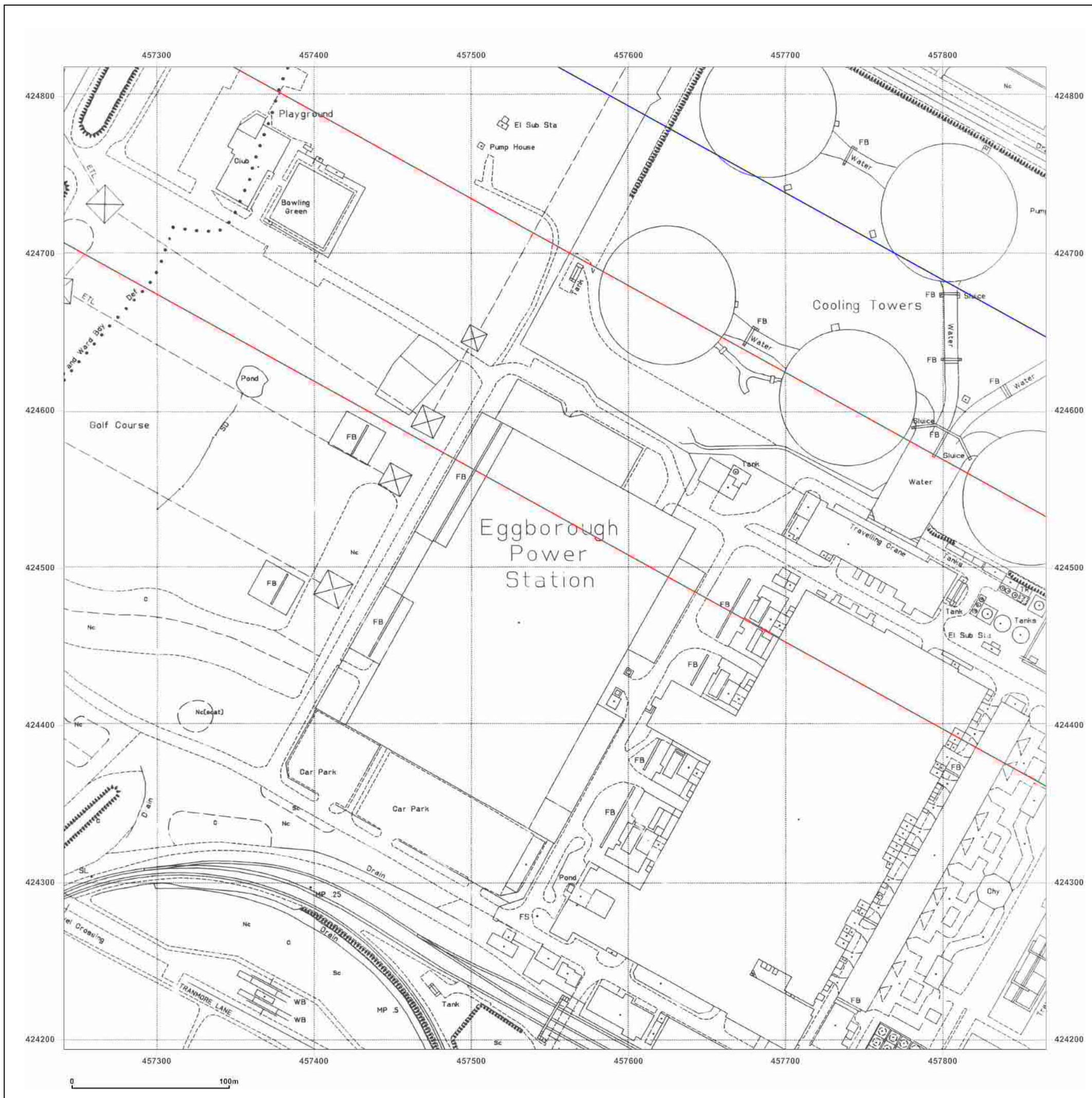


Produced by  
Groundsure Insights  
T: 08444 159000  
E: [info@groundsure.com](mailto:info@groundsure.com)  
W: [www.groundsure.com](http://www.groundsure.com)

© Crown copyright and database rights 2015 Ordnance Survey 100035207

Production date: 01 September 2016

To view map legend click here [Legend](#)



**Site Details:**

Eggborough Gas Connection  
Corridors

**Client Ref:** PO\_60506766\_  
**Report Ref:** GS-3268332\_LS\_4\_2  
**Grid Ref:** 457553, 425132

**Map Name:** County Series


**Map date:** 1890

**Scale:** 1:2,500

**Printed at:** 1:2,500



Surveyed 1890  
Revised 1890  
Edition N/A  
Copyright N/A  
Levelled N/A

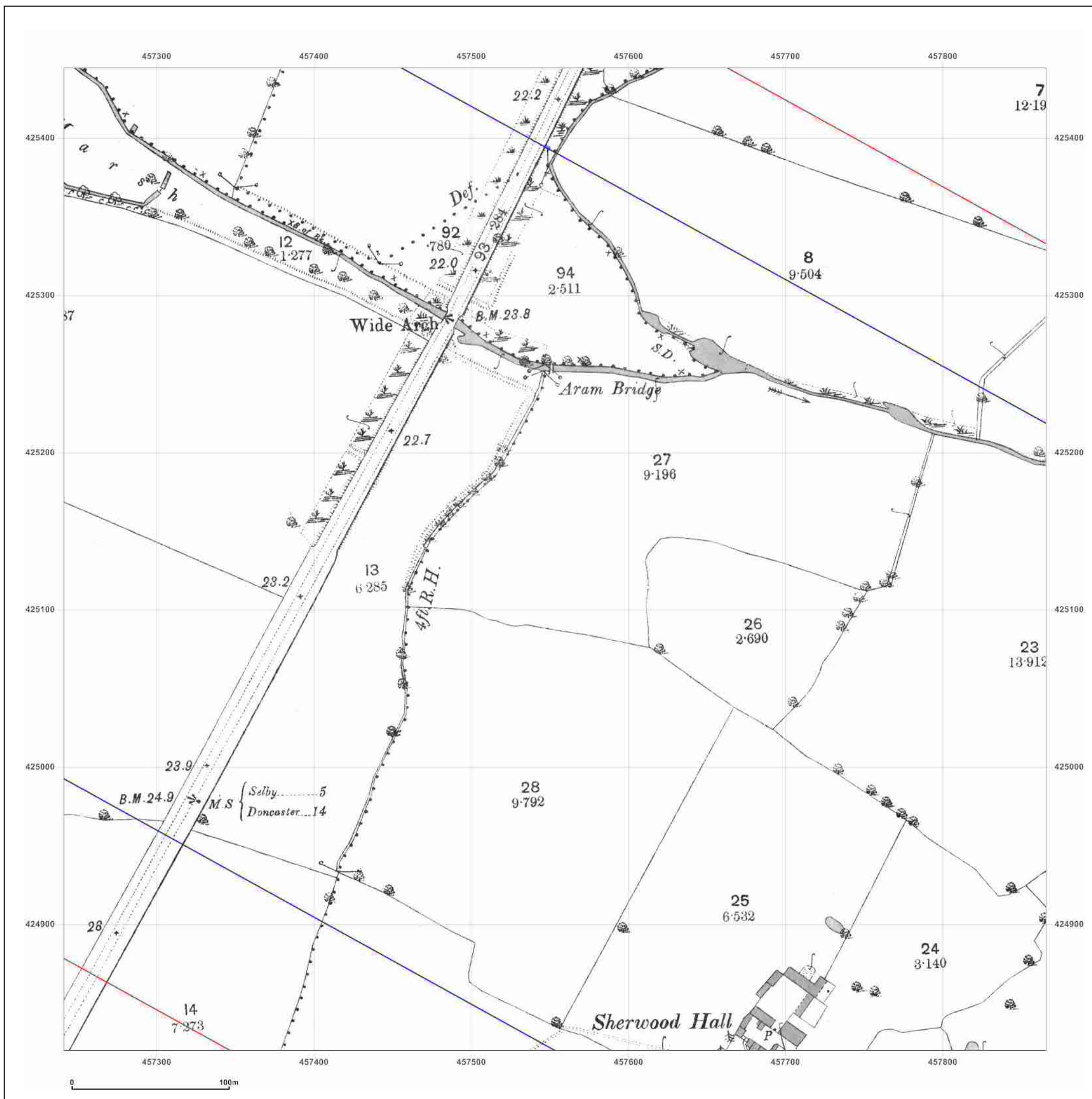


Produced by  
Groundsure Insights  
T: 08444 159000  
E: [info@groundsure.com](mailto:info@groundsure.com)  
W: [www.groundsure.com](http://www.groundsure.com)

© Crown copyright and database rights 2015 Ordnance Survey 100035207

Production date: 01 September 2016

To view map legend click here [Legend](#)





**Site Details:**

Eggborough Gas Connection  
Corridors

**Client Ref:** PO\_60506766\_  
**Report Ref:** GS-3268332\_LS\_4\_2  
**Grid Ref:** 457553, 425132

**Map Name:** County Series

**Map date:** 1907

**Scale:** 1:2,500

**Printed at:** 1:2,500



Surveyed 1907  
Revised 1907  
Edition N/A  
Copyright N/A  
Levelled N/A

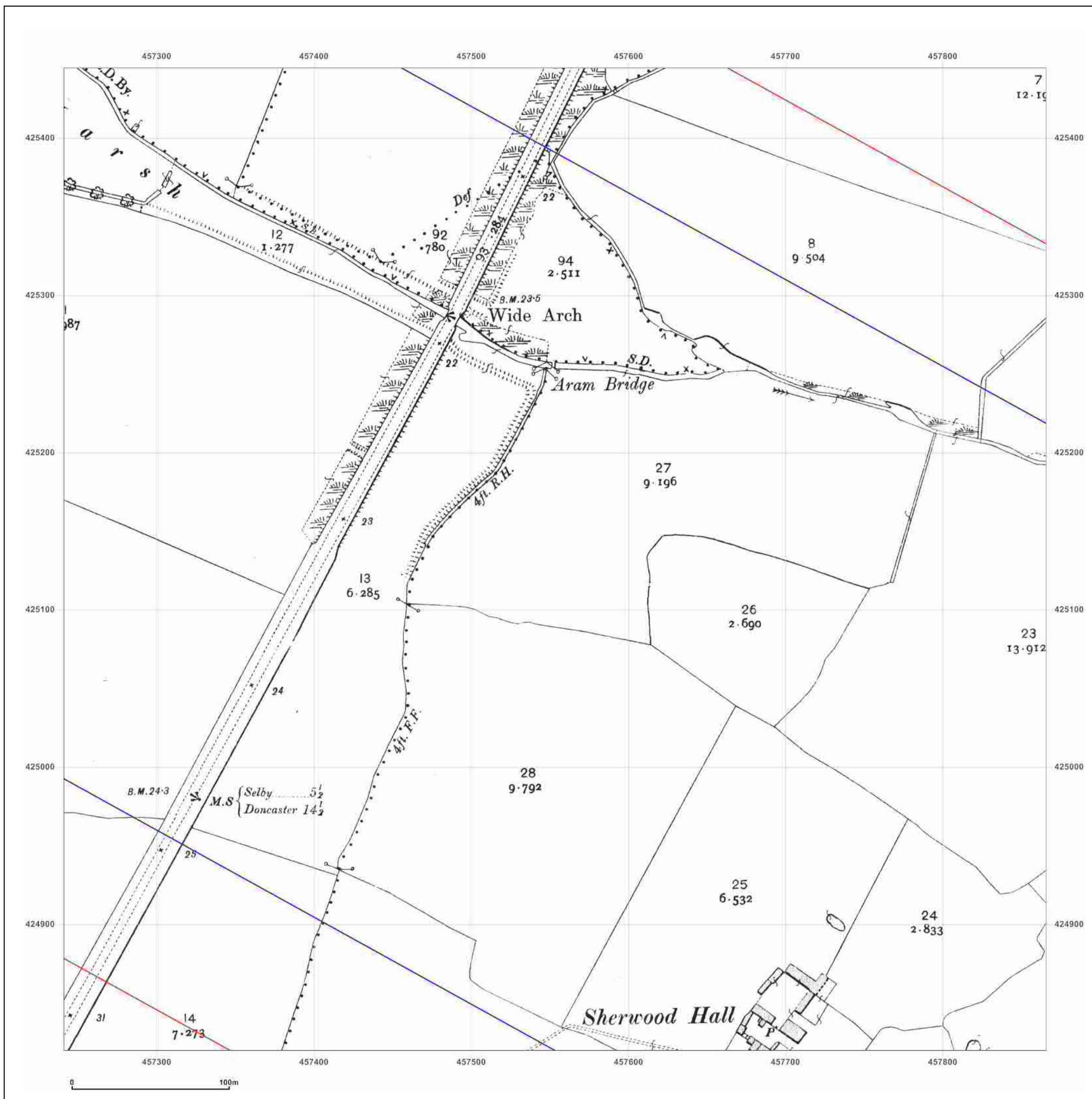


Produced by  
Groundsure Insights  
T: 08444 159000  
E: [info@groundsure.com](mailto:info@groundsure.com)  
W: [www.groundsure.com](http://www.groundsure.com)

© Crown copyright and database rights 2015 Ordnance Survey 100035207

Production date: 01 September 2016

To view map legend click here [Legend](#)



**Site Details:**

Eggborough Gas Connection  
Corridors

**Client Ref:** PO\_60506766\_  
**Report Ref:** GS-3268332\_LS\_4\_2  
**Grid Ref:** 457553, 425132

**Map Name:** National Grid


**Map date:** 1970-1971

**Scale:** 1:2,500


**Printed at:** 1:2,500



Surveyed 1970  
Revised 1970  
Edition N/A  
Copyright 1971  
Levelled 1966



Surveyed 1971  
Revised 1971  
Edition N/A  
Copyright 1971  
Levelled 1966

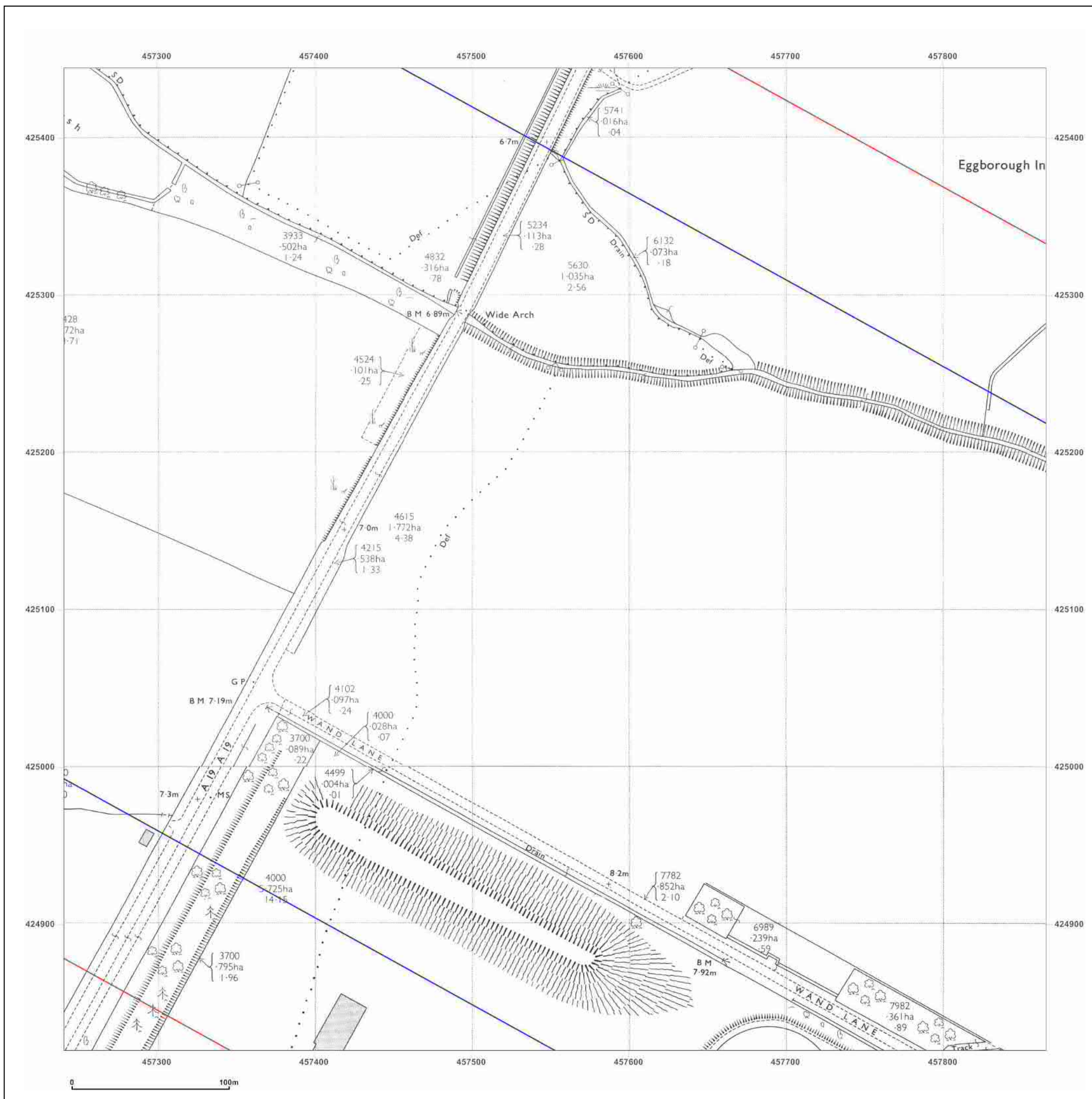


Produced by  
Groundsure Insights  
T: 08444 159000  
E: [info@groundsure.com](mailto:info@groundsure.com)  
W: [www.groundsure.com](http://www.groundsure.com)

© Crown copyright and database rights 2015 Ordnance Survey 100035207

Production date: 01 September 2016

To view map legend click here [Legend](#)



**Site Details:**

Eggborough Gas Connection  
Corridors


**Client Ref:** PO\_60506766\_  
**Report Ref:** GS-3268332\_LS\_4\_2  
**Grid Ref:** 457553, 425132

**Map Name:** National Grid

**Map date:** 1981

**Scale:** 1:2,500

**Printed at:** 1:2,500



Surveyed N/A  
Revised N/A  
Edition N/A  
Copyright 1981  
Levelled 1964

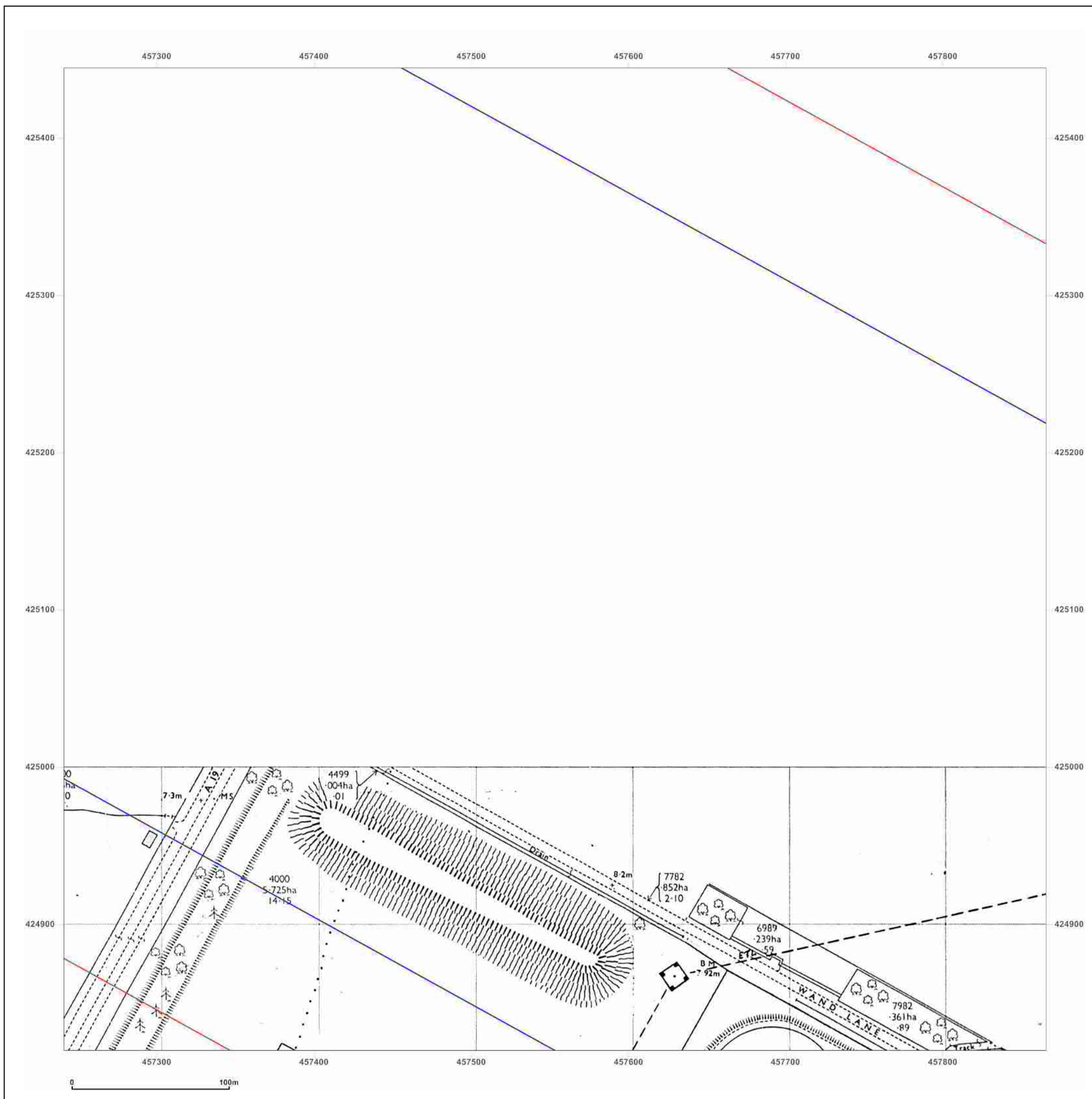


Produced by  
Groundsure Insights  
T: 08444 159000  
E: [info@groundsure.com](mailto:info@groundsure.com)  
W: [www.groundsure.com](http://www.groundsure.com)

© Crown copyright and database rights 2015 Ordnance Survey 100035207

Production date: 01 September 2016

To view map legend click here [Legend](#)



**Site Details:**

Eggborough Gas Connection  
Corridors

**Client Ref:** PO\_60506766\_  
**Report Ref:** GS-3268332\_LS\_4\_2  
**Grid Ref:** 457553, 425132

**Map Name:** National Grid


**Map date:** 1995

**Scale:** 1:2,500


**Printed at:** 1:2,500



Surveyed 1995  
Revised N/A  
Edition N/A  
Copyright 1995  
Levelled N/A



Surveyed 1995  
Revised N/A  
Edition N/A  
Copyright 1995  
Levelled N/A



Produced by  
Groundsure Insights  
T: 08444 159000  
E: [info@groundsure.com](mailto:info@groundsure.com)  
W: [www.groundsure.com](http://www.groundsure.com)

© Crown copyright and database rights 2015 Ordnance Survey 100035207

Production date: 01 September 2016

To view map legend click here [Legend](#)



**Site Details:**

Eggborough Gas Connection  
Corridors

**Client Ref:** PO\_60506766\_  
**Report Ref:** GS-3268332\_LS\_4\_3  
**Grid Ref:** 457553, 425757

**Map Name:** County Series

**Map date:** 1890

**Scale:** 1:2,500

**Printed at:** 1:2,500



Surveyed 1890  
 Revised 1890  
 Edition N/A  
 Copyright N/A  
 Levelled N/A

Surveyed 1890  
 Revised 1890  
 Edition N/A  
 Copyright N/A  
 Levelled N/A

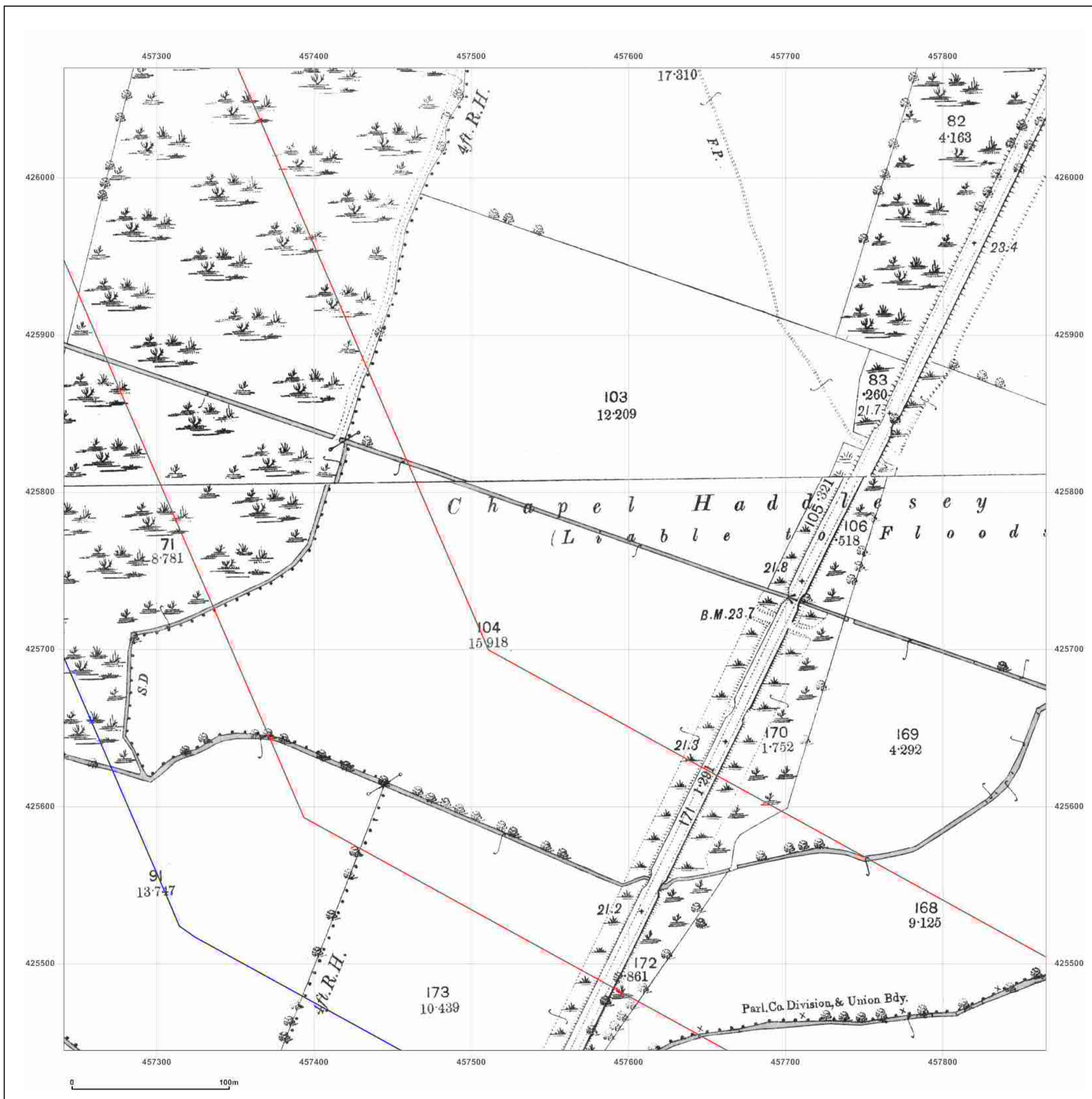


Produced by  
Groundsure Insights  
T: 08444 159000  
E: [info@groundsure.com](mailto:info@groundsure.com)  
W: [www.groundsure.com](http://www.groundsure.com)

© Crown copyright and database rights 2015 Ordnance Survey 100035207

Production date: 01 September 2016

To view map legend click here [Legend](#)



**Site Details:**

Eggborough Gas Connection  
Corridors

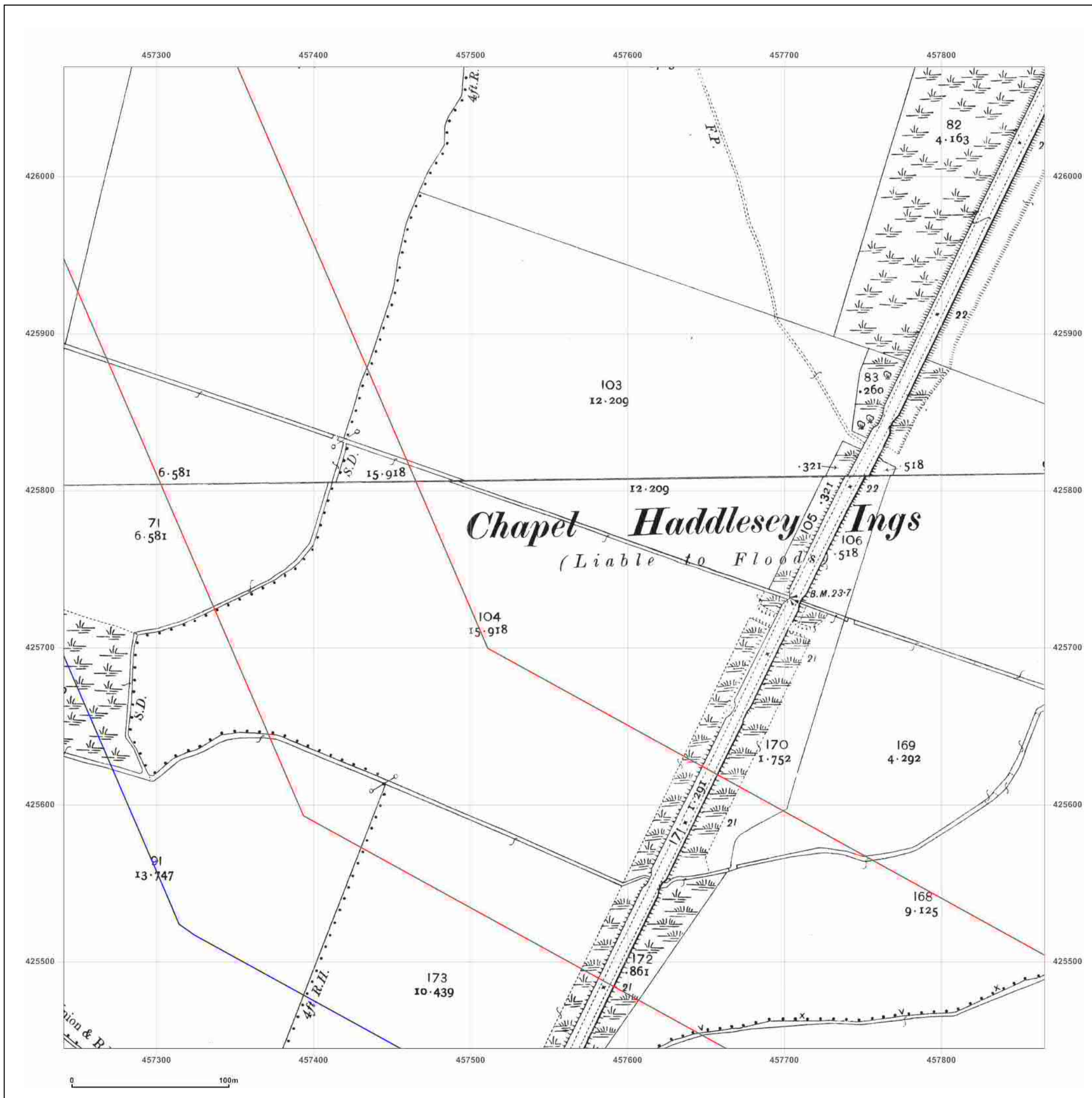
**Client Ref:** PO\_60506766\_  
**Report Ref:** GS-3268332\_LS\_4\_3  
**Grid Ref:** 457553, 425757

**Map Name:** County Series


**Map date:** 1907

**Scale:** 1:2,500

**Printed at:** 1:2,500



Surveyed 1907  
Revised 1907  
Edition N/A  
Copyright N/A  
Levelled N/A



Surveyed 1907  
Revised 1907  
Edition N/A  
Copyright N/A  
Levelled N/A



Produced by  
Groundsure Insights  
T: 08444 159000  
E: [info@groundsure.com](mailto:info@groundsure.com)  
W: [www.groundsure.com](http://www.groundsure.com)

© Crown copyright and database rights 2015 Ordnance Survey 100035207

Production date: 01 September 2016

To view map legend click here [Legend](#)

**Site Details:**

Eggborough Gas Connection  
Corridors

**Client Ref:** PO\_60506766\_  
**Report Ref:** GS-3268332\_LS\_4\_3  
**Grid Ref:** 457553, 425757

**Map Name:** National Grid

**Map date:** 1970-1971

**Scale:** 1:2,500

**Printed at:** 1:2,500



Surveyed N/A  
Revised N/A  
Edition N/A  
Copyright N/A  
Levelled N/A

Surveyed 1970  
Revised 1970  
Edition N/A  
Copyright 1971  
Levelled 1966

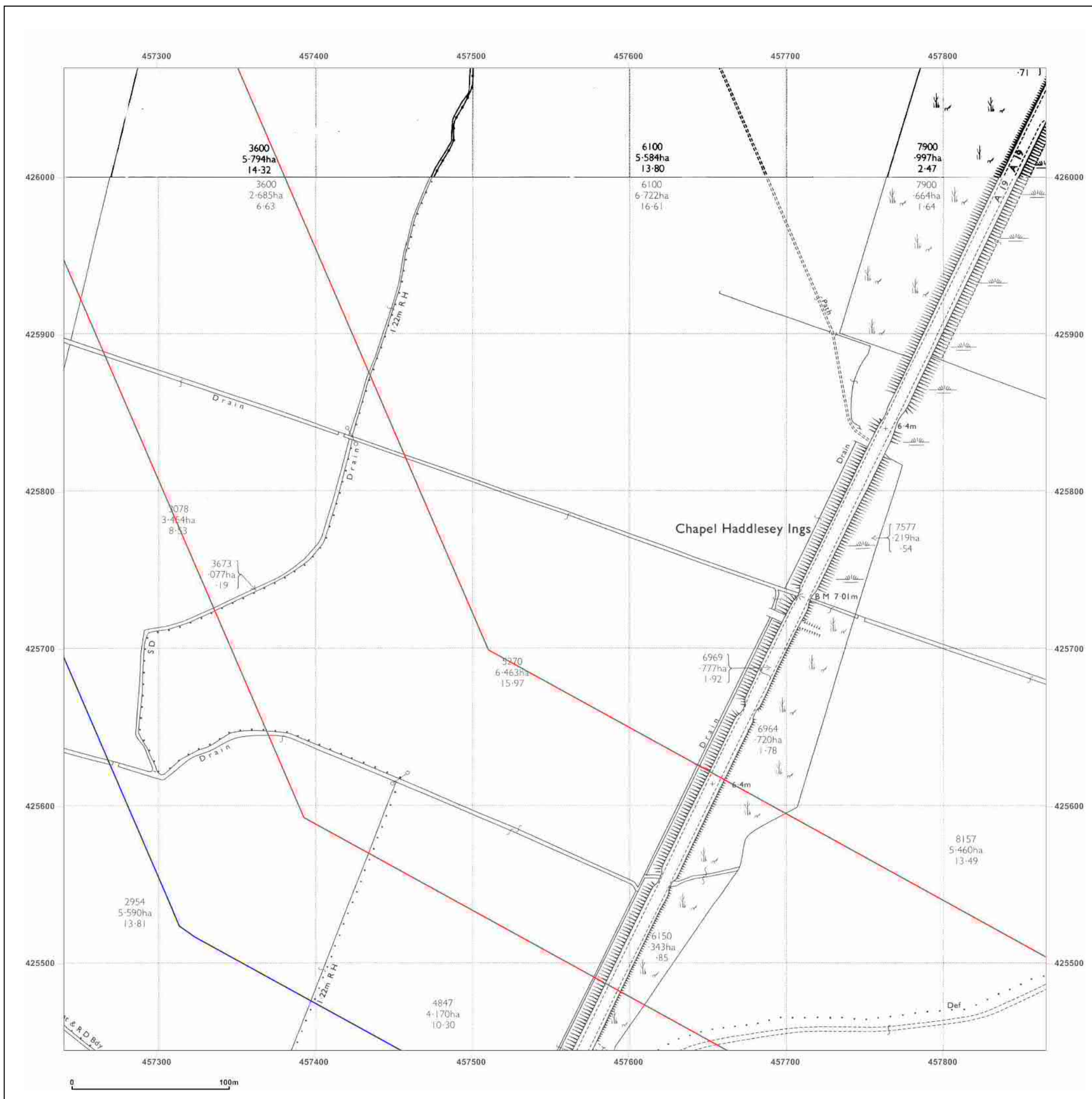


Produced by  
Groundsure Insights  
T: 08444 159000  
E: [info@groundsure.com](mailto:info@groundsure.com)  
W: [www.groundsure.com](http://www.groundsure.com)

© Crown copyright and database rights 2015 Ordnance Survey 100035207

Production date: 01 September 2016

To view map legend click here [Legend](#)



**Site Details:**

Eggborough Gas Connection  
Corridors

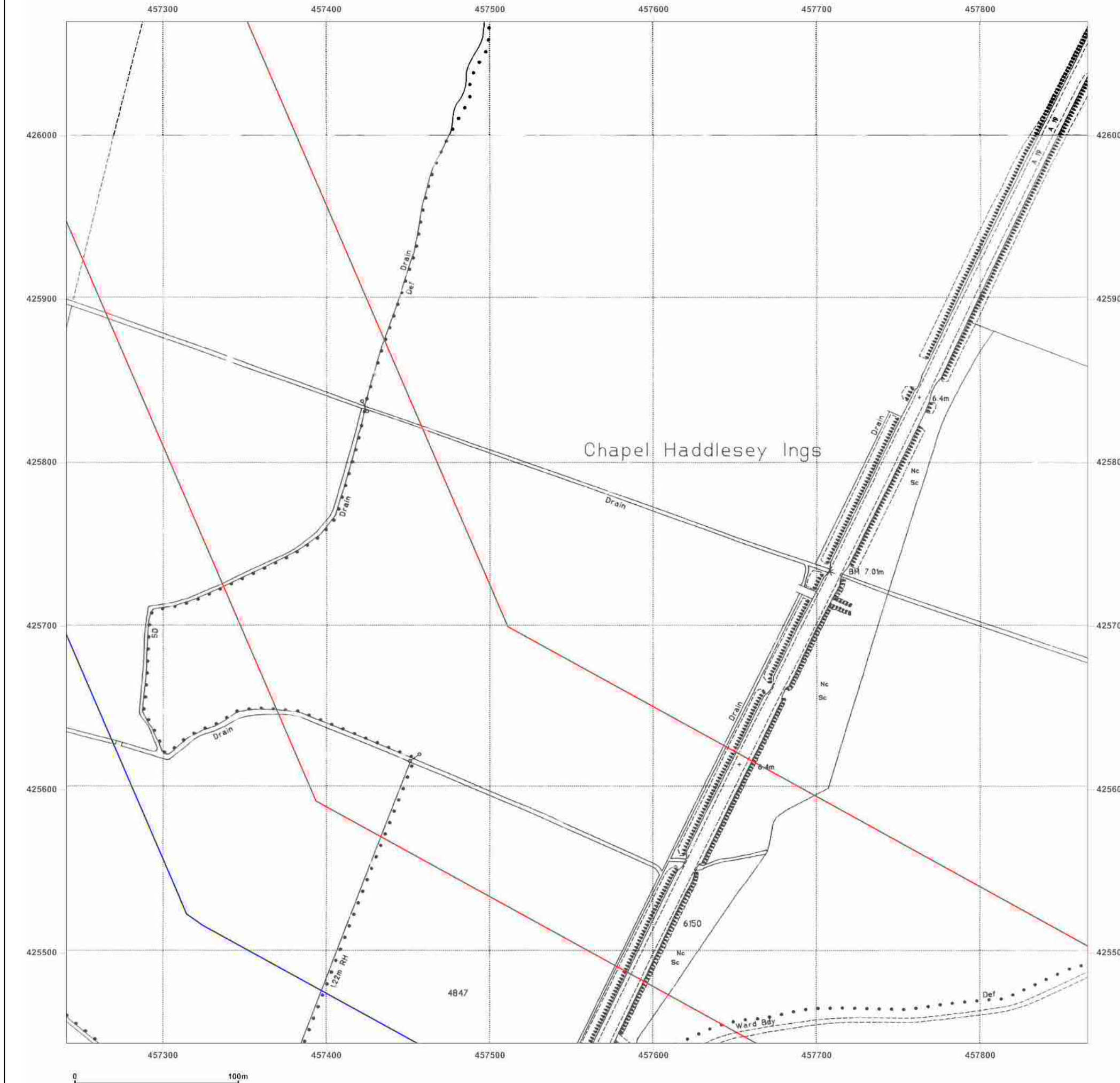
**Client Ref:** PO\_60506766\_  
**Report Ref:** GS-3268332\_LS\_4\_3  
**Grid Ref:** 457553, 425757

**Map Name:** National Grid


**Map date:** 1995

**Scale:** 1:2,500


**Printed at:** 1:2,500



Surveyed N/A  
Revised N/A  
Edition N/A  
Copyright 1995  
Levelled N/A



Surveyed 1995  
Revised N/A  
Edition N/A  
Copyright 1995  
Levelled N/A



Produced by  
Groundsure Insights  
T: 08444 159000  
E: [info@groundsure.com](mailto:info@groundsure.com)  
W: [www.groundsure.com](http://www.groundsure.com)

© Crown copyright and database rights 2015 Ordnance Survey 100035207

Production date: 01 September 2016

To view map legend click here [Legend](#)



**Site Details:**

Eggborough Gas Connection  
Corridors

**Client Ref:** PO\_60506766\_  
**Report Ref:** GS-3268332\_LS\_4\_4  
**Grid Ref:** 457553, 426383

**Map Name:** County Series


**Map date:** 1890

**Scale:** 1:2,500

**Printed at:** 1:2,500



Surveyed 1890  
Revised 1890  
Edition N/A  
Copyright N/A  
Levelled N/A

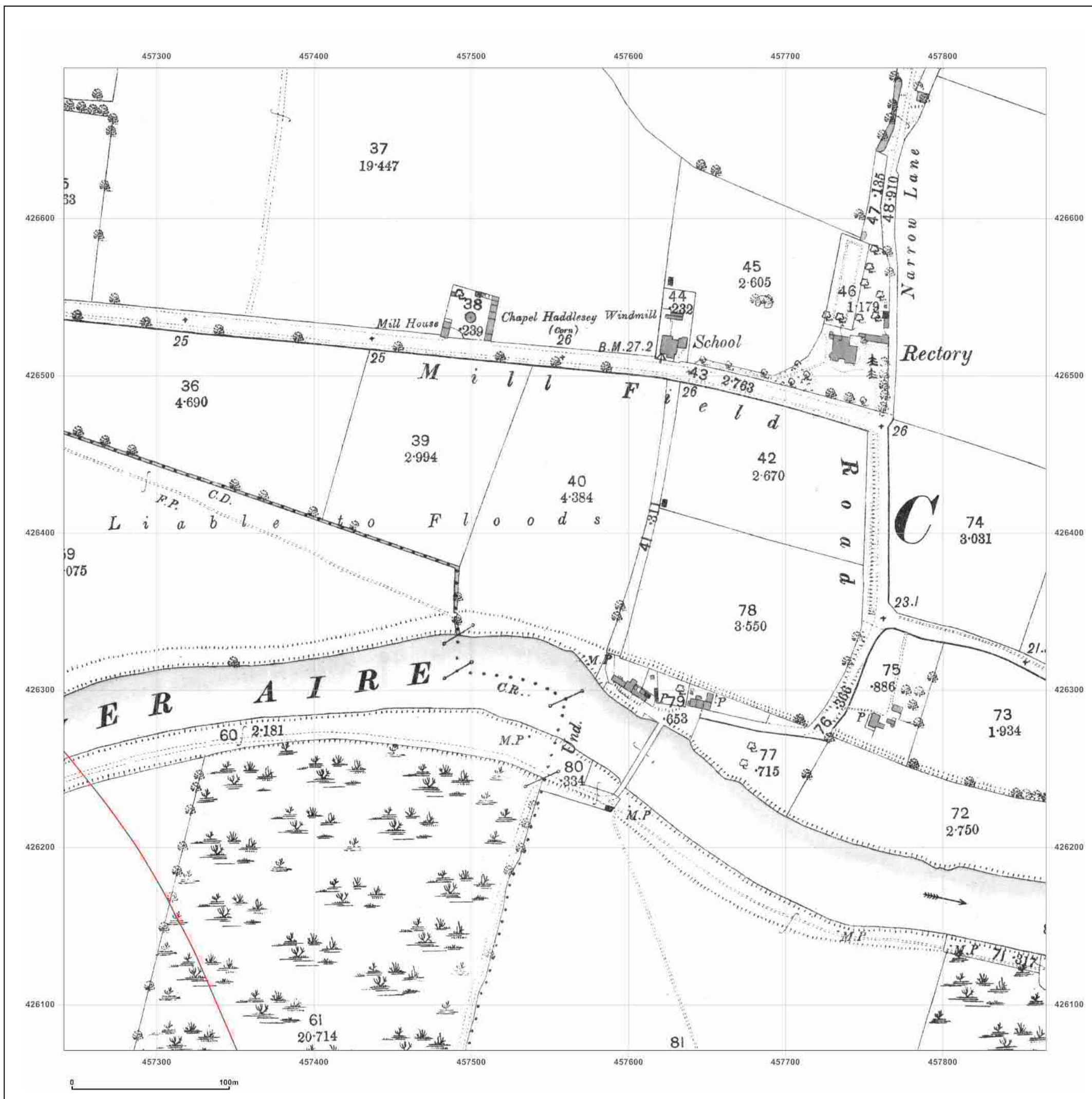


Produced by  
Groundsure Insights  
T: 08444 159000  
E: [info@groundsure.com](mailto:info@groundsure.com)  
W: [www.groundsure.com](http://www.groundsure.com)

© Crown copyright and database rights 2015 Ordnance Survey 100035207

Production date: 01 September 2016

To view map legend click here [Legend](#)



**Site Details:**

Eggborough Gas Connection  
Corridors

**Client Ref:** PO\_60506766\_  
**Report Ref:** GS-3268332\_LS\_4\_4  
**Grid Ref:** 457553, 426383

**Map Name:** County Series


**Map date:** 1907

**Scale:** 1:2,500

**Printed at:** 1:2,500



Surveyed 1907  
Revised 1907  
Edition N/A  
Copyright N/A  
Levelled N/A

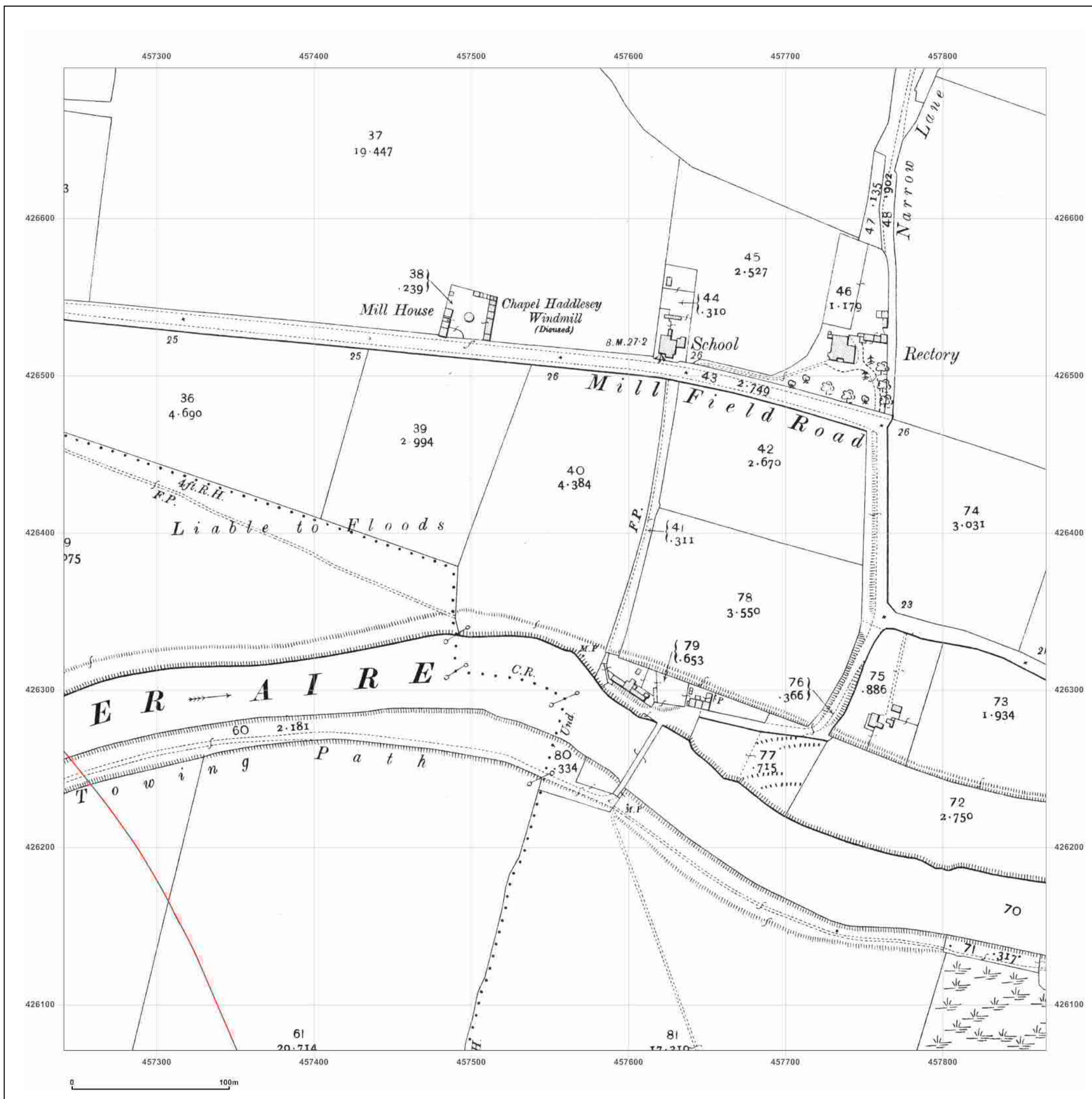


Produced by  
Groundsure Insights  
T: 08444 159000  
E: [info@groundsure.com](mailto:info@groundsure.com)  
W: [www.groundsure.com](http://www.groundsure.com)

© Crown copyright and database rights 2015 Ordnance Survey 100035207

Production date: 01 September 2016

To view map legend click here [Legend](#)



**Site Details:**

Eggborough Gas Connection  
Corridors

**Client Ref:** PO\_60506766\_  
**Report Ref:** GS-3268332\_LS\_4\_4  
**Grid Ref:** 457553, 426383

**Map Name:** National Grid


**Map date:** 1971

**Scale:** 1:2,500

**Printed at:** 1:2,500



Surveyed 1971  
Revised 1971  
Edition N/A  
Copyright 1971  
Levelled 1966

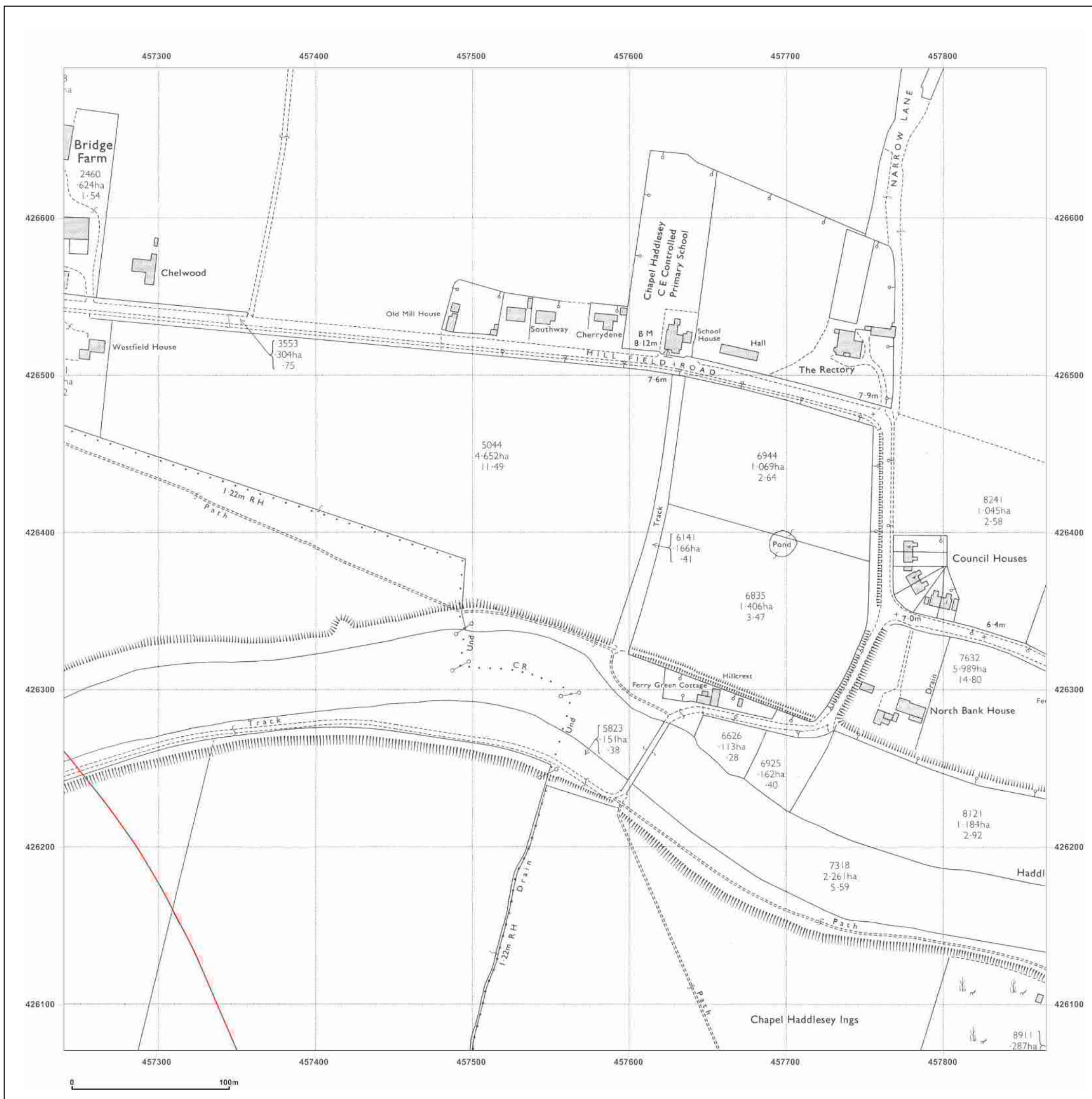


Produced by  
Groundsure Insights  
T: 08444 159000  
E: [info@groundsure.com](mailto:info@groundsure.com)  
W: [www.groundsure.com](http://www.groundsure.com)

© Crown copyright and database rights 2015 Ordnance Survey 100035207

Production date: 01 September 2016

To view map legend click here [Legend](#)



**Site Details:**

Eggborough Gas Connection  
Corridors

Client Ref: PO\_60506766\_  
Report Ref: GS-3268332\_LS\_4\_4  
Grid Ref: 457553, 426383

Map Name: National Grid

Map date: 1992

Scale: 1:2,500

Printed at: 1:2,500



Surveyed 1992  
Revised 1992  
Edition N/A  
Copyright 1992  
Levelled N/A

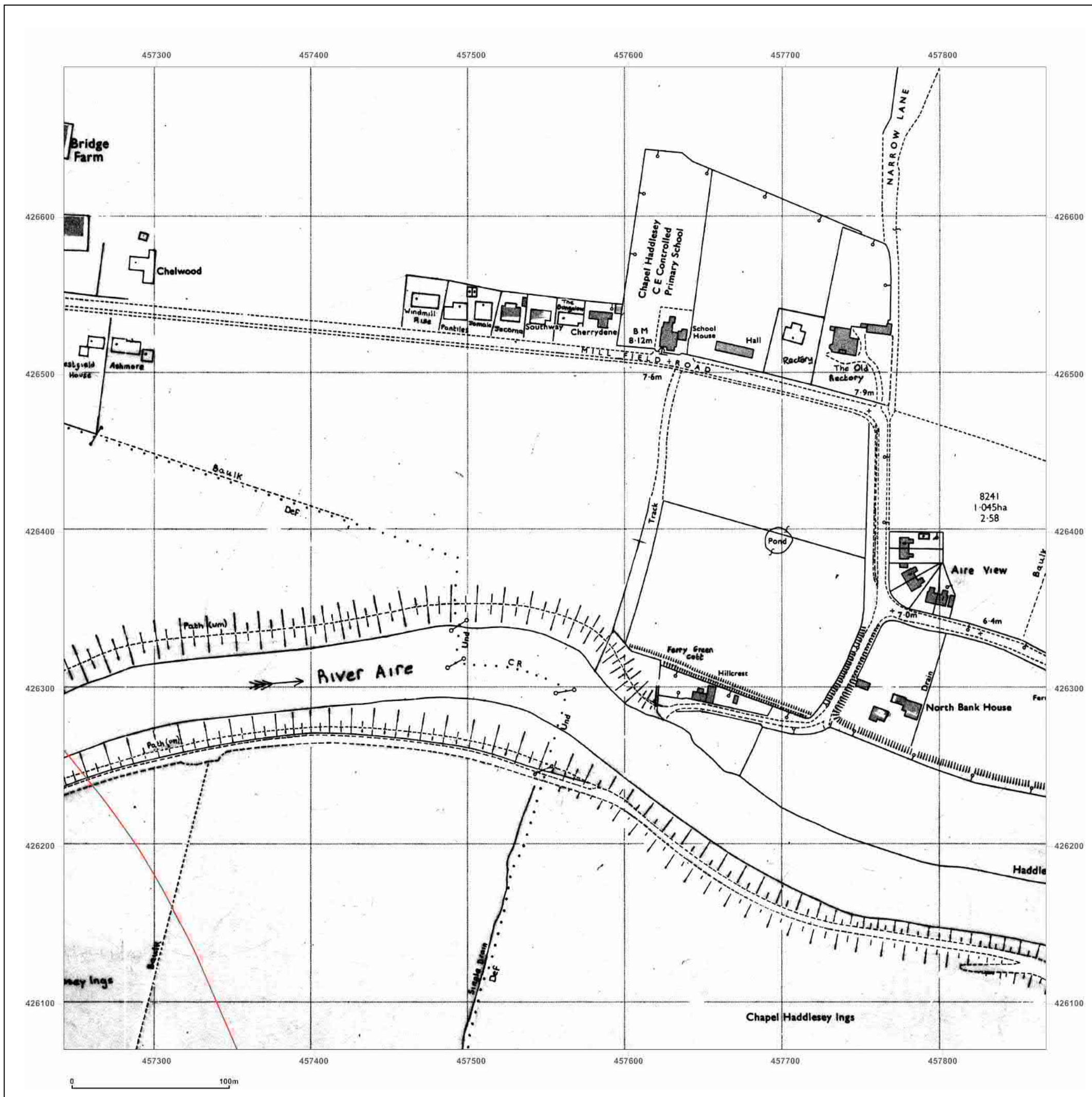


Produced by  
Groundsure Insights  
T: 08444 159000  
E: [info@groundsure.com](mailto:info@groundsure.com)  
W: [www.groundsure.com](http://www.groundsure.com)

© Crown copyright and database rights 2015 Ordnance Survey 100035207

Production date: 01 September 2016

To view map legend click here [Legend](#)



**Site Details:**

Eggborough Gas Connection  
Corridors

Client Ref: PO\_60506766\_  
Report Ref: GS-3268332\_LS\_4\_4  
Grid Ref: 457553, 426383

Map Name: National Grid

Map date: 1995

Scale: 1:2,500

Printed at: 1:2,500



Surveyed N/A  
Revised N/A  
Edition N/A  
Copyright 1995  
Levelled N/A

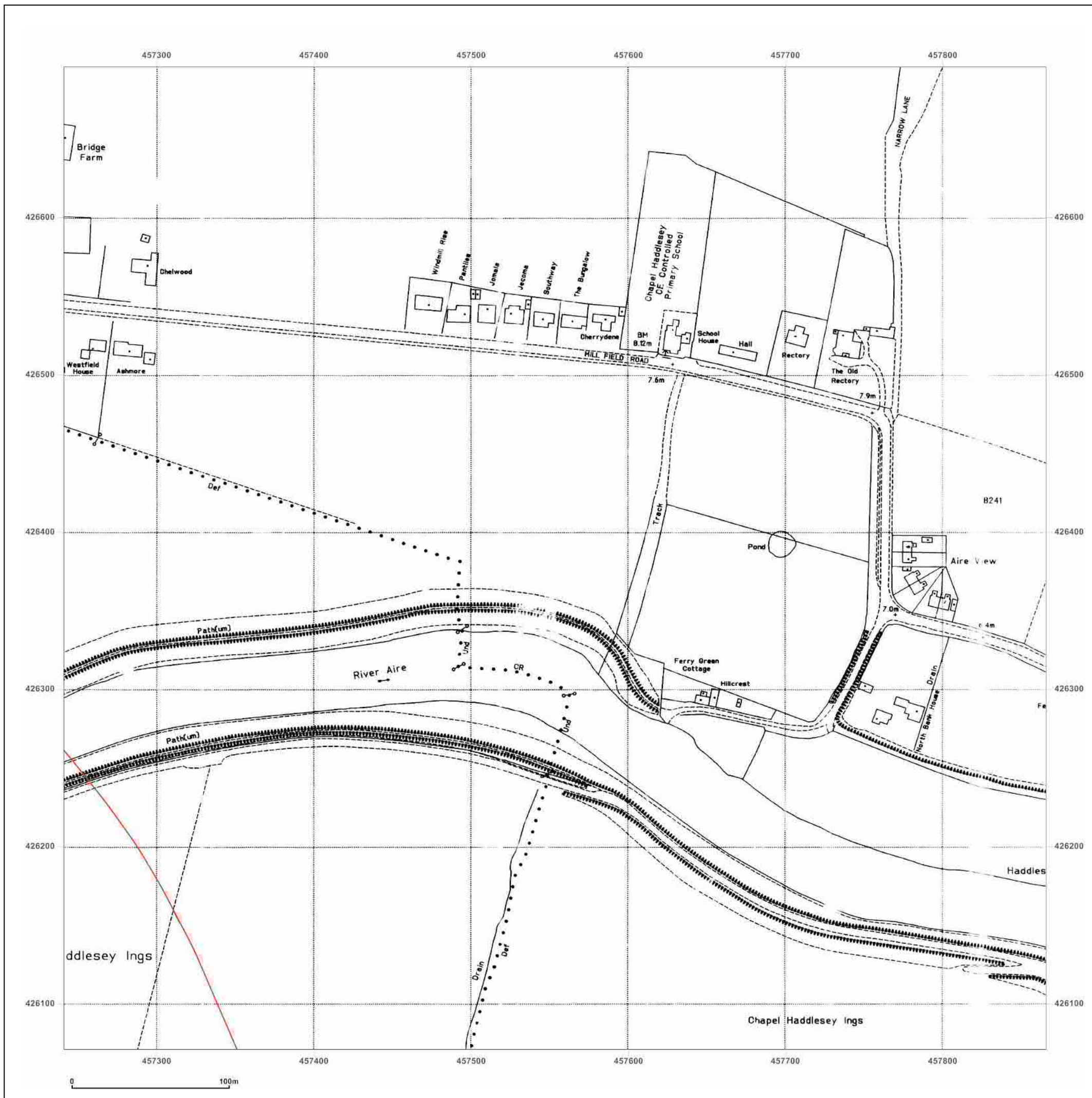


Produced by  
Groundsure Insights  
T: 08444 159000  
E: [info@groundsure.com](mailto:info@groundsure.com)  
W: [www.groundsure.com](http://www.groundsure.com)

© Crown copyright and database rights 2015 Ordnance Survey 100035207

Production date: 01 September 2016

To view map legend click here [Legend](#)



**Site Details:**

Eggborough Gas Connection  
Corridors

**Client Ref:** PO\_60506766\_  
**Report Ref:** GS-3268332\_LS\_4\_6  
**Grid Ref:** 457553, 427634

**Map Name:** County Series

**Map date:** 1890

**Scale:** 1:2,500

**Printed at:** 1:2,500



Surveyed 1890  
Revised 1890  
Edition N/A  
Copyright N/A  
Levelled N/A

Surveyed 1890  
Revised 1890  
Edition N/A  
Copyright N/A  
Levelled N/A

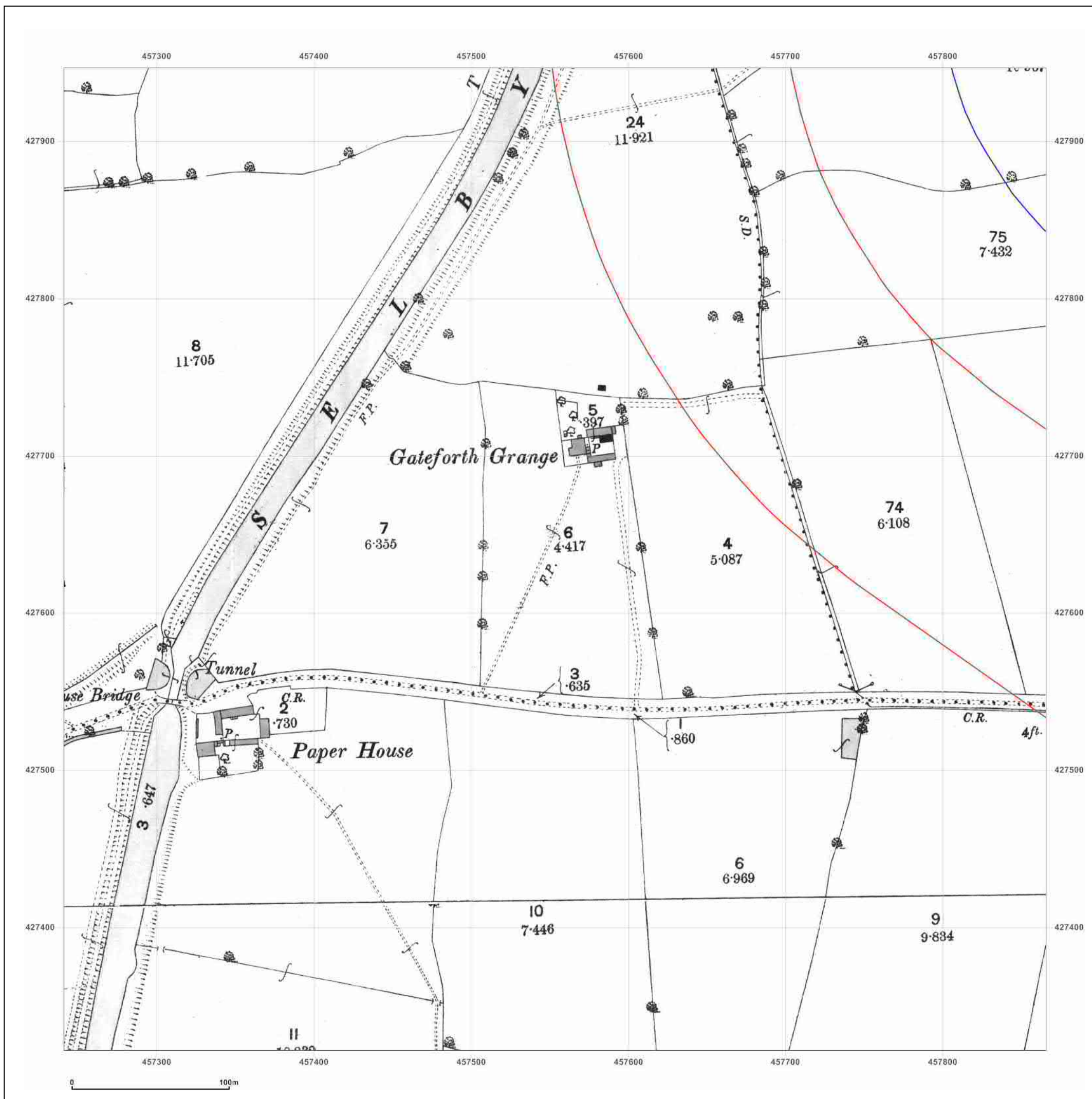


Produced by  
Groundsure Insights  
T: 08444 159000  
E: [info@groundsure.com](mailto:info@groundsure.com)  
W: [www.groundsure.com](http://www.groundsure.com)

© Crown copyright and database rights 2015 Ordnance Survey 100035207

Production date: 02 September 2016

To view map legend click here [Legend](#)



**Site Details:**

Eggborough Gas Connection  
Corridors

**Client Ref:** PO\_60506766\_  
**Report Ref:** GS-3268332\_LS\_4\_6  
**Grid Ref:** 457553, 427634

**Map Name:** County Series

**Map date:** 1907

**Scale:** 1:2,500

**Printed at:** 1:2,500



Surveyed 1907  
Revised 1907  
Edition N/A  
Copyright N/A  
Levelled N/A

Surveyed 1907  
Revised 1907  
Edition N/A  
Copyright N/A  
Levelled N/A



Produced by  
Groundsure Insights  
T: 08444 159000  
E: [info@groundsure.com](mailto:info@groundsure.com)  
W: [www.groundsure.com](http://www.groundsure.com)

© Crown copyright and database rights 2015 Ordnance Survey 100035207

Production date: 02 September 2016

To view map legend click here [Legend](#)

**Site Details:**

Eggborough Gas Connection  
Corridors

**Client Ref:** PO\_60506766\_  
**Report Ref:** GS-3268332\_LS\_4\_6  
**Grid Ref:** 457553, 427634

**Map Name:** National Grid

**Map date:** 1971

**Scale:** 1:2,500

**Printed at:** 1:2,500



Surveyed 1971  
Revised 1971  
Edition N/A  
Copyright 1972  
Levelled 1966

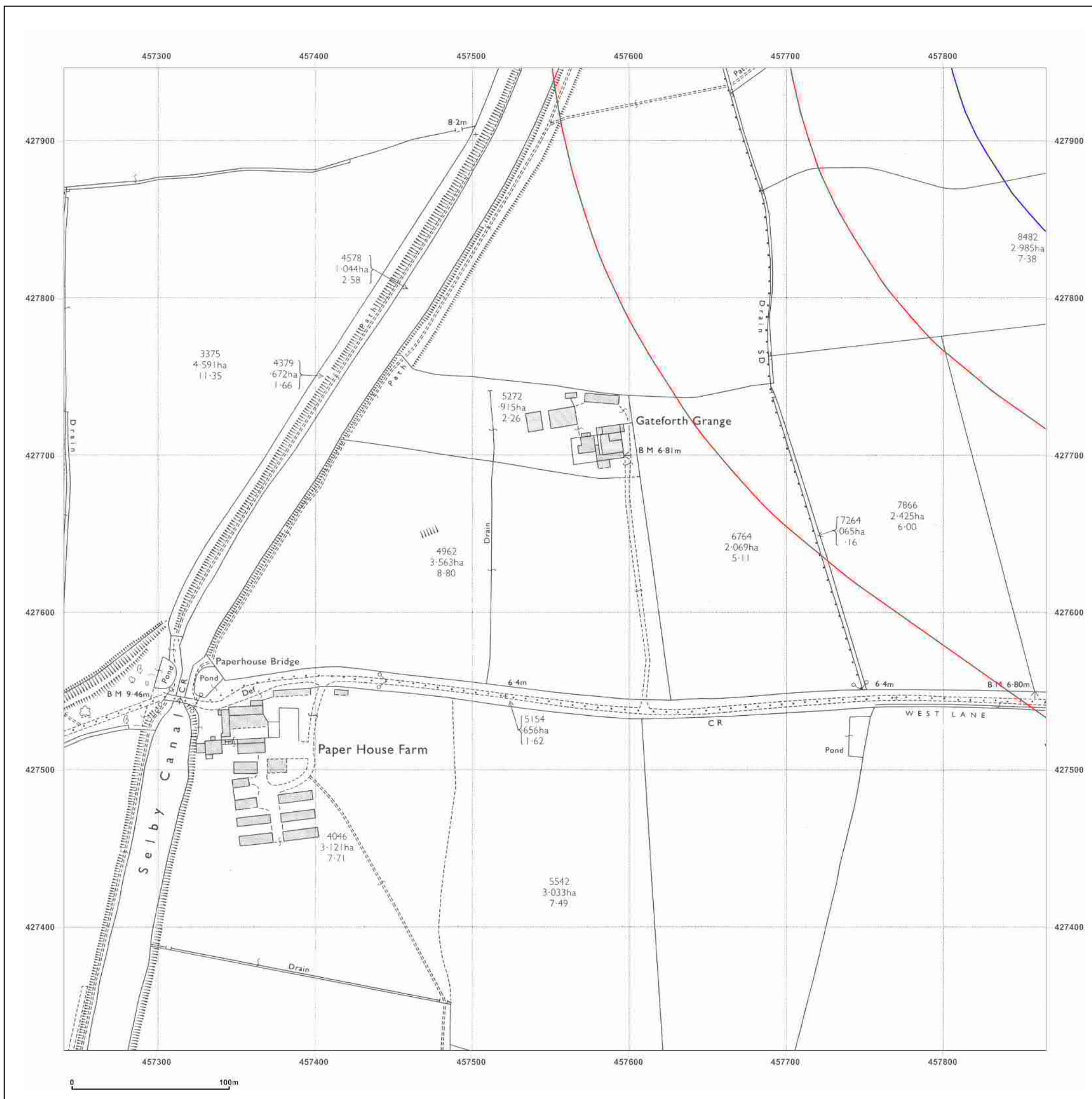


Produced by  
Groundsure Insights  
T: 08444 159000  
E: [info@groundsure.com](mailto:info@groundsure.com)  
W: [www.groundsure.com](http://www.groundsure.com)

© Crown copyright and database rights 2015 Ordnance Survey 100035207

Production date: 02 September 2016

To view map legend click here [Legend](#)





**Site Details:**

Eggborough Gas Connection  
Corridors

**Client Ref:** PO\_60506766\_  
**Report Ref:** GS-3268332\_LS\_4\_6  
**Grid Ref:** 457553, 427634

**Map Name:** National Grid


**Map date:** 1989

**Scale:** 1:2,500

**Printed at:** 1:2,500



Surveyed 1966  
Revised 1989  
Edition N/A  
Copyright 1989  
Levelled 1966

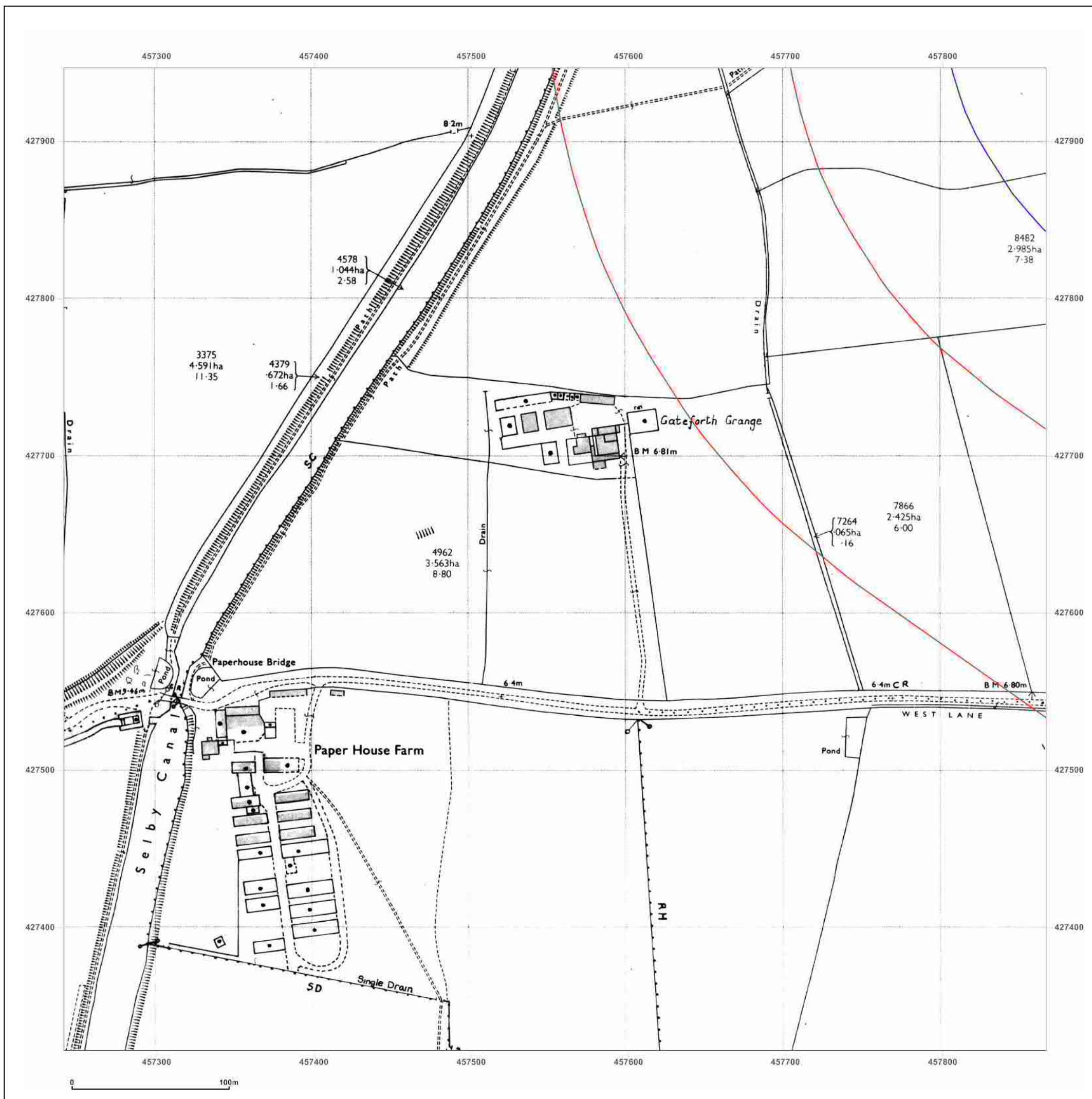


Produced by  
Groundsure Insights  
T: 08444 159000  
E: [info@groundsure.com](mailto:info@groundsure.com)  
W: [www.groundsure.com](http://www.groundsure.com)

© Crown copyright and database rights 2015 Ordnance Survey 100035207

Production date: 02 September 2016

To view map legend click here [Legend](#)



**Site Details:**

Eggborough Gas Connection  
Corridors

**Client Ref:** PO\_60506766\_  
**Report Ref:** GS-3268332\_LS\_4\_6  
**Grid Ref:** 457553, 427634

**Map Name:** National Grid

**Map date:** 1992

**Scale:** 1:2,500

**Printed at:** 1:2,500



Surveyed 1966  
Revised 1992  
Edition N/A  
Copyright 1992  
Levelled 1966



Produced by  
Groundsure Insights  
T: 08444 159000  
E: [info@groundsure.com](mailto:info@groundsure.com)  
W: [www.groundsure.com](http://www.groundsure.com)

© Crown copyright and database rights 2015 Ordnance Survey 100035207

Production date: 02 September 2016

To view map legend click here [Legend](#)



**Site Details:**

Eggborough Gas Connection  
Corridors

**Client Ref:** PO\_60506766\_  
**Report Ref:** GS-3268332\_LS\_4\_6  
**Grid Ref:** 457553, 427634

**Map Name:** National Grid


**Map date:** 1995

**Scale:** 1:2,500

**Printed at:** 1:2,500



Surveyed 1995  
Revised N/A  
Edition N/A  
Copyright 1995  
Levelled N/A

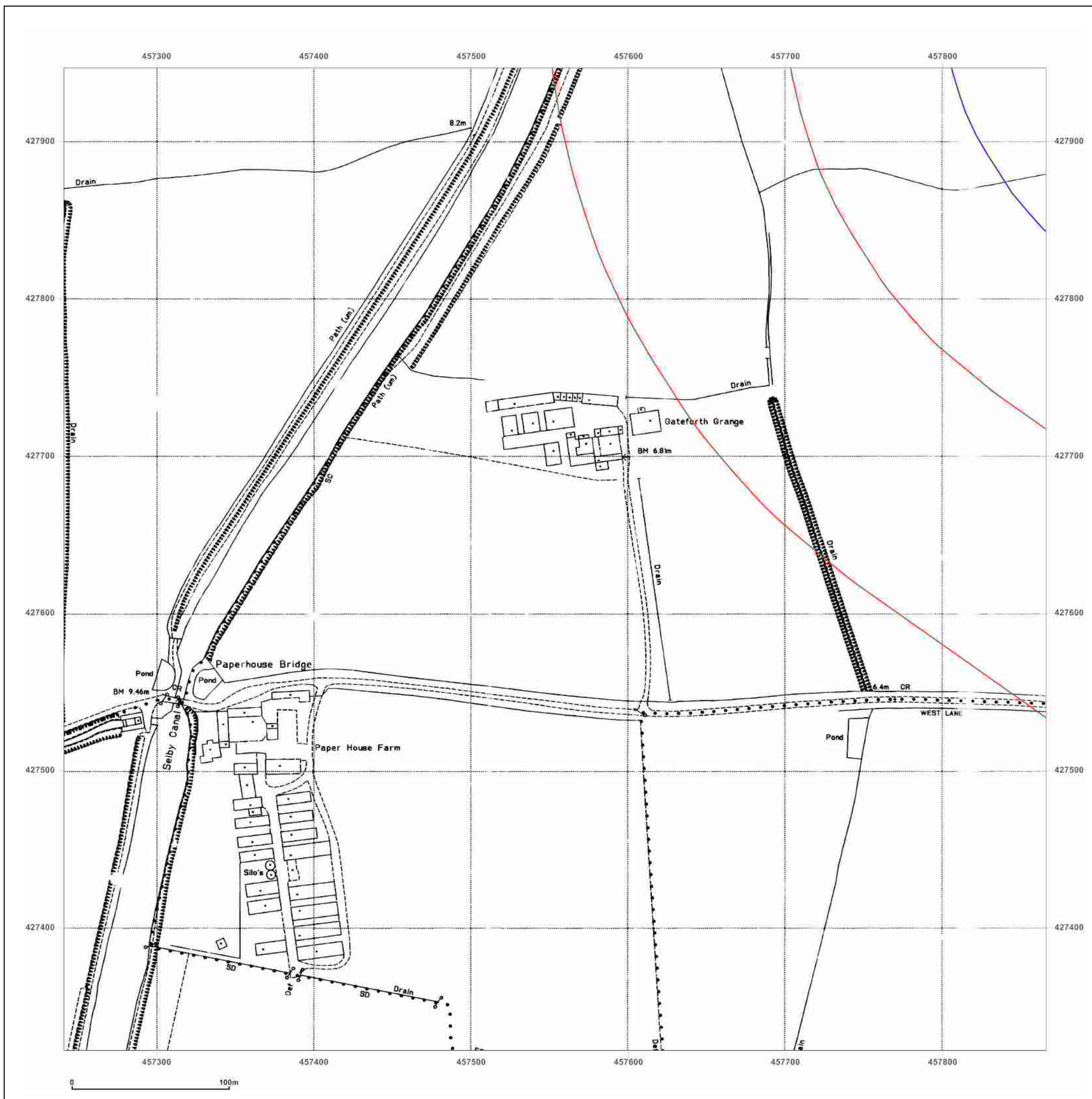


Produced by  
Groundsure Insights  
T: 08444 159000  
E: [info@groundsure.com](mailto:info@groundsure.com)  
W: [www.groundsure.com](http://www.groundsure.com)

© Crown copyright and database rights 2015 Ordnance Survey 100035207

Production date: 02 September 2016

To view map legend click here [Legend](#)



**Site Details:**

Eggborough Gas Connection  
Corridors

**Client Ref:** PO\_60506766\_  
**Report Ref:** GS-3268332\_LS\_4\_7  
**Grid Ref:** 457553, 428259

**Map Name:** County Series


**Map date:** 1890

**Scale:** 1:2,500

**Printed at:** 1:2,500



Surveyed 1890  
Revised 1890  
Edition N/A  
Copyright N/A  
Levelled N/A

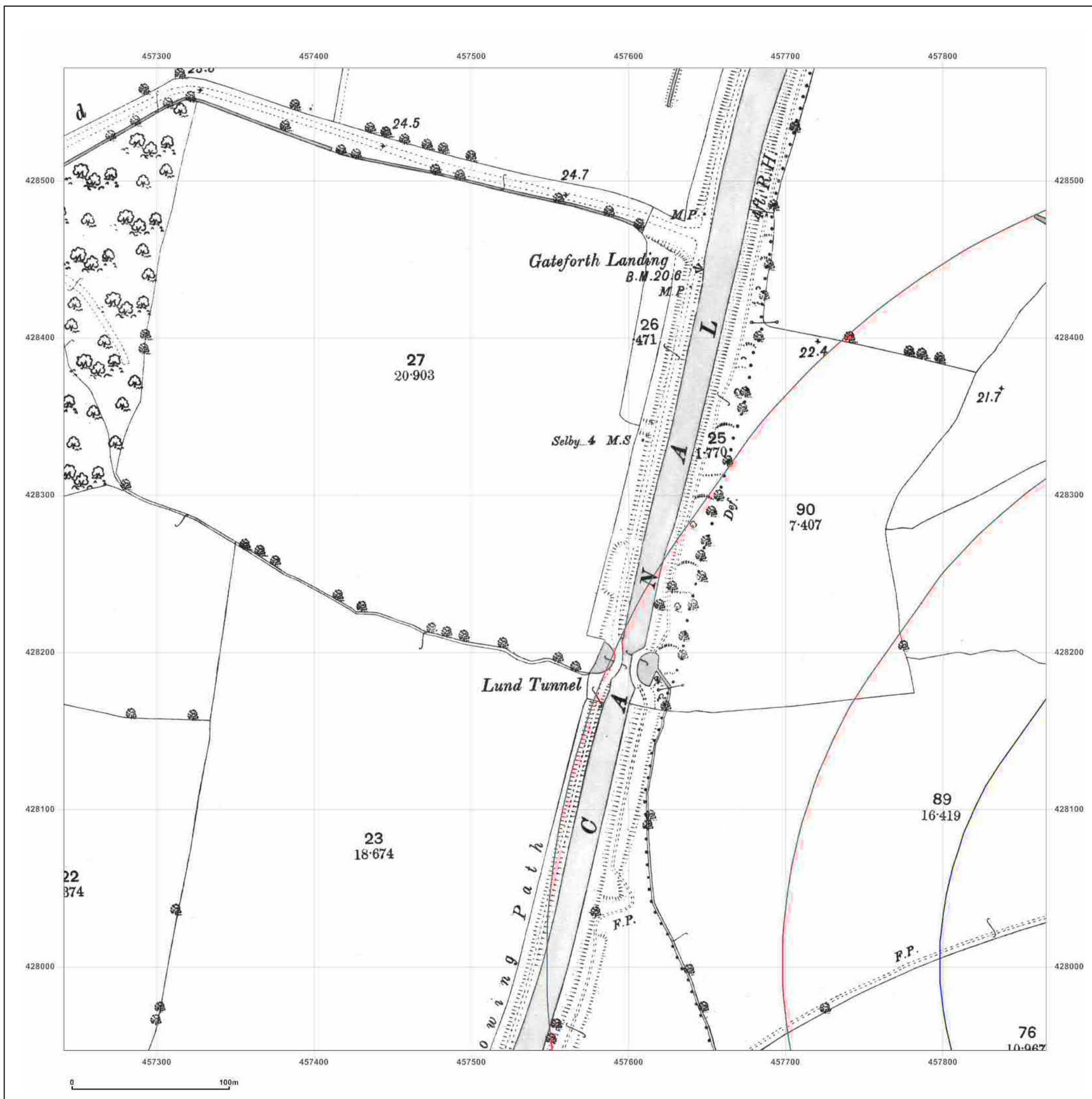


Produced by  
Groundsure Insights  
T: 08444 159000  
E: [info@groundsure.com](mailto:info@groundsure.com)  
W: [www.groundsure.com](http://www.groundsure.com)

© Crown copyright and database rights 2015 Ordnance Survey 100035207

Production date: 01 September 2016

To view map legend click here [Legend](#)



**Site Details:**

Eggborough Gas Connection  
Corridors

**Client Ref:** PO\_60506766\_  
**Report Ref:** GS-3268332\_LS\_4\_7  
**Grid Ref:** 457553, 428259

**Map Name:** County Series


**Map date:** 1907

**Scale:** 1:2,500

**Printed at:** 1:2,500



Surveyed 1907  
Revised 1907  
Edition N/A  
Copyright N/A  
Levelled N/A

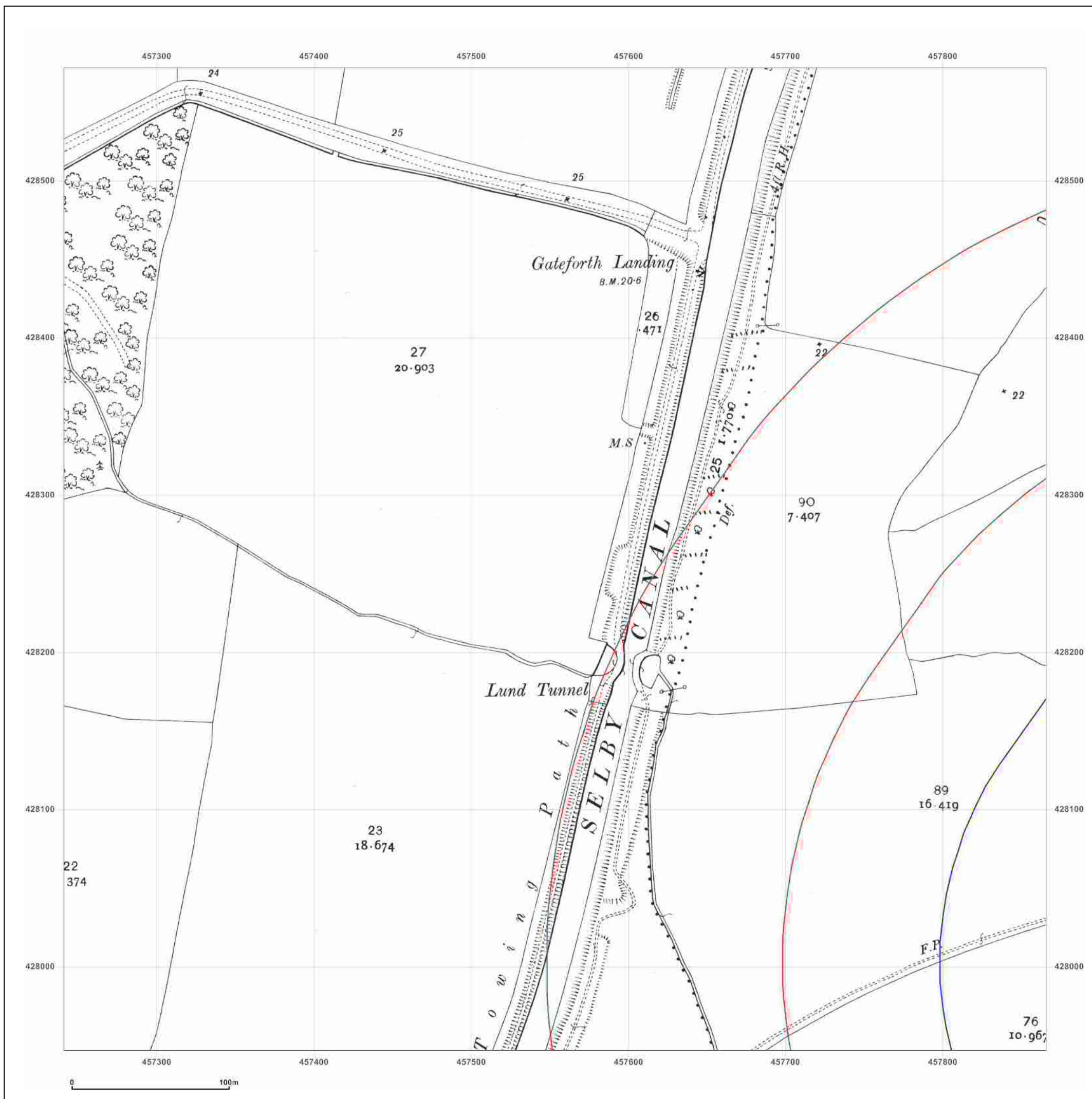


Produced by  
Groundsure Insights  
T: 08444 159000  
E: [info@groundsure.com](mailto:info@groundsure.com)  
W: [www.groundsure.com](http://www.groundsure.com)

© Crown copyright and database rights 2015 Ordnance Survey 100035207

Production date: 01 September 2016

To view map legend click here [Legend](#)



**Site Details:**

Eggborough Gas Connection  
Corridors

**Client Ref:** PO\_60506766\_  
**Report Ref:** GS-3268332\_LS\_4\_7  
**Grid Ref:** 457553, 428259

**Map Name:** National Grid


**Map date:** 1971

**Scale:** 1:2,500

**Printed at:** 1:2,500



Surveyed 1971  
Revised 1971  
Edition N/A  
Copyright 1972  
Levelled 1966



Surveyed 1971  
Revised 1971  
Edition N/A  
Copyright 1972  
Levelled 1966

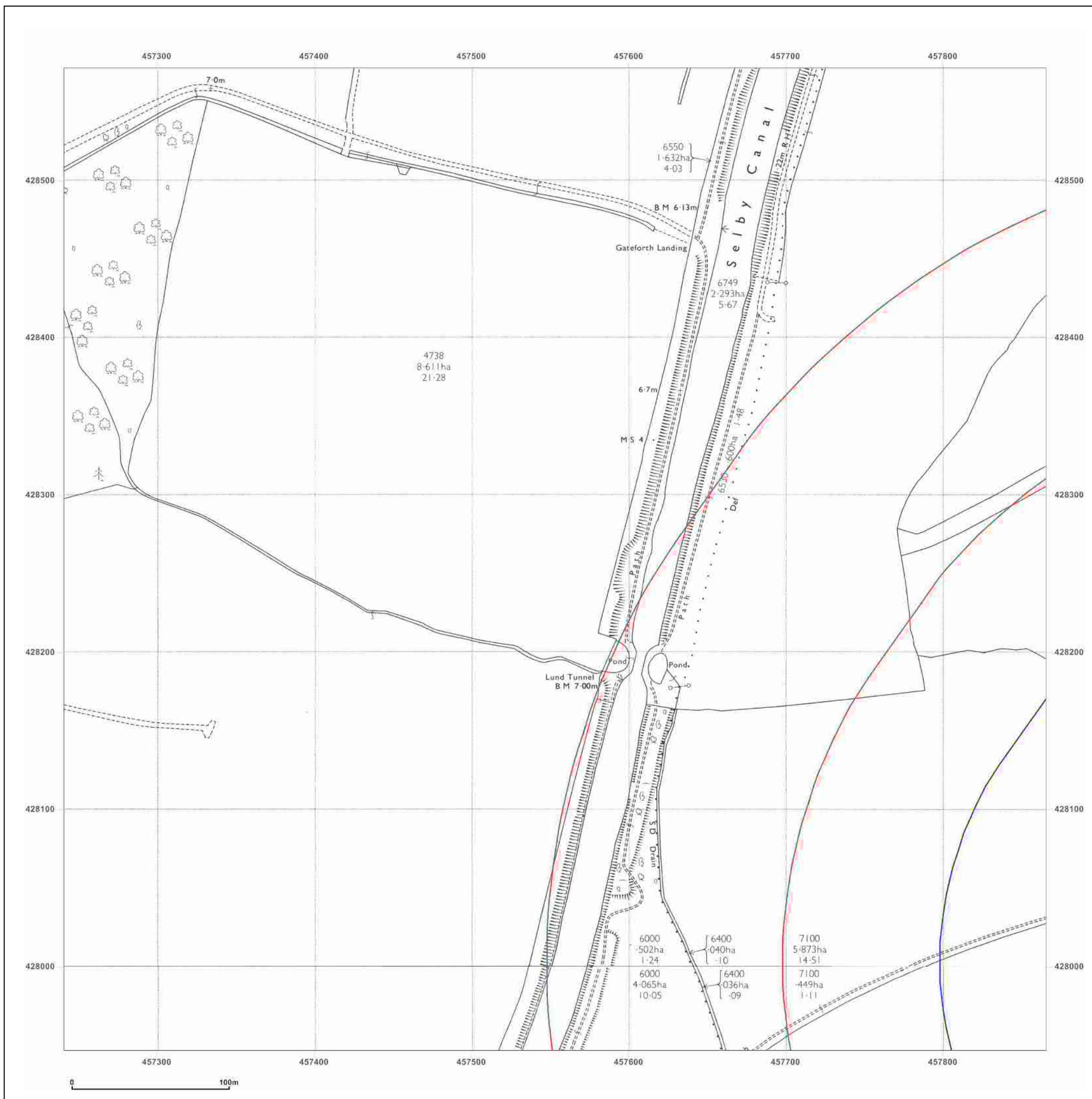


Produced by  
Groundsure Insights  
T: 08444 159000  
E: [info@groundsure.com](mailto:info@groundsure.com)  
W: [www.groundsure.com](http://www.groundsure.com)

© Crown copyright and database rights 2015 Ordnance Survey 100035207

Production date: 01 September 2016

To view map legend click here [Legend](#)



**Site Details:**

Eggborough Gas Connection  
Corridors

**Client Ref:** PO\_60506766\_  
**Report Ref:** GS-3268332\_LS\_4\_7  
**Grid Ref:** 457553, 428259

**Map Name:** National Grid

**Map date:** 1992-1995


**Scale:** 1:2,500

**Printed at:** 1:2,500



Surveyed 1995  
Revised N/A  
Edition N/A  
Copyright 1995  
Levelled N/A

Surveyed 1966  
Revised 1992  
Edition N/A  
Copyright 1992  
Levelled 1966

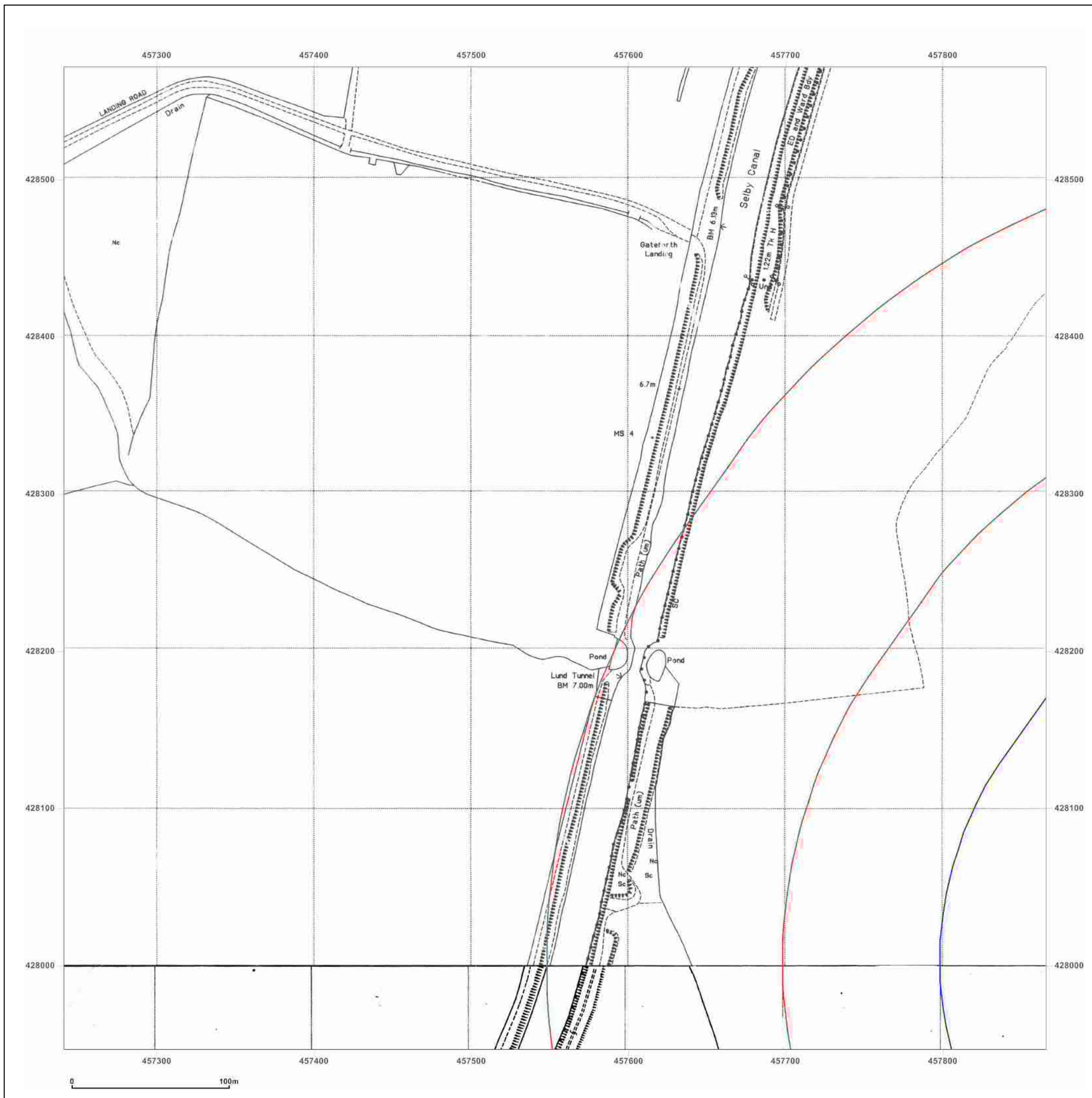


Produced by  
Groundsure Insights  
T: 08444 159000  
E: [info@groundsure.com](mailto:info@groundsure.com)  
W: [www.groundsure.com](http://www.groundsure.com)

© Crown copyright and database rights 2015 Ordnance Survey 100035207

Production date: 01 September 2016

To view map legend click here [Legend](#)



**Site Details:**

Eggborough Gas Connection  
Corridors

**Client Ref:** PO\_60506766\_  
**Report Ref:** GS-3268332\_LS\_5\_1  
**Grid Ref:** 458178, 424506

**Map Name:** County Series


**Map date:** 1890

**Scale:** 1:2,500

**Printed at:** 1:2,500



Surveyed 1890  
Revised 1890  
Edition N/A  
Copyright N/A  
Levelled N/A



Surveyed 1890  
Revised 1890  
Edition N/A  
Copyright N/A  
Levelled N/A

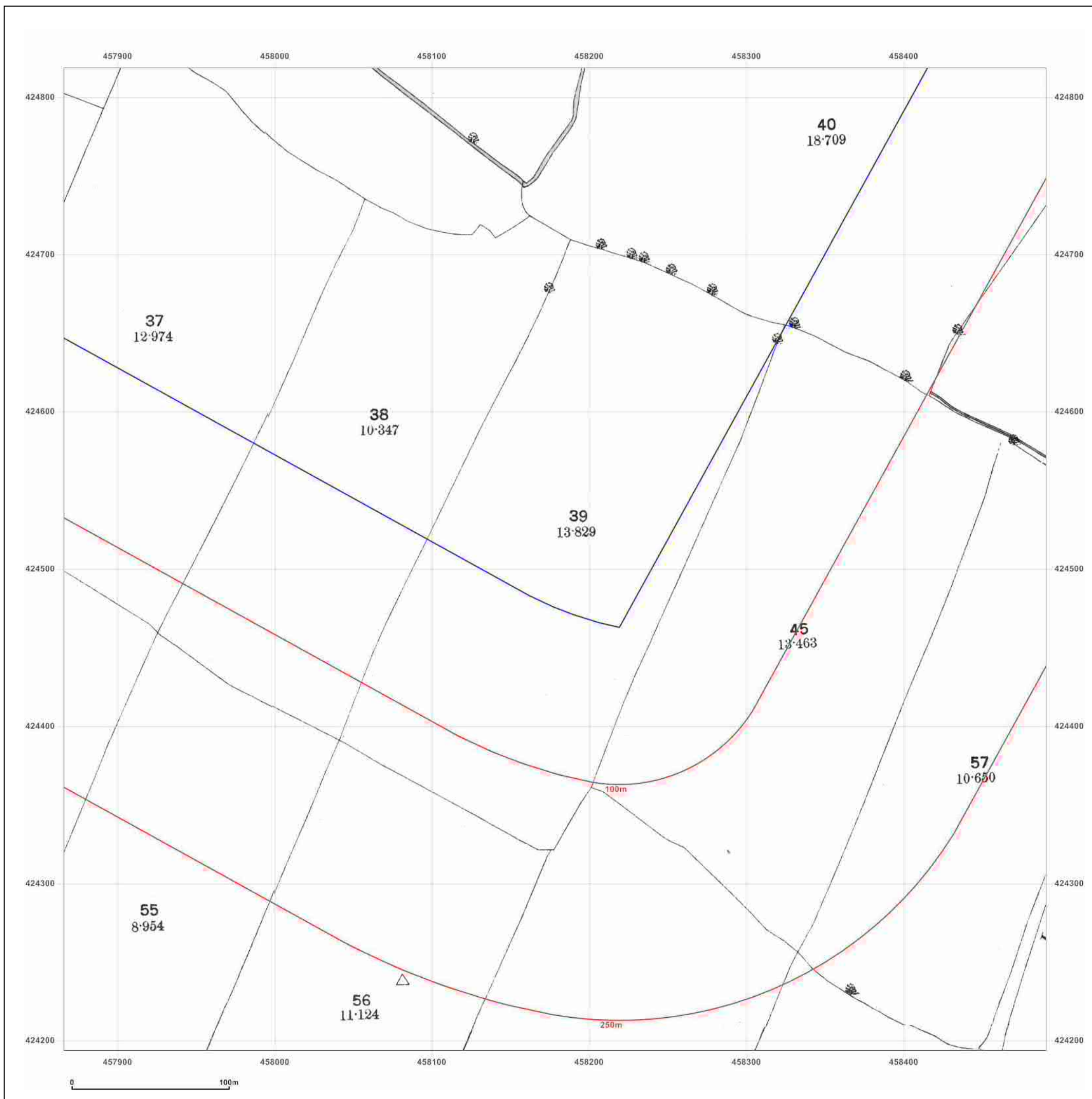


Produced by  
Groundsure Insights  
T: 08444 159000  
E: [info@groundsure.com](mailto:info@groundsure.com)  
W: [www.groundsure.com](http://www.groundsure.com)

© Crown copyright and database rights 2015 Ordnance Survey 100035207

Production date: 01 September 2016

To view map legend click here [Legend](#)





**Site Details:**

Eggborough Gas Connection  
Corridors

**Client Ref:** PO\_60506766\_  
**Report Ref:** GS-3268332\_LS\_5\_1  
**Grid Ref:** 458178, 424506

**Map Name:** County Series


**Map date:** 1907

**Scale:** 1:2,500


**Printed at:** 1:2,500



Surveyed 1907  
Revised 1907  
Edition N/A  
Copyright N/A  
Levelled N/A



Surveyed 1907  
Revised 1907  
Edition N/A  
Copyright N/A  
Levelled N/A

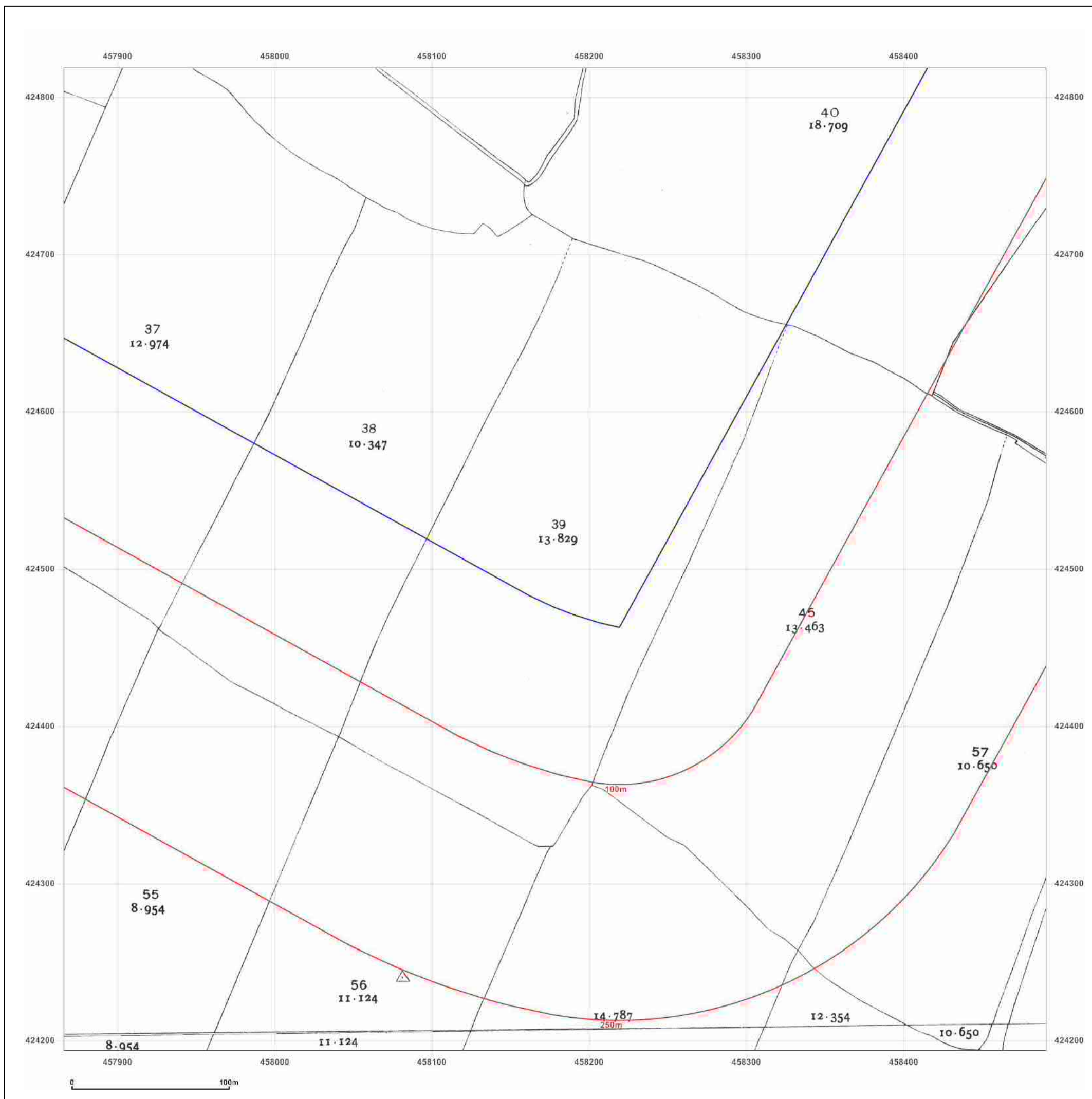


Produced by  
Groundsure Insights  
T: 08444 159000  
E: [info@groundsure.com](mailto:info@groundsure.com)  
W: [www.groundsure.com](http://www.groundsure.com)

© Crown copyright and database rights 2015 Ordnance Survey 100035207

Production date: 01 September 2016

To view map legend click here [Legend](#)



**Site Details:**

Eggborough Gas Connection  
Corridors

**Client Ref:** PO\_60506766\_  
**Report Ref:** GS-3268332\_LS\_5\_1  
**Grid Ref:** 458178, 424506

**Map Name:** National Grid

**Map date:** 1971


**Scale:** 1:2,500

**Printed at:** 1:2,500



Surveyed 1971  
Revised 1971  
Edition N/A  
Copyright 1971  
Levelled 1966

Surveyed 1971  
Revised 1971  
Edition N/A  
Copyright 1972  
Levelled 1966

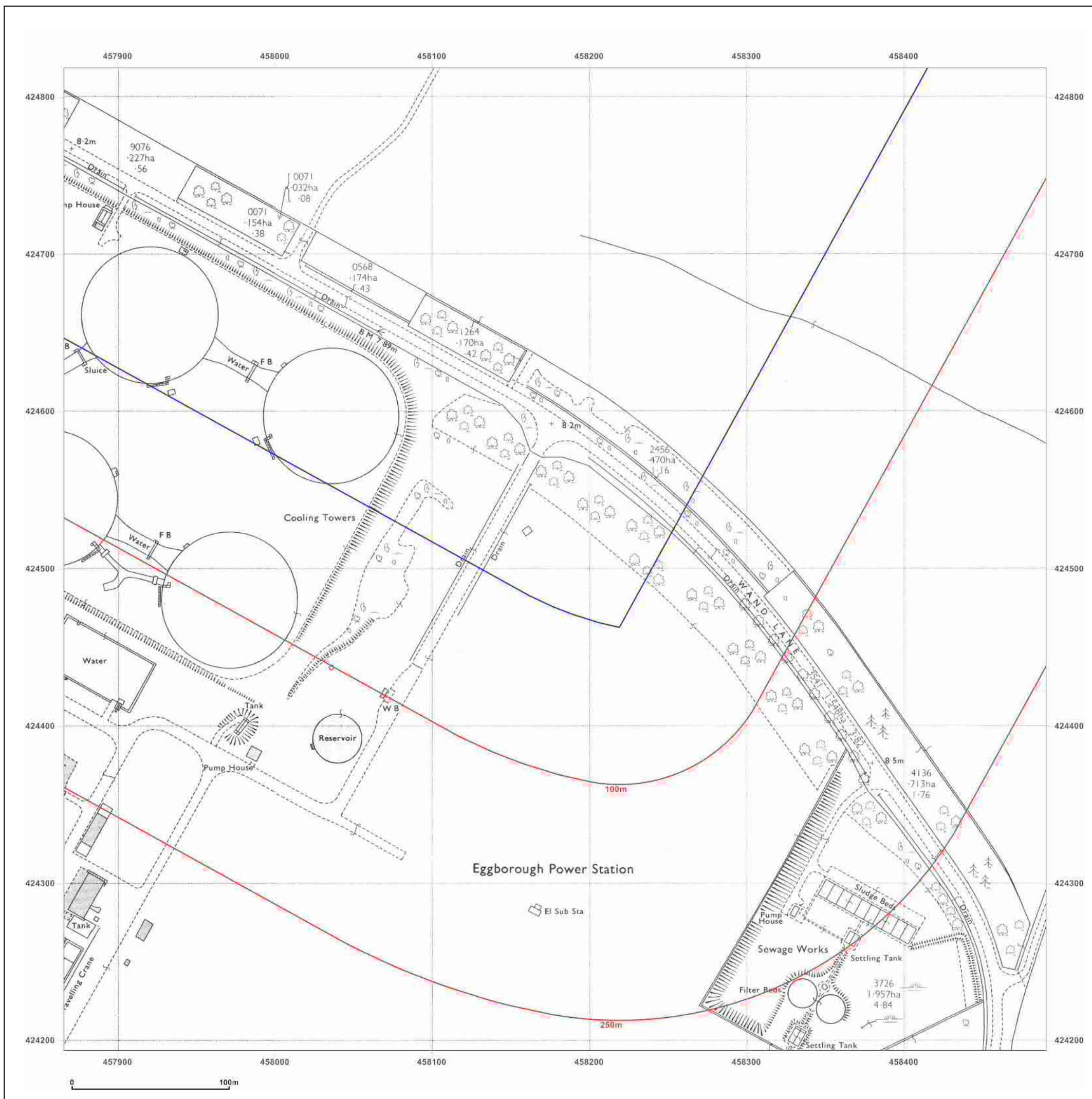


Produced by  
Groundsure Insights  
T: 08444 159000  
E: [info@groundsure.com](mailto:info@groundsure.com)  
W: [www.groundsure.com](http://www.groundsure.com)

© Crown copyright and database rights 2015 Ordnance Survey 100035207

Production date: 01 September 2016

To view map legend click here [Legend](#)



**Site Details:**

Eggborough Gas Connection  
Corridors

**Client Ref:** PO\_60506766\_  
**Report Ref:** GS-3268332\_LS\_5\_1  
**Grid Ref:** 458178, 424506

**Map Name:** National Grid

**Map date:** 1981-1984

**Scale:** 1:2,500

**Printed at:** 1:2,500



Surveyed N/A  
Revised N/A  
Edition N/A  
Copyright 1981  
Levelled 1964

Surveyed 1966  
Revised 1984  
Edition N/A  
Copyright 1984  
Levelled 1966



Produced by  
Groundsure Insights  
T: 08444 159000  
E: [info@groundsure.com](mailto:info@groundsure.com)  
W: [www.groundsure.com](http://www.groundsure.com)

© Crown copyright and database rights 2015 Ordnance Survey 100035207

Production date: 01 September 2016

To view map legend click here [Legend](#)



**Site Details:**

Eggborough Gas Connection  
Corridors

**Client Ref:** PO\_60506766\_  
**Report Ref:** GS-3268332\_LS\_5\_1  
**Grid Ref:** 458178, 424506

**Map Name:** National Grid

**Map date:** 1995


**Scale:** 1:2,500

**Printed at:** 1:2,500



Surveyed 1995  
Revised N/A  
Edition N/A  
Copyright 1995  
Levelled N/A

Surveyed 1995  
Revised N/A  
Edition N/A  
Copyright 1995  
Levelled N/A

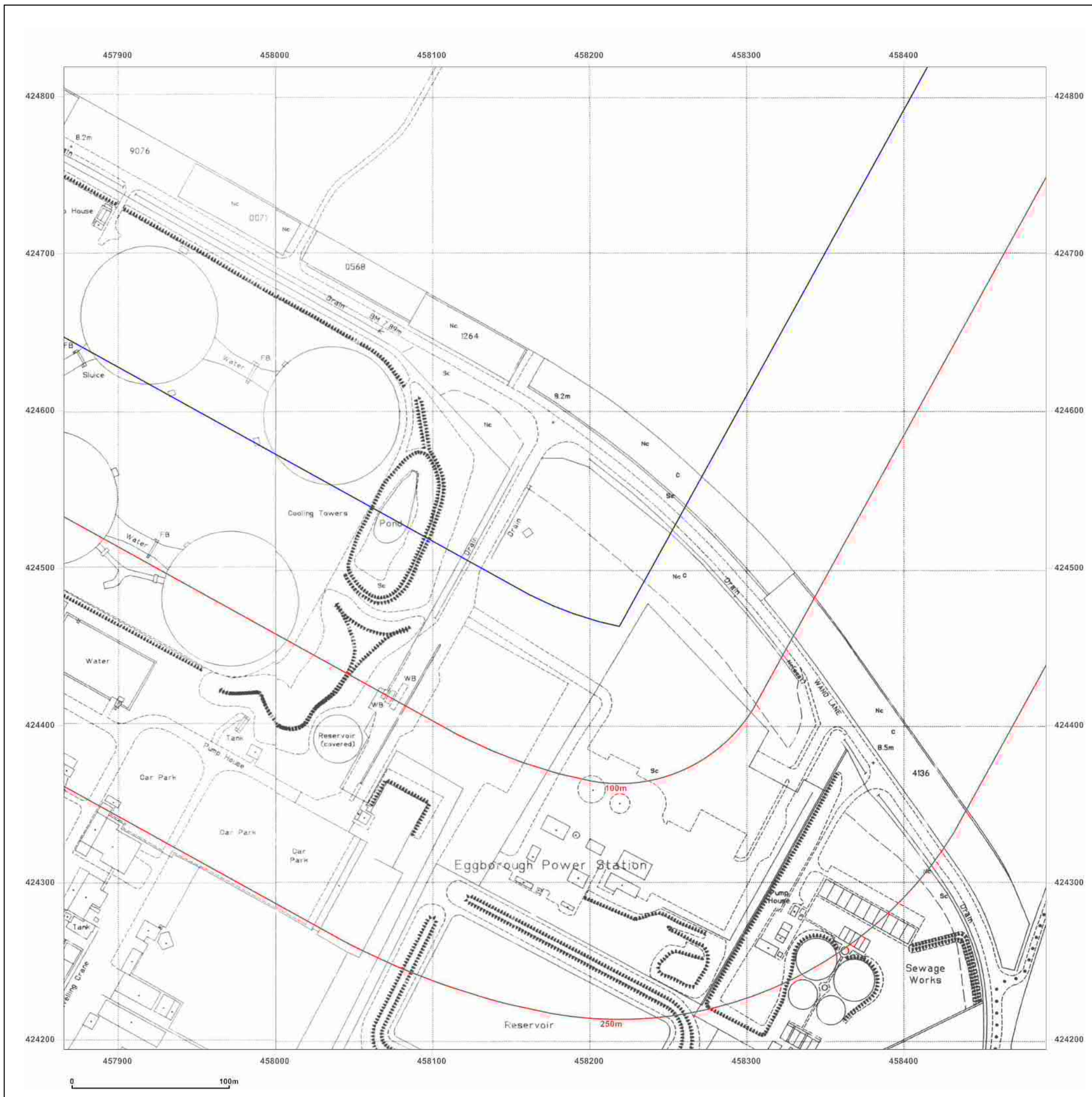


Produced by  
Groundsure Insights  
T: 08444 159000  
E: [info@groundsure.com](mailto:info@groundsure.com)  
W: [www.groundsure.com](http://www.groundsure.com)

© Crown copyright and database rights 2015 Ordnance Survey 100035207

Production date: 01 September 2016

To view map legend click here [Legend](#)



**Site Details:**

Eggborough Gas Connection  
Corridors

**Client Ref:** PO\_60506766\_  
**Report Ref:** GS-3268332\_LS\_5\_2  
**Grid Ref:** 458178, 425132

**Map Name:** County Series


**Map date:** 1890

**Scale:** 1:2,500

**Printed at:** 1:2,500



Surveyed 1890  
Revised 1890  
Edition N/A  
Copyright N/A  
Levelled N/A

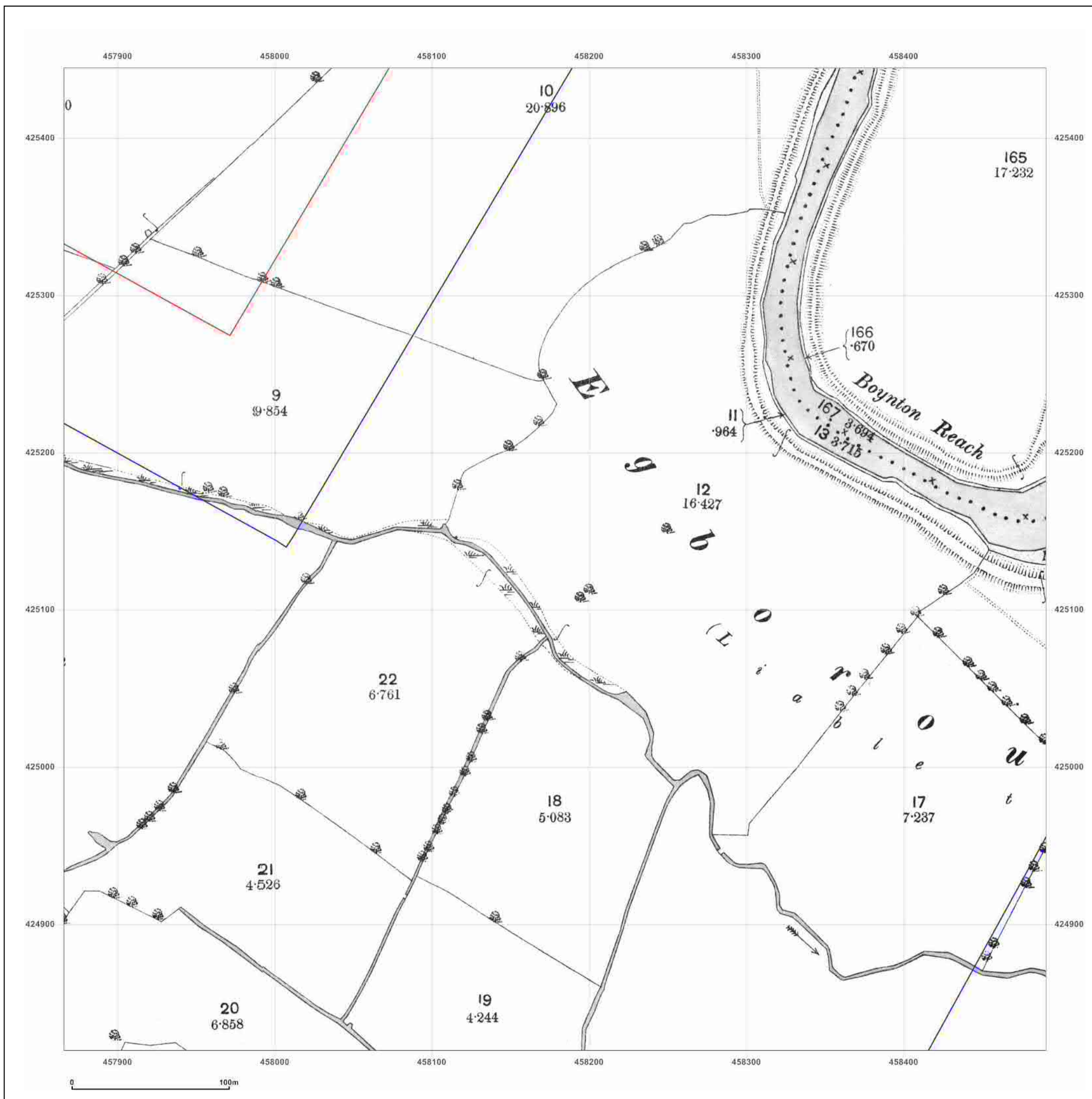


Produced by  
Groundsure Insights  
T: 08444 159000  
E: [info@groundsure.com](mailto:info@groundsure.com)  
W: [www.groundsure.com](http://www.groundsure.com)

© Crown copyright and database rights 2015 Ordnance Survey 100035207

Production date: 01 September 2016

To view map legend click here [Legend](#)



**Site Details:**

Eggborough Gas Connection  
Corridors

**Client Ref:** PO\_60506766\_  
**Report Ref:** GS-3268332\_LS\_5\_2  
**Grid Ref:** 458178, 425132

**Map Name:** County Series


**Map date:** 1907

**Scale:** 1:2,500

**Printed at:** 1:2,500



Surveyed 1907  
Revised 1907  
Edition N/A  
Copyright N/A  
Levelled N/A

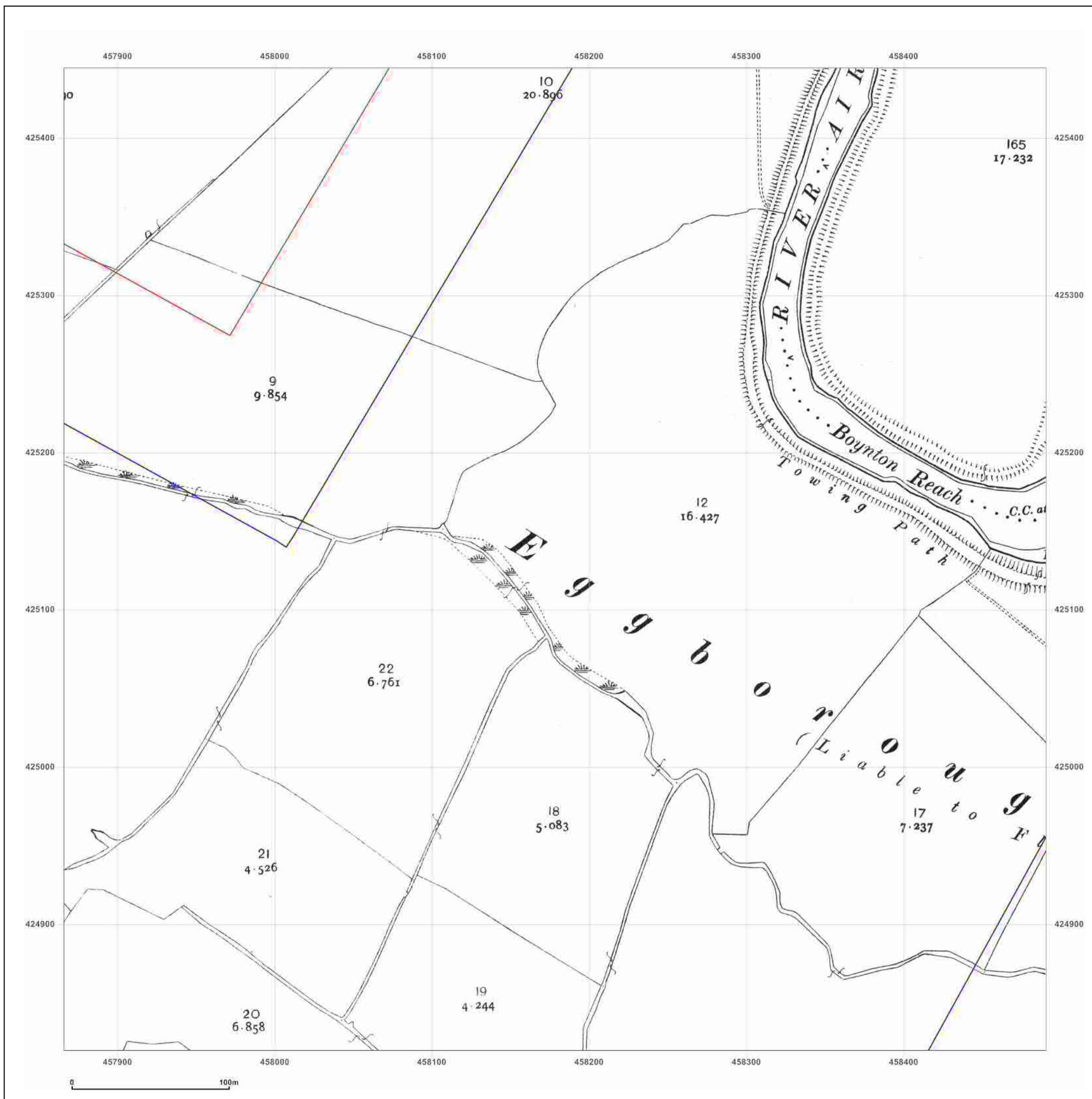


Produced by  
Groundsure Insights  
T: 08444 159000  
E: [info@groundsure.com](mailto:info@groundsure.com)  
W: [www.groundsure.com](http://www.groundsure.com)

© Crown copyright and database rights 2015 Ordnance Survey 100035207

Production date: 01 September 2016

To view map legend click here [Legend](#)



**Site Details:**

Eggborough Gas Connection  
Corridors

**Client Ref:** PO\_60506766\_  
**Report Ref:** GS-3268332\_LS\_5\_2  
**Grid Ref:** 458178, 425132

**Map Name:** National Grid

**Map date:** 1970-1971


**Scale:** 1:2,500

**Printed at:** 1:2,500



Surveyed 1970  
Revised 1970  
Edition N/A  
Copyright 1971  
Levelled 1966

Surveyed 1971  
Revised 1971  
Edition N/A  
Copyright 1971  
Levelled 1966



Surveyed 1971  
Revised 1971  
Edition N/A  
Copyright 1971  
Levelled 1966

Surveyed 1971  
Revised 1971  
Edition N/A  
Copyright 1972  
Levelled 1966




Produced by  
Groundsure Insights  
T: 08444 159000  
E: [info@groundsure.com](mailto:info@groundsure.com)  
W: [www.groundsure.com](http://www.groundsure.com)

© Crown copyright and database rights 2015 Ordnance Survey 100035207

Production date: 02 September 2016

To view map legend click here [Legend](#)



**Site Details:**

Eggborough Gas Connection  
Corridors

**Client Ref:** PO\_60506766\_  
**Report Ref:** GS-3268332\_LS\_5\_2  
**Grid Ref:** 458178, 425132

**Map Name:** National Grid


**Map date:** 1981-1984

**Scale:** 1:2,500

**Printed at:** 1:2,500



<p>Surveyed N/A Revised N/A Edition N/A Copyright 1981 Levelled 1964</p>	<p>Surveyed 1966 Revised 1984 Edition N/A Copyright 1984 Levelled 1966</p>
--	--

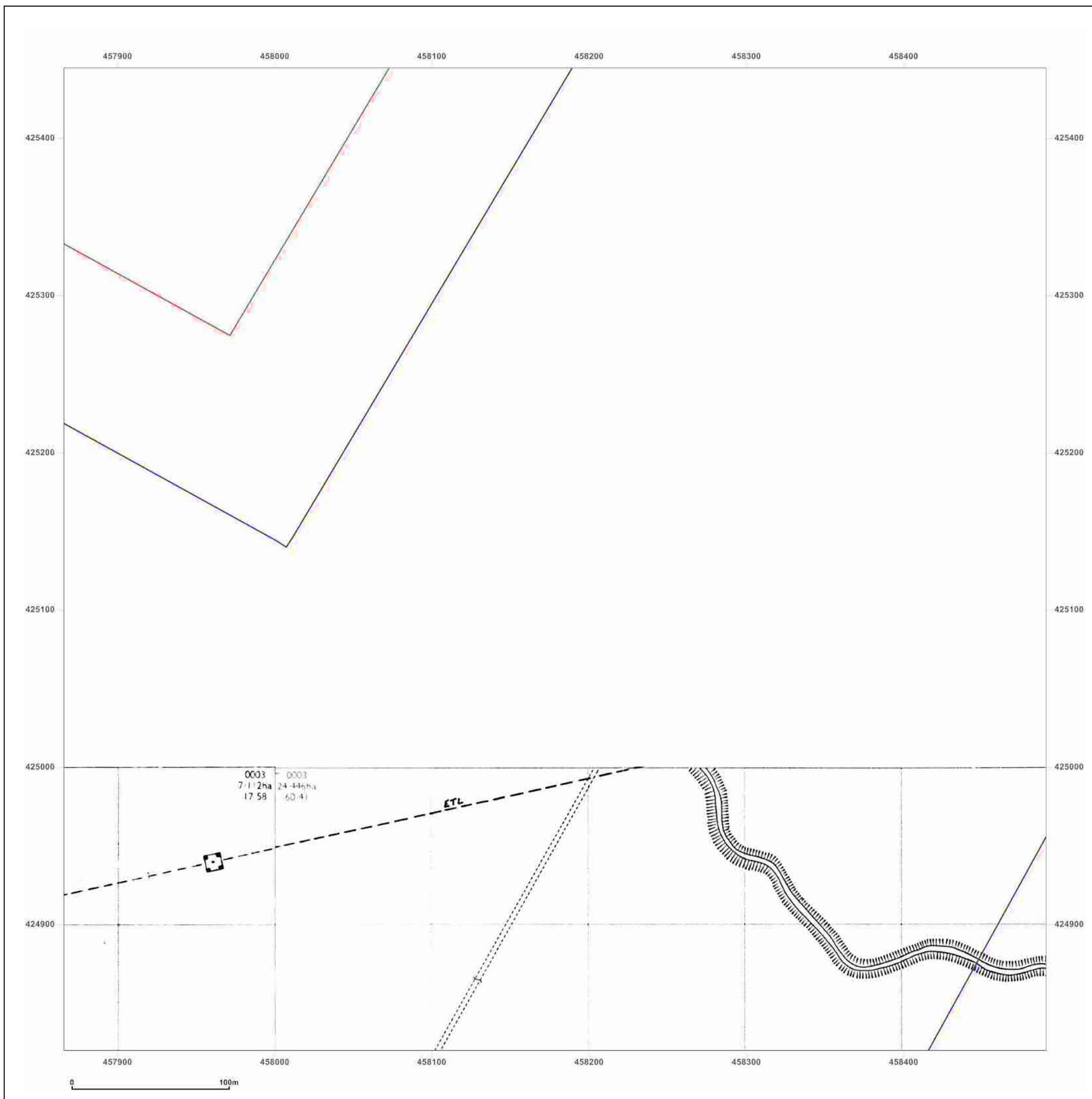


Produced by  
Groundsure Insights  
T: 08444 159000  
E: [info@groundsure.com](mailto:info@groundsure.com)  
W: [www.groundsure.com](http://www.groundsure.com)

© Crown copyright and database rights 2015 Ordnance Survey 100035207

Production date: 02 September 2016

To view map legend click here [Legend](#)





**Site Details:**

Eggborough Gas Connection  
Corridors

**Client Ref:** PO\_60506766\_  
**Report Ref:** GS-3268332\_LS\_5\_2  
**Grid Ref:** 458178, 425132

**Map Name:** National Grid

**Map date:** 1995


**Scale:** 1:2,500

**Printed at:** 1:2,500




Surveyed 1995  
Revised N/A  
Edition N/A  
Copyright 1995  
Levelled N/A

Surveyed N/A  
Revised N/A  
Edition N/A  
Copyright 1995  
Levelled N/A



Surveyed 1995  
Revised N/A  
Edition N/A  
Copyright 1995  
Levelled N/A

Surveyed 1995  
Revised N/A  
Edition N/A  
Copyright 1995  
Levelled N/A

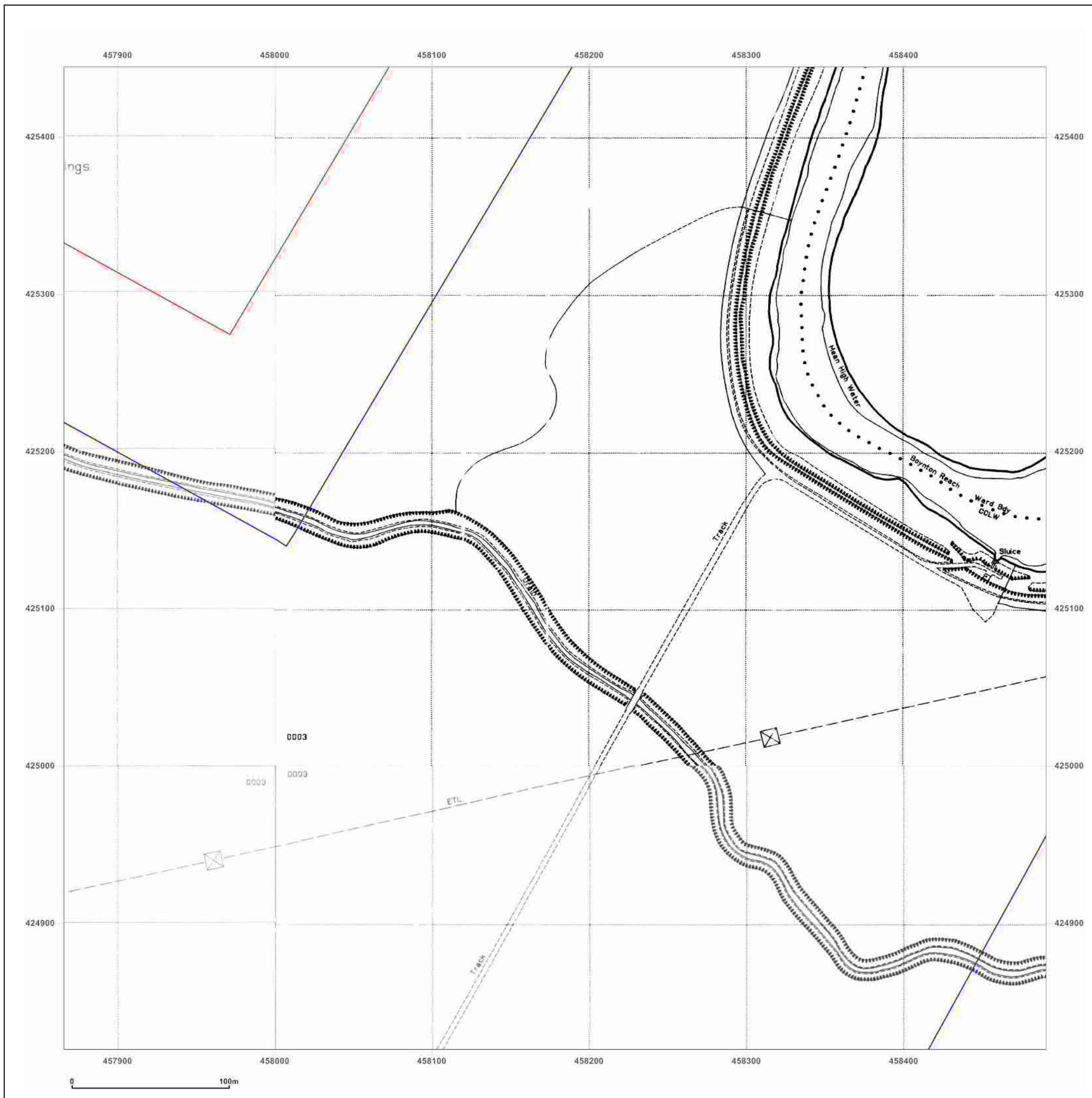


Produced by  
Groundsure Insights  
T: 08444 159000  
E: [info@groundsure.com](mailto:info@groundsure.com)  
W: [www.groundsure.com](http://www.groundsure.com)

© Crown copyright and database rights 2015 Ordnance Survey 100035207

Production date: 02 September 2016

To view map legend click here [Legend](#)



**Site Details:**

Eggborough Gas Connection  
Corridors

**Client Ref:** PO\_60506766\_  
**Report Ref:** GS-3268332\_LS\_5\_3  
**Grid Ref:** 458178, 425757

**Map Name:** County Series


**Map date:** 1890

**Scale:** 1:2,500


**Printed at:** 1:2,500



Surveyed 1890  
Revised 1890  
Edition N/A  
Copyright N/A  
Levelled N/A



Surveyed 1890  
Revised 1890  
Edition N/A  
Copyright N/A  
Levelled N/A

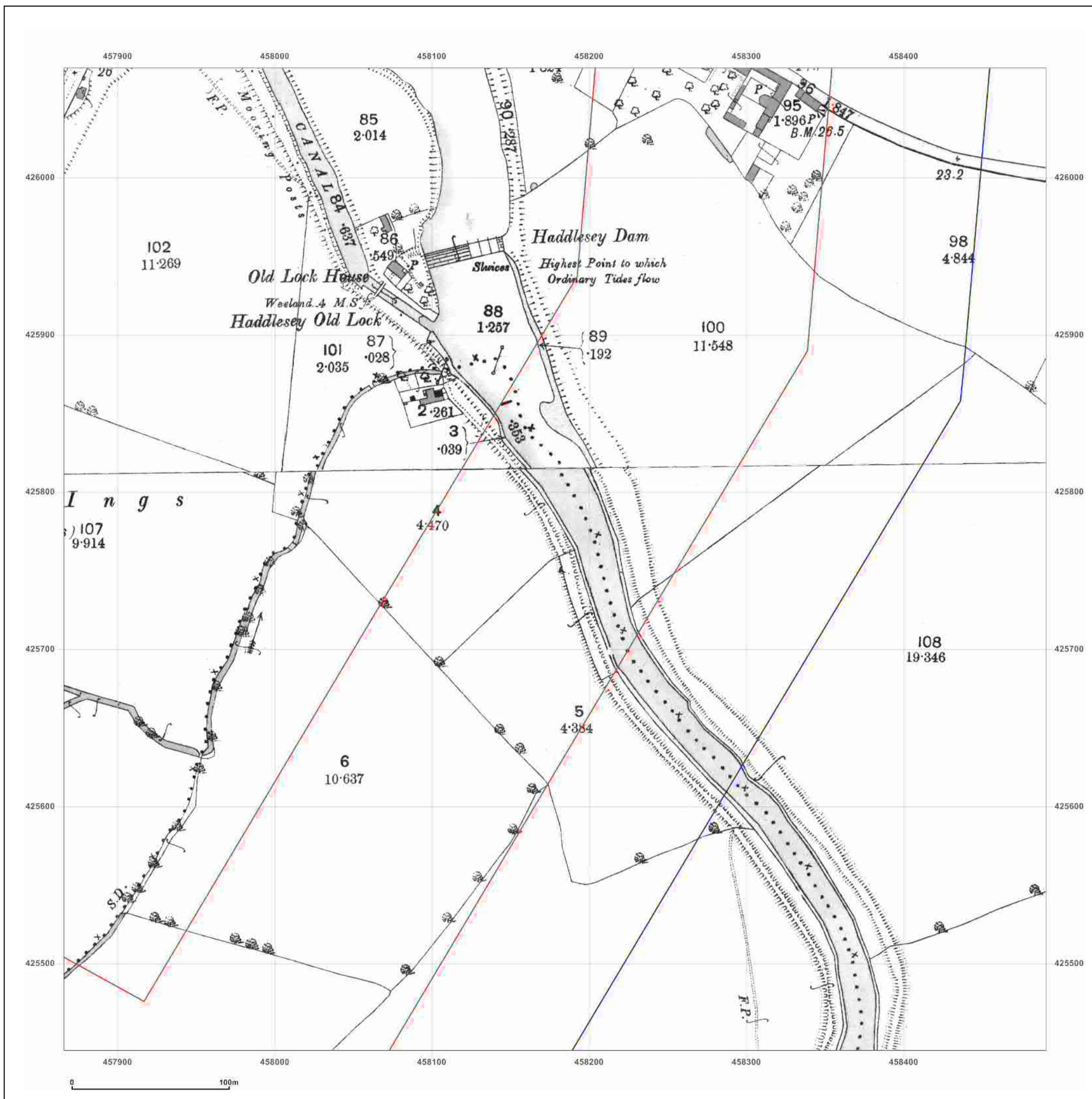


Produced by  
Groundsure Insights  
T: 08444 159000  
E: [info@groundsure.com](mailto:info@groundsure.com)  
W: [www.groundsure.com](http://www.groundsure.com)

© Crown copyright and database rights 2015 Ordnance Survey 100035207

Production date: 01 September 2016

To view map legend click here [Legend](#)



**Site Details:**

Eggborough Gas Connection  
Corridors

**Client Ref:** PO\_60506766\_  
**Report Ref:** GS-3268332\_LS\_5\_3  
**Grid Ref:** 458178, 425757

**Map Name:** County Series


**Map date:** 1907

**Scale:** 1:2,500


**Printed at:** 1:2,500



Surveyed 1907  
Revised 1907  
Edition N/A  
Copyright N/A  
Levelled N/A



Surveyed 1907  
Revised 1907  
Edition N/A  
Copyright N/A  
Levelled N/A

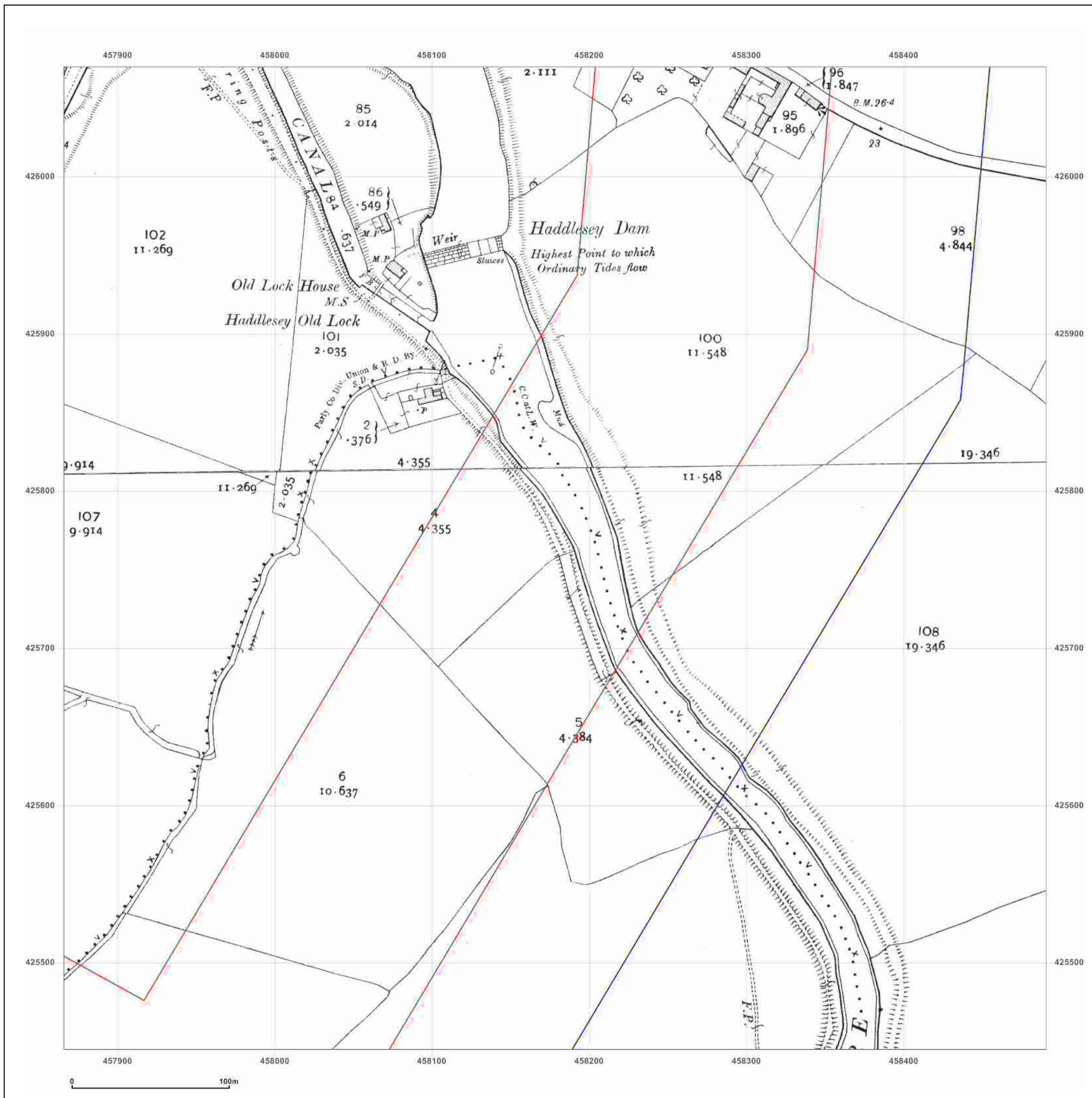


Produced by  
Groundsure Insights  
T: 08444 159000  
E: [info@groundsure.com](mailto:info@groundsure.com)  
W: [www.groundsure.com](http://www.groundsure.com)

© Crown copyright and database rights 2015 Ordnance Survey 100035207

Production date: 01 September 2016

To view map legend click here [Legend](#)



**Site Details:**

Eggborough Gas Connection  
Corridors

**Client Ref:** PO\_60506766\_  
**Report Ref:** GS-3268332\_LS\_5\_3  
**Grid Ref:** 458178, 425757

**Map Name:** National Grid

**Map date:** 1970-1971


**Scale:** 1:2,500

**Printed at:** 1:2,500




Surveyed 1971  
Revised 1971  
Edition N/A  
Copyright 1971  
Levelled 1966

Surveyed 1970  
Revised 1970  
Edition N/A  
Copyright 1971  
Levelled 1966



Surveyed 1970  
Revised 1970  
Edition N/A  
Copyright 1971  
Levelled 1966

Surveyed 1971  
Revised 1971  
Edition N/A  
Copyright 1971  
Levelled 1966

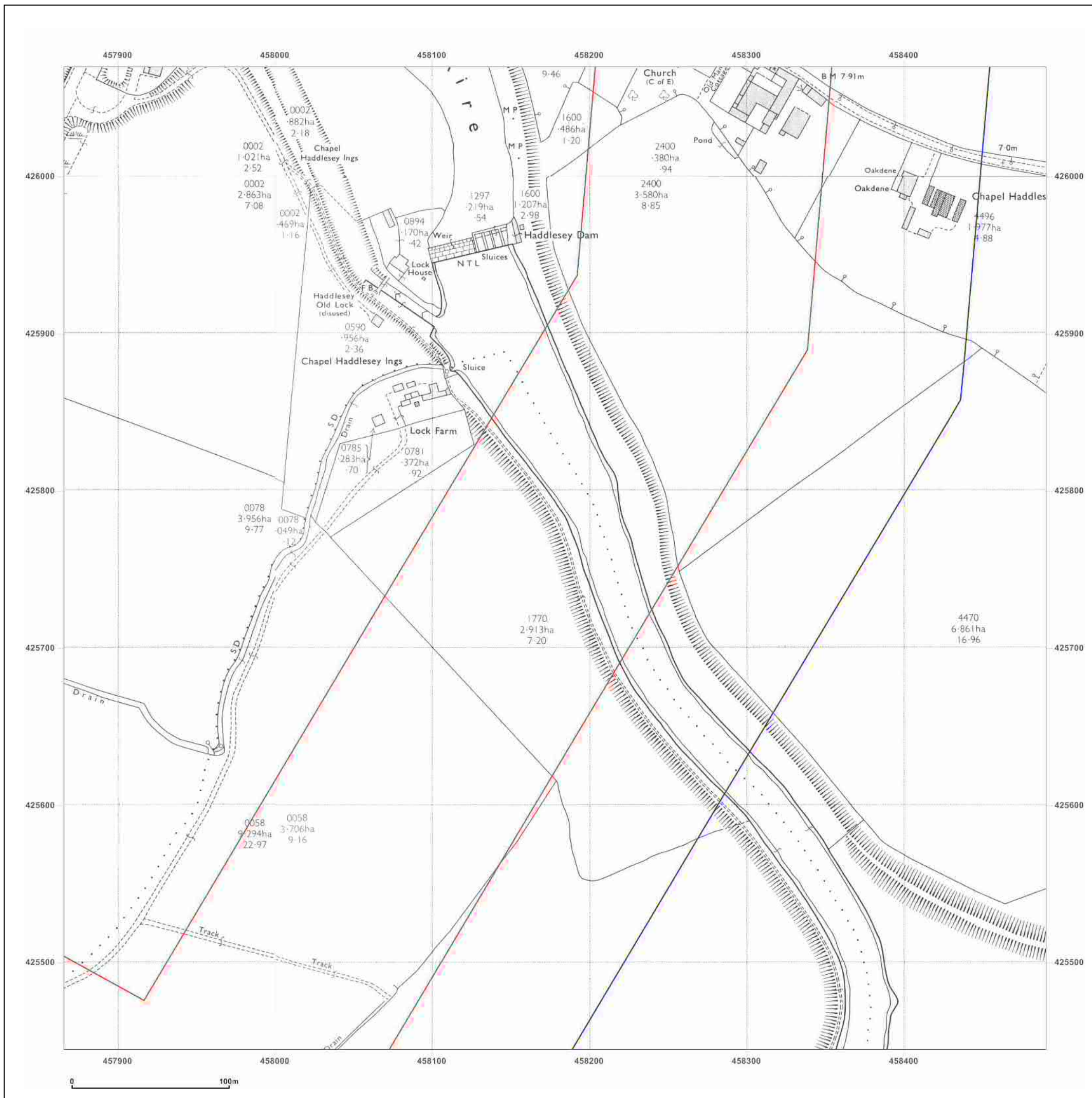


Produced by  
Groundsure Insights  
T: 08444 159000  
E: [info@groundsure.com](mailto:info@groundsure.com)  
W: [www.groundsure.com](http://www.groundsure.com)

© Crown copyright and database rights 2015 Ordnance Survey 100035207

Production date: 02 September 2016

To view map legend click here [Legend](#)



**Site Details:**

Eggborough Gas Connection  
Corridors

**Client Ref:** PO\_60506766\_  
**Report Ref:** GS-3268332\_LS\_5\_3  
**Grid Ref:** 458178, 425757

**Map Name:** National Grid

**Map date:** 1995


**Scale:** 1:2,500

**Printed at:** 1:2,500




Surveyed N/A  
Revised N/A  
Edition N/A  
Copyright 1995  
Levelled N/A

Surveyed 1995  
Revised N/A  
Edition N/A  
Copyright 1995  
Levelled N/A



Surveyed 1995  
Revised N/A  
Edition N/A  
Copyright 1995  
Levelled N/A

Surveyed N/A  
Revised N/A  
Edition N/A  
Copyright 1995  
Levelled N/A

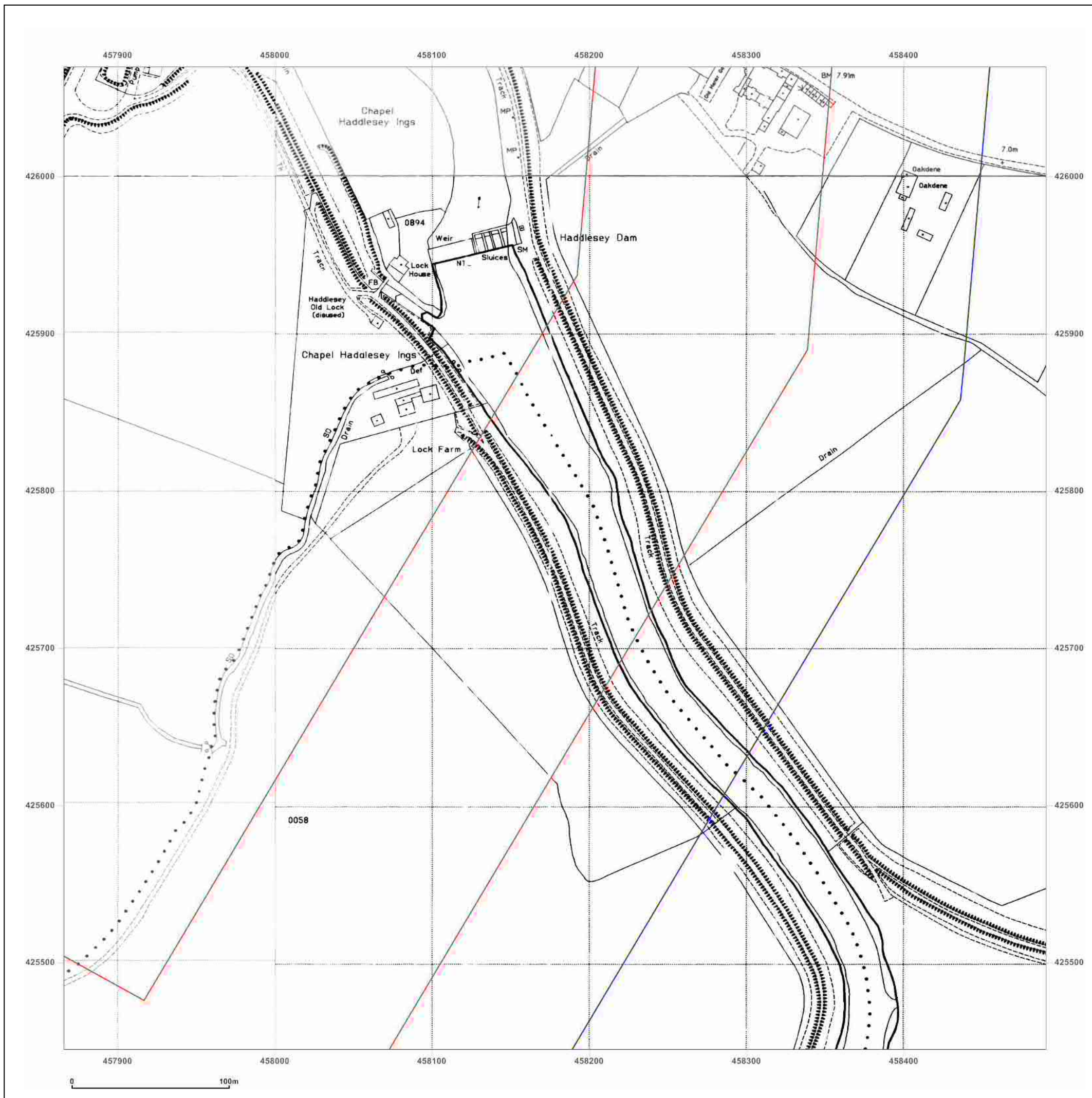


Produced by  
Groundsure Insights  
T: 08444 159000  
E: [info@groundsure.com](mailto:info@groundsure.com)  
W: [www.groundsure.com](http://www.groundsure.com)

© Crown copyright and database rights 2015 Ordnance Survey 100035207

Production date: 02 September 2016

To view map legend click here [Legend](#)



**Site Details:**

Eggborough Gas Connection  
Corridors

**Client Ref:** PO\_60506766\_  
**Report Ref:** GS-3268332\_LS\_5\_4  
**Grid Ref:** 458178, 426383

**Map Name:** County Series



**Map date:** 1890

**Scale:** 1:2,500

**Printed at:** 1:2,500



Surveyed 1890  
Revised 1890  
Edition N/A  
Copyright N/A  
Levelled N/A

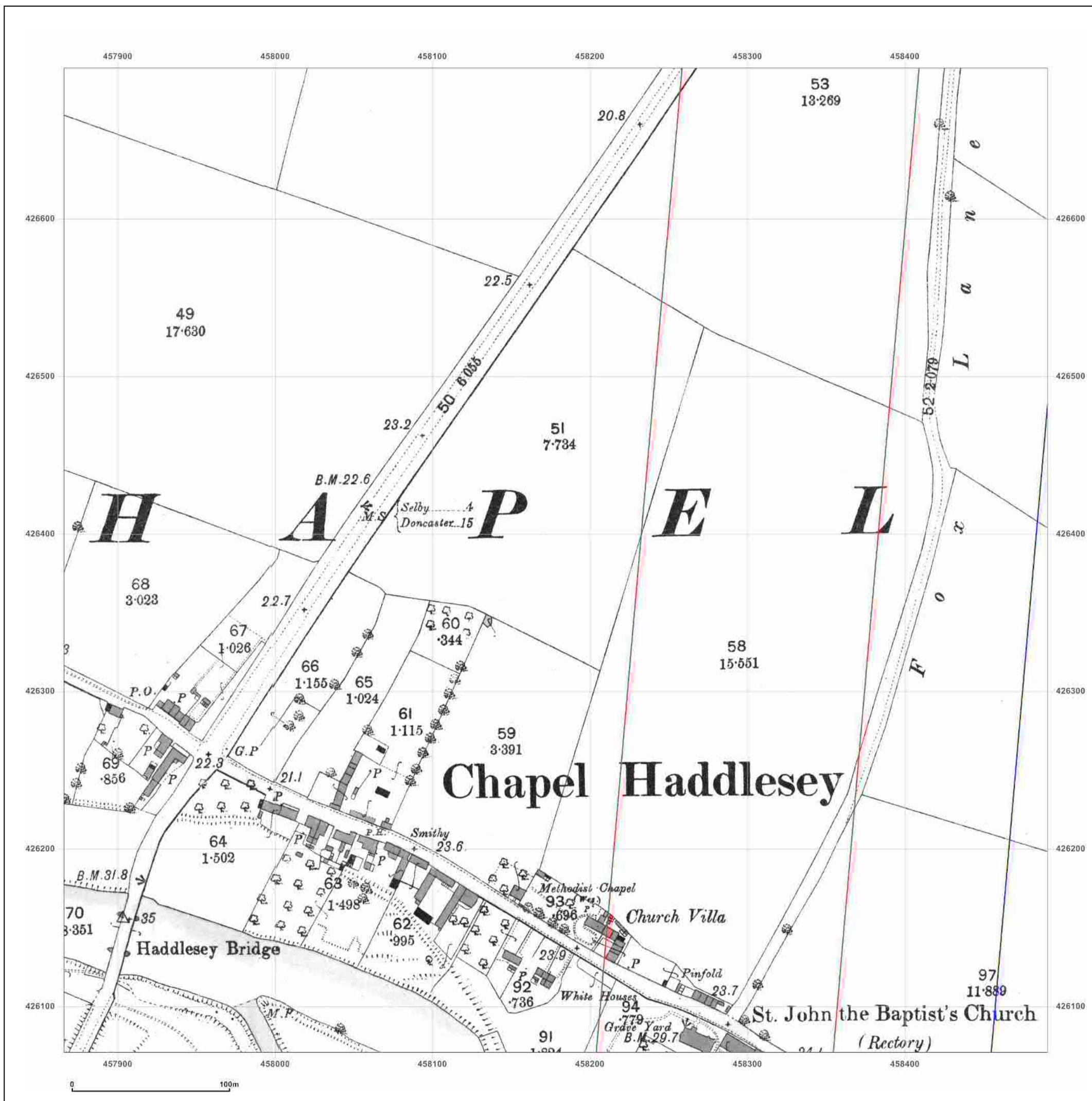


Produced by  
Groundsure Insights  
T: 08444 159000  
E: [info@groundsure.com](mailto:info@groundsure.com)  
W: [www.groundsure.com](http://www.groundsure.com)

© Crown copyright and database rights 2015 Ordnance Survey 100035207

Production date: 01 September 2016

To view map legend click here [Legend](#)



**Site Details:**

Eggborough Gas Connection  
Corridors

**Client Ref:** PO\_60506766\_  
**Report Ref:** GS-3268332\_LS\_5\_4  
**Grid Ref:** 458178, 426383

**Map Name:** County Series



**Map date:** 1907

**Scale:** 1:2,500

**Printed at:** 1:2,500



Surveyed 1907  
Revised 1907  
Edition N/A  
Copyright N/A  
Levelled N/A

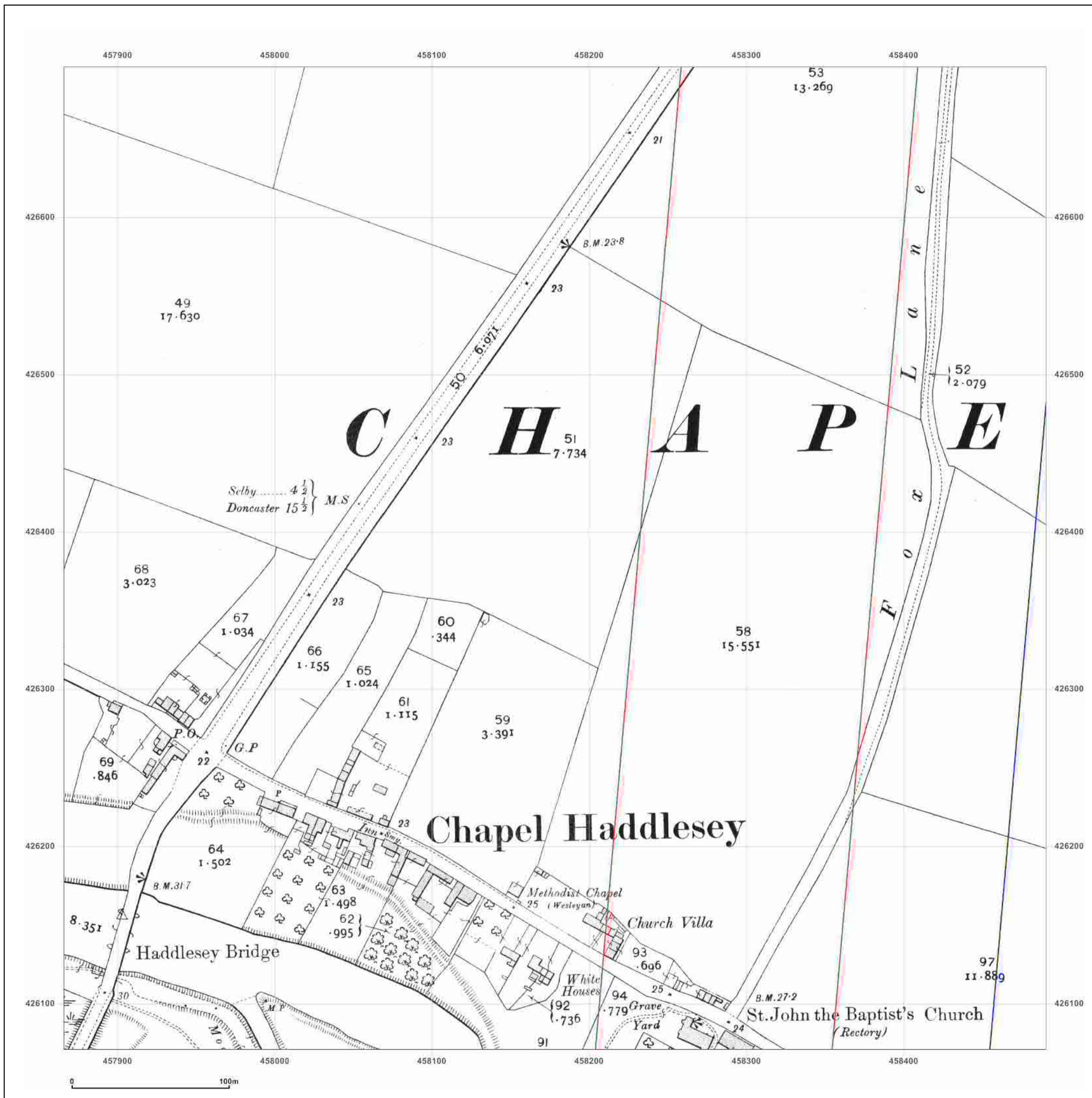


Produced by  
Groundsure Insights  
T: 08444 159000  
E: [info@groundsure.com](mailto:info@groundsure.com)  
W: [www.groundsure.com](http://www.groundsure.com)

© Crown copyright and database rights 2015 Ordnance Survey 100035207

Production date: 01 September 2016

To view map legend click here [Legend](#)



**Site Details:**

Eggborough Gas Connection  
Corridors

**Client Ref:** PO\_60506766\_  
**Report Ref:** GS-3268332\_LS\_5\_4  
**Grid Ref:** 458178, 426383

**Map Name:** National Grid

**Map date:** 1970-1971

**Scale:** 1:2,500

**Printed at:** 1:2,500



Surveyed 1971  
Revised 1971  
Edition N/A  
Copyright 1971  
Levelled 1966

Surveyed 1970  
Revised 1970  
Edition N/A  
Copyright 1971  
Levelled 1966

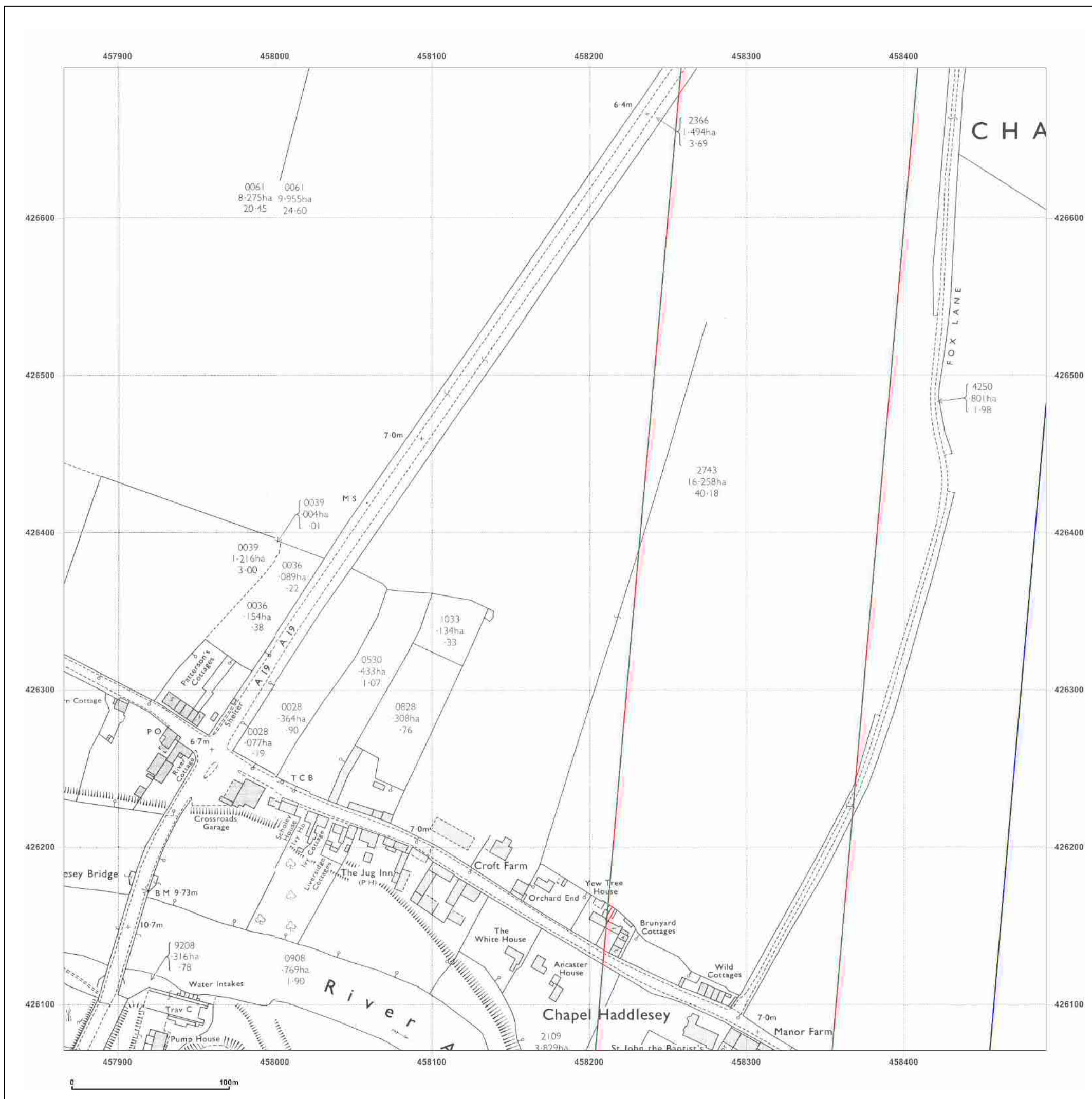


Produced by  
Groundsure Insights  
T: 08444 159000  
E: [info@groundsure.com](mailto:info@groundsure.com)  
W: [www.groundsure.com](http://www.groundsure.com)

© Crown copyright and database rights 2015 Ordnance Survey 100035207

Production date: 02 September 2016

To view map legend click here [Legend](#)





**Site Details:**

Eggborough Gas Connection  
Corridors

**Client Ref:** PO\_60506766\_  
**Report Ref:** GS-3268332\_LS\_5\_4  
**Grid Ref:** 458178, 426383

**Map Name:** National Grid

**Map date:** 1995

**Scale:** 1:2,500

**Printed at:** 1:2,500



Surveyed N/A  
Revised N/A  
Edition N/A  
Copyright 1995  
Levelled N/A

Surveyed 1995  
Revised N/A  
Edition N/A  
Copyright 1995  
Levelled N/A

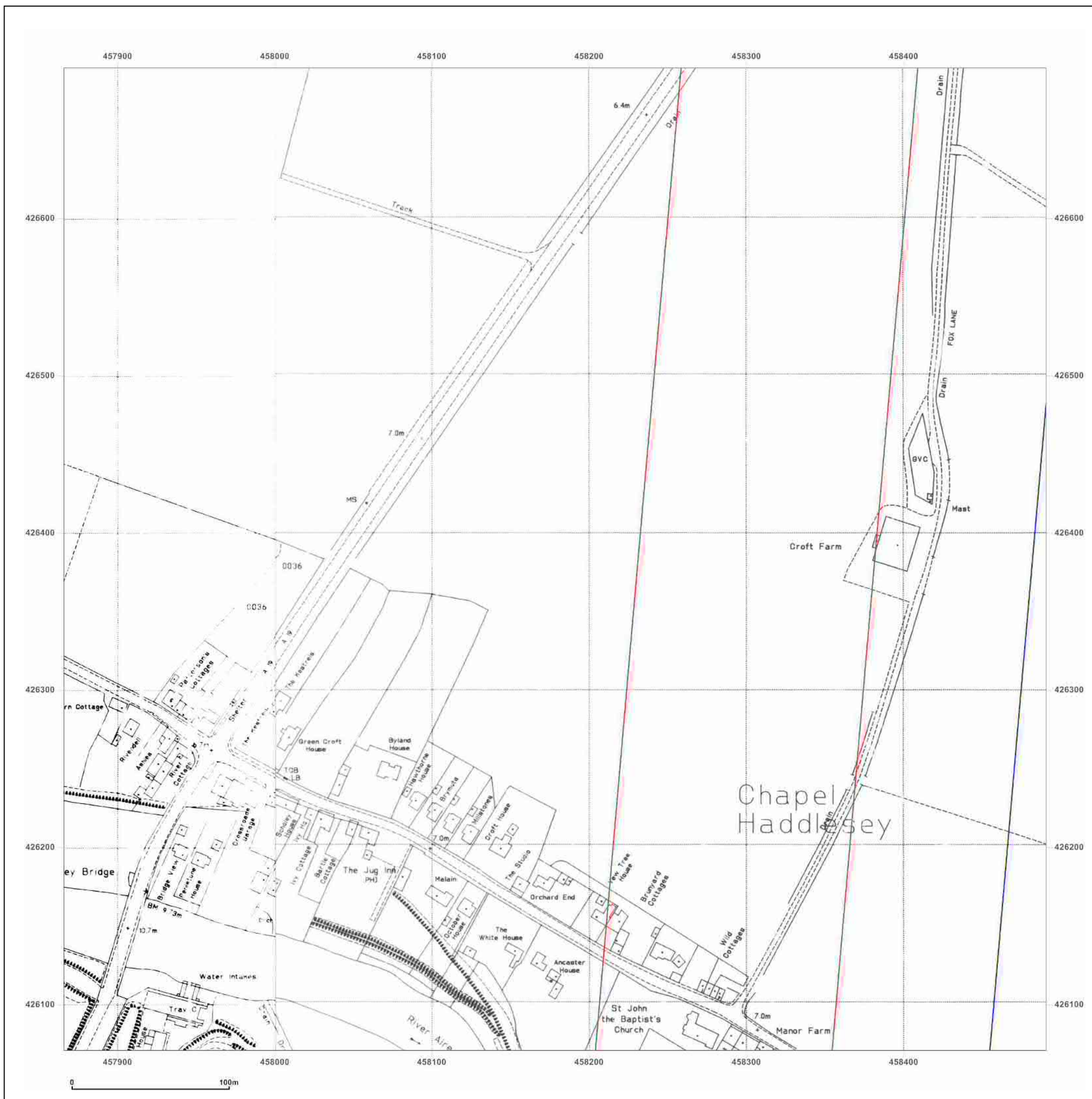


Produced by  
Groundsure Insights  
T: 08444 159000  
E: [info@groundsure.com](mailto:info@groundsure.com)  
W: [www.groundsure.com](http://www.groundsure.com)

© Crown copyright and database rights 2015 Ordnance Survey 100035207

Production date: 02 September 2016

To view map legend click here [Legend](#)



**Site Details:**

Eggborough Gas Connection  
Corridors

**Client Ref:** PO\_60506766\_  
**Report Ref:** GS-3268332\_LS\_5\_5  
**Grid Ref:** 458178, 427008

**Map Name:** County Series


**Map date:** 1890

**Scale:** 1:2,500

**Printed at:** 1:2,500



Surveyed 1890  
Revised 1890  
Edition N/A  
Copyright N/A  
Levelled N/A

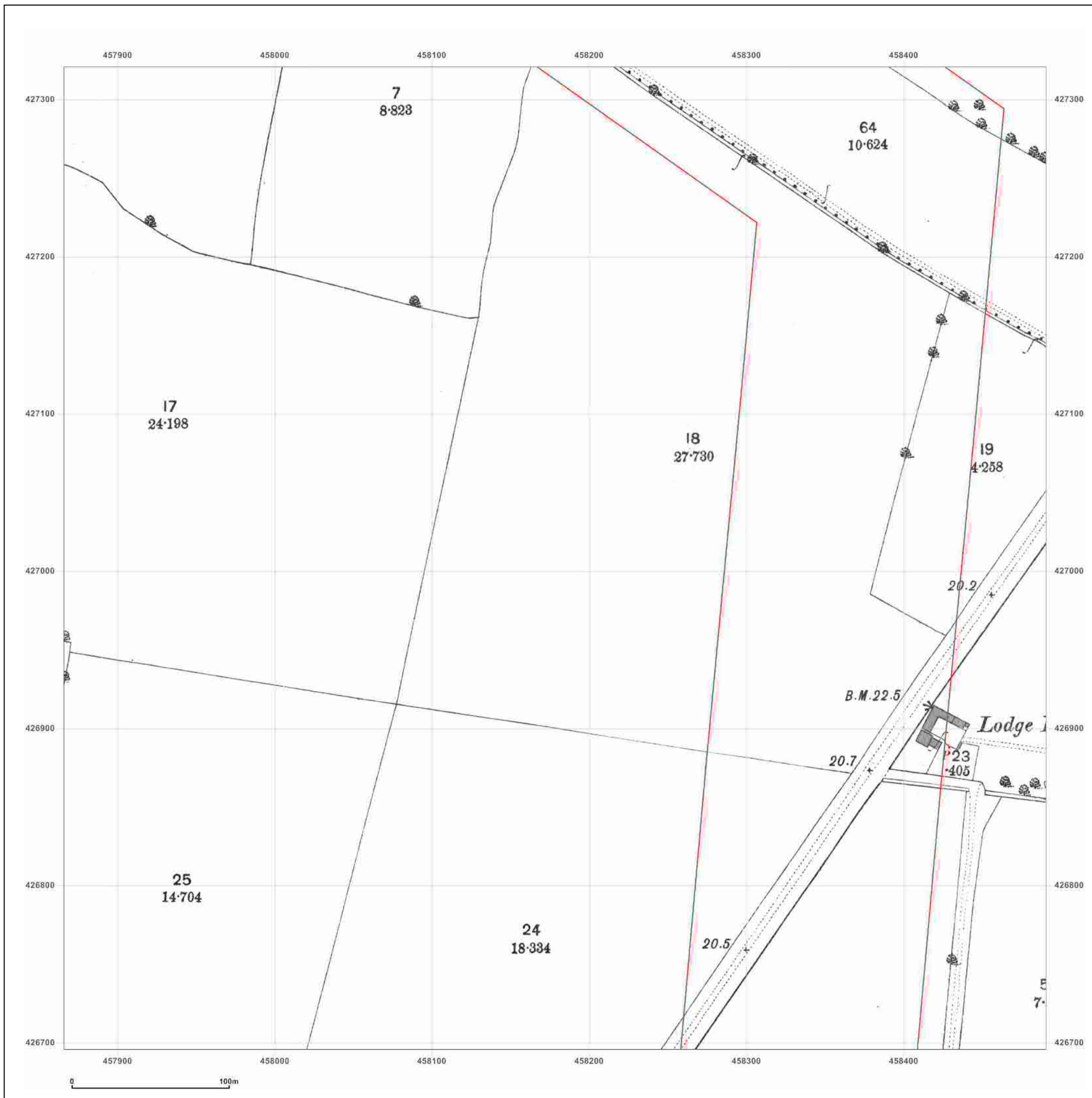


Produced by  
Groundsure Insights  
T: 08444 159000  
E: [info@groundsure.com](mailto:info@groundsure.com)  
W: [www.groundsure.com](http://www.groundsure.com)

© Crown copyright and database rights 2015 Ordnance Survey 100035207

Production date: 02 September 2016

To view map legend click here [Legend](#)



**Site Details:**

Eggborough Gas Connection  
Corridors

**Client Ref:** PO\_60506766\_  
**Report Ref:** GS-3268332\_LS\_5\_5  
**Grid Ref:** 458178, 427008

**Map Name:** County Series


**Map date:** 1907

**Scale:** 1:2,500

**Printed at:** 1:2,500



Surveyed 1907  
Revised 1907  
Edition N/A  
Copyright N/A  
Levelled N/A

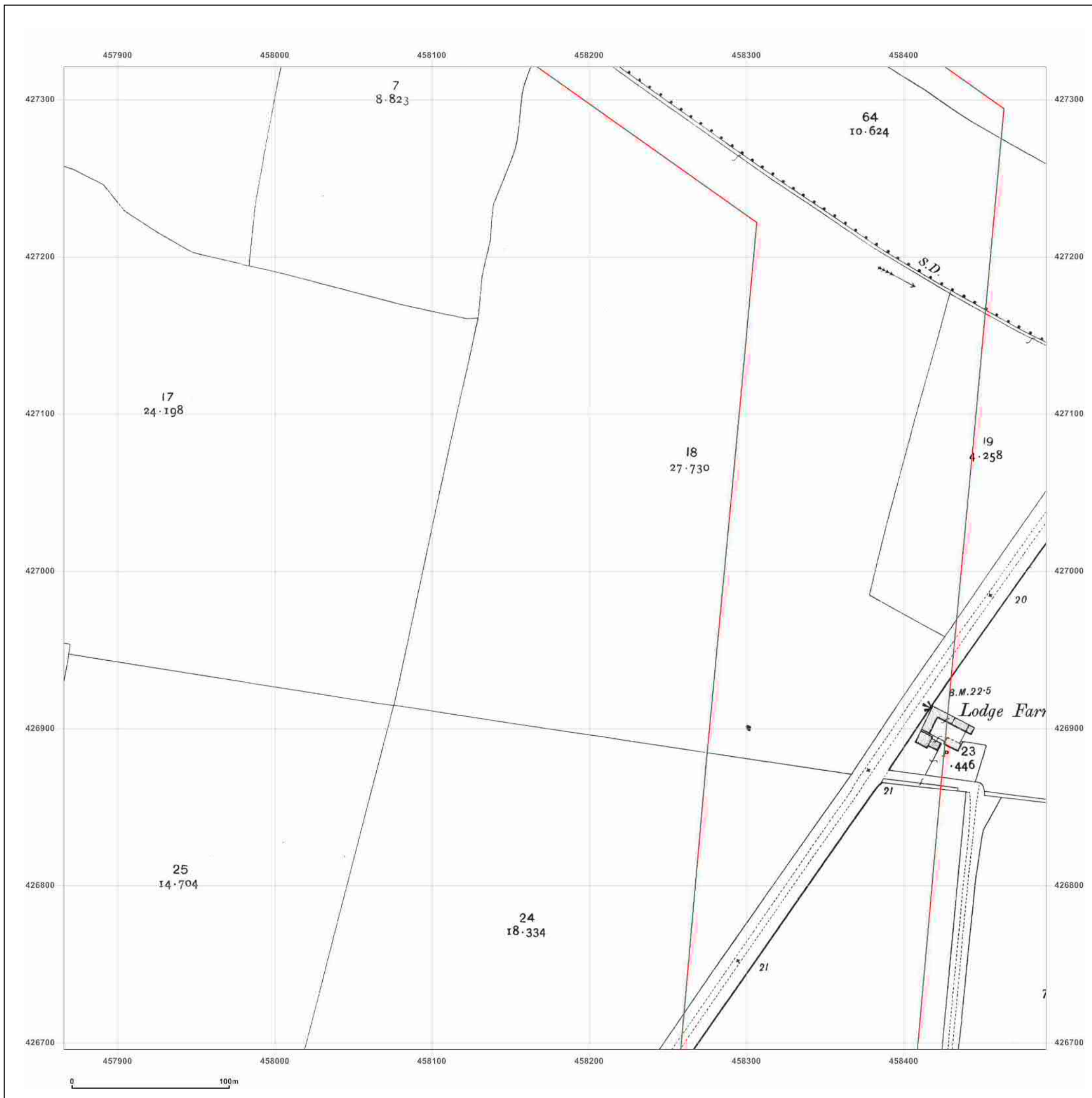


Produced by  
Groundsure Insights  
T: 08444 159000  
E: [info@groundsure.com](mailto:info@groundsure.com)  
W: [www.groundsure.com](http://www.groundsure.com)

© Crown copyright and database rights 2015 Ordnance Survey 100035207

Production date: 02 September 2016

To view map legend click here [Legend](#)



**Site Details:**

Eggborough Gas Connection  
Corridors

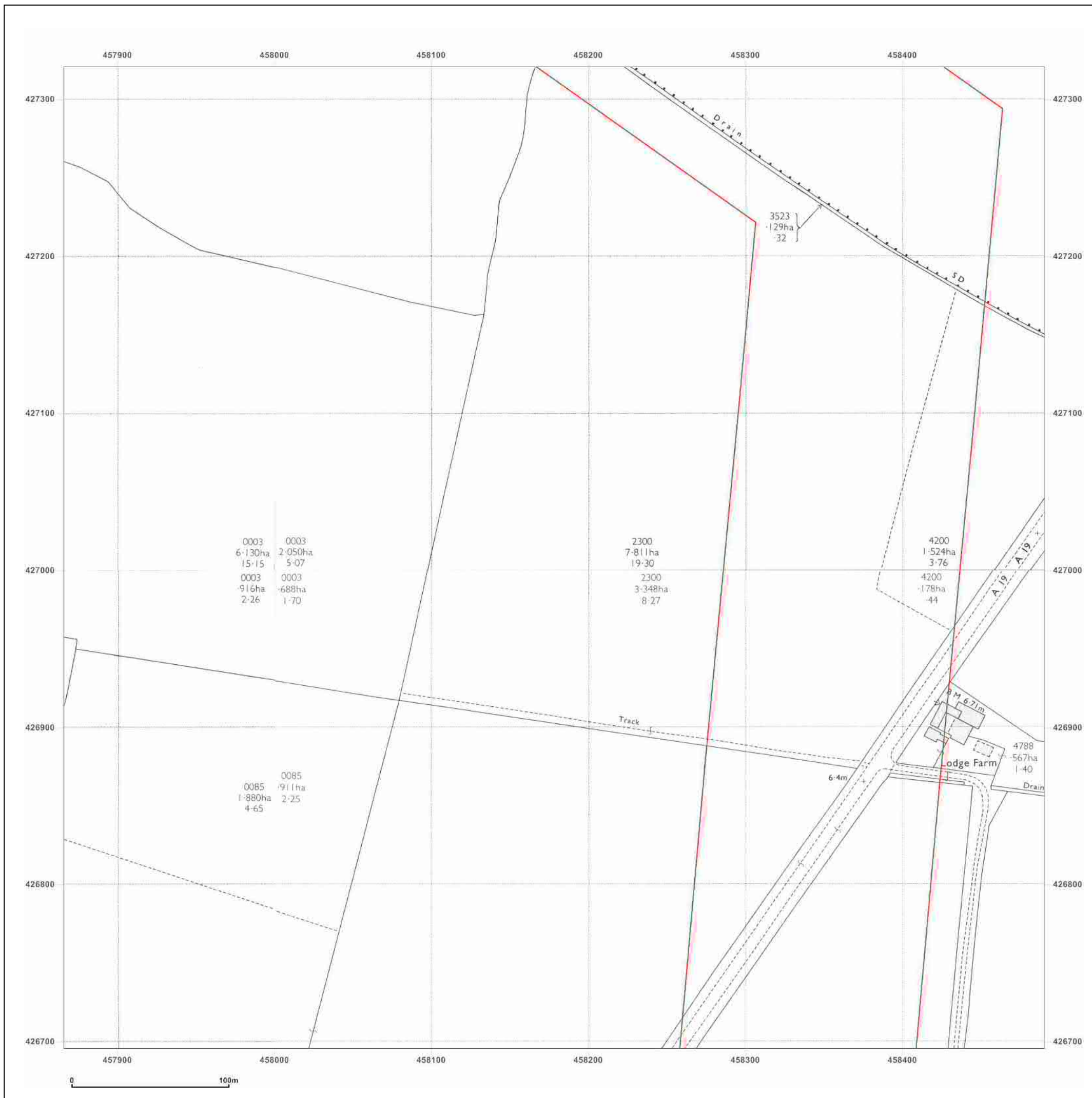
**Client Ref:** PO\_60506766\_  
**Report Ref:** GS-3268332\_LS\_5\_5  
**Grid Ref:** 458178, 427008

**Map Name:** National Grid

**Map date:** 1970-1971


**Scale:** 1:2,500

**Printed at:** 1:2,500



Surveyed 1971  
Revised 1971  
Edition N/A  
Copyright 1972  
Levelled 1966

Surveyed 1971  
Revised 1971  
Edition N/A  
Copyright 1972  
Levelled 1966



Surveyed 1971  
Revised 1971  
Edition N/A  
Copyright 1971  
Levelled 1966

Surveyed 1970  
Revised 1970  
Edition N/A  
Copyright 1971  
Levelled 1966



Produced by  
Groundsure Insights  
T: 08444 159000  
E: [info@groundsure.com](mailto:info@groundsure.com)  
W: [www.groundsure.com](http://www.groundsure.com)

© Crown copyright and database rights 2015 Ordnance Survey 100035207

Production date: 02 September 2016

To view map legend click here [Legend](#)

**Site Details:**

Eggborough Gas Connection  
Corridors

**Client Ref:** PO\_60506766\_  
**Report Ref:** GS-3268332\_LS\_5\_5  
**Grid Ref:** 458178, 427008

**Map Name:** National Grid


**Map date:** 1984

**Scale:** 1:2,500

**Printed at:** 1:2,500



Surveyed 1966  
Revised 1984  
Edition N/A  
Copyright 1984  
Levelled 1966

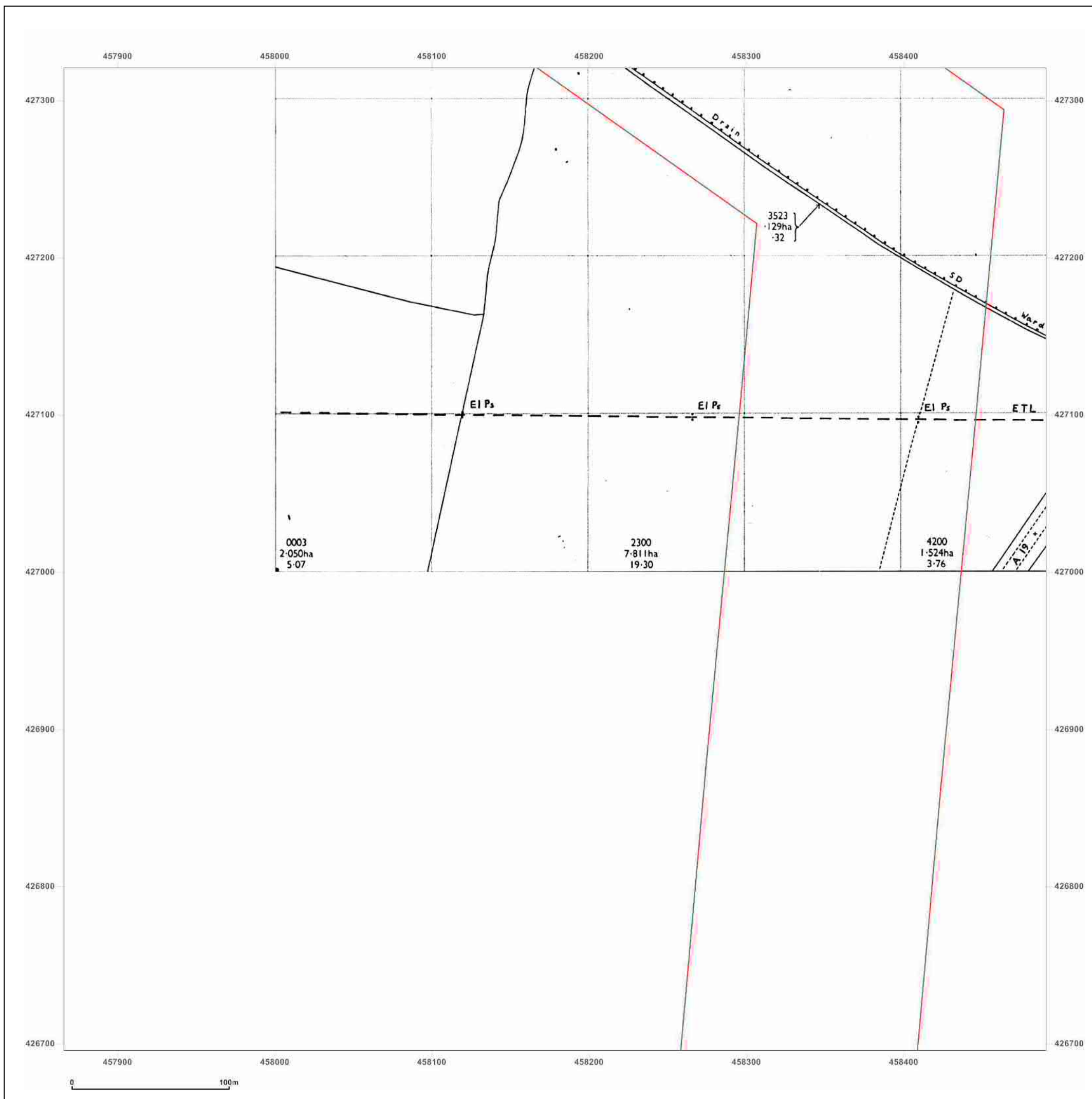


Produced by  
Groundsure Insights  
T: 08444 159000  
E: [info@groundsure.com](mailto:info@groundsure.com)  
W: [www.groundsure.com](http://www.groundsure.com)

© Crown copyright and database rights 2015 Ordnance Survey 100035207

Production date: 02 September 2016

To view map legend click here [Legend](#)



**Site Details:**

Eggborough Gas Connection  
Corridors

**Client Ref:** PO\_60506766\_  
**Report Ref:** GS-3268332\_LS\_5\_5  
**Grid Ref:** 458178, 427008

**Map Name:** National Grid

**Map date:** 1989-1992


**Scale:** 1:2,500

**Printed at:** 1:2,500



Surveyed 1966  
Revised 1989  
Edition N/A  
Copyright 1989  
Levelled 1966

Surveyed 1991  
Revised 1991  
Edition N/A  
Copyright 1991  
Levelled N/A



Surveyed 1992  
Revised 1992  
Edition N/A  
Copyright 1992  
Levelled N/A




Produced by  
Groundsure Insights  
T: 08444 159000  
E: [info@groundsure.com](mailto:info@groundsure.com)  
W: [www.groundsure.com](http://www.groundsure.com)

© Crown copyright and database rights 2015 Ordnance Survey 100035207

Production date: 02 September 2016

To view map legend click here [Legend](#)



**Site Details:**

Eggborough Gas Connection  
Corridors

**Client Ref:** PO\_60506766\_  
**Report Ref:** GS-3268332\_LS\_5\_5  
**Grid Ref:** 458178, 427008

**Map Name:** National Grid

**Map date:** 1992-1995


**Scale:** 1:2,500

**Printed at:** 1:2,500



Surveyed 1966  
Revised 1992  
Edition N/A  
Copyright 1992  
Levelled 1966

Surveyed 1995  
Revised N/A  
Edition N/A  
Copyright 1995  
Levelled N/A



Surveyed N/A  
Revised N/A  
Edition N/A  
Copyright 1995  
Levelled N/A

Surveyed 1995  
Revised N/A  
Edition N/A  
Copyright 1995  
Levelled N/A




Produced by  
Groundsure Insights  
T: 08444 159000  
E: [info@groundsure.com](mailto:info@groundsure.com)  
W: [www.groundsure.com](http://www.groundsure.com)

© Crown copyright and database rights 2015 Ordnance Survey 100035207

Production date: 02 September 2016

To view map legend click here [Legend](#)



**Site Details:**

Eggborough Gas Connection  
Corridors

**Client Ref:** PO\_60506766\_  
**Report Ref:** GS-3268332\_LS\_5\_6  
**Grid Ref:** 458178, 427634

**Map Name:** County Series


**Map date:** 1890

**Scale:** 1:2,500


**Printed at:** 1:2,500



Surveyed 1890  
Revised 1890  
Edition N/A  
Copyright N/A  
Levelled N/A



Surveyed 1890  
Revised 1890  
Edition N/A  
Copyright N/A  
Levelled N/A

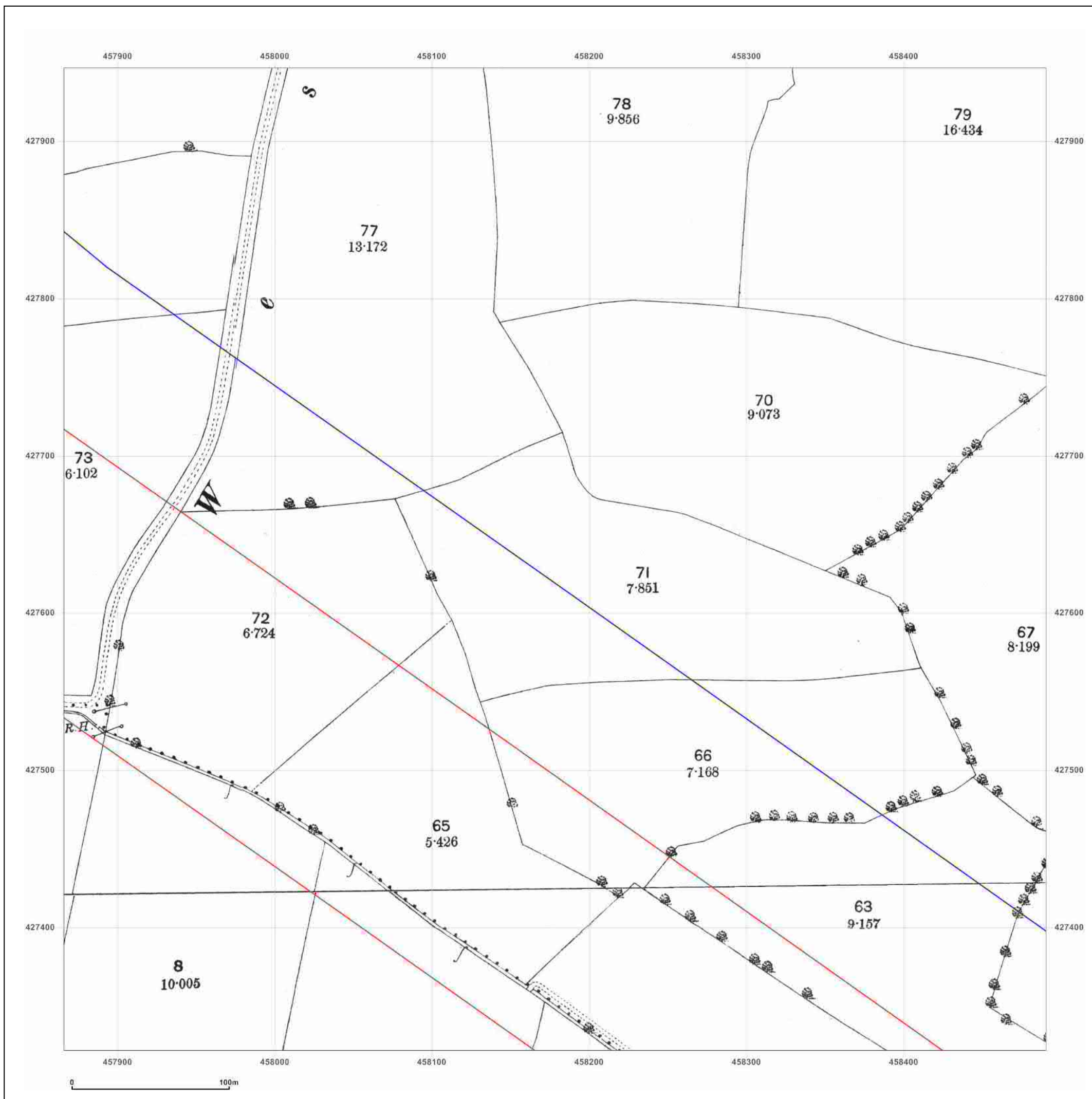


Produced by  
Groundsure Insights  
T: 08444 159000  
E: [info@groundsure.com](mailto:info@groundsure.com)  
W: [www.groundsure.com](http://www.groundsure.com)

© Crown copyright and database rights 2015 Ordnance Survey 100035207

Production date: 02 September 2016

To view map legend click here [Legend](#)





**Site Details:**

Eggborough Gas Connection  
Corridors

**Client Ref:** PO\_60506766\_  
**Report Ref:** GS-3268332\_LS\_5\_6  
**Grid Ref:** 458178, 427634

**Map Name:** County Series


**Map date:** 1907

**Scale:** 1:2,500


**Printed at:** 1:2,500



Surveyed 1907  
Revised 1907  
Edition N/A  
Copyright N/A  
Levelled N/A



Surveyed 1907  
Revised 1907  
Edition N/A  
Copyright N/A  
Levelled N/A

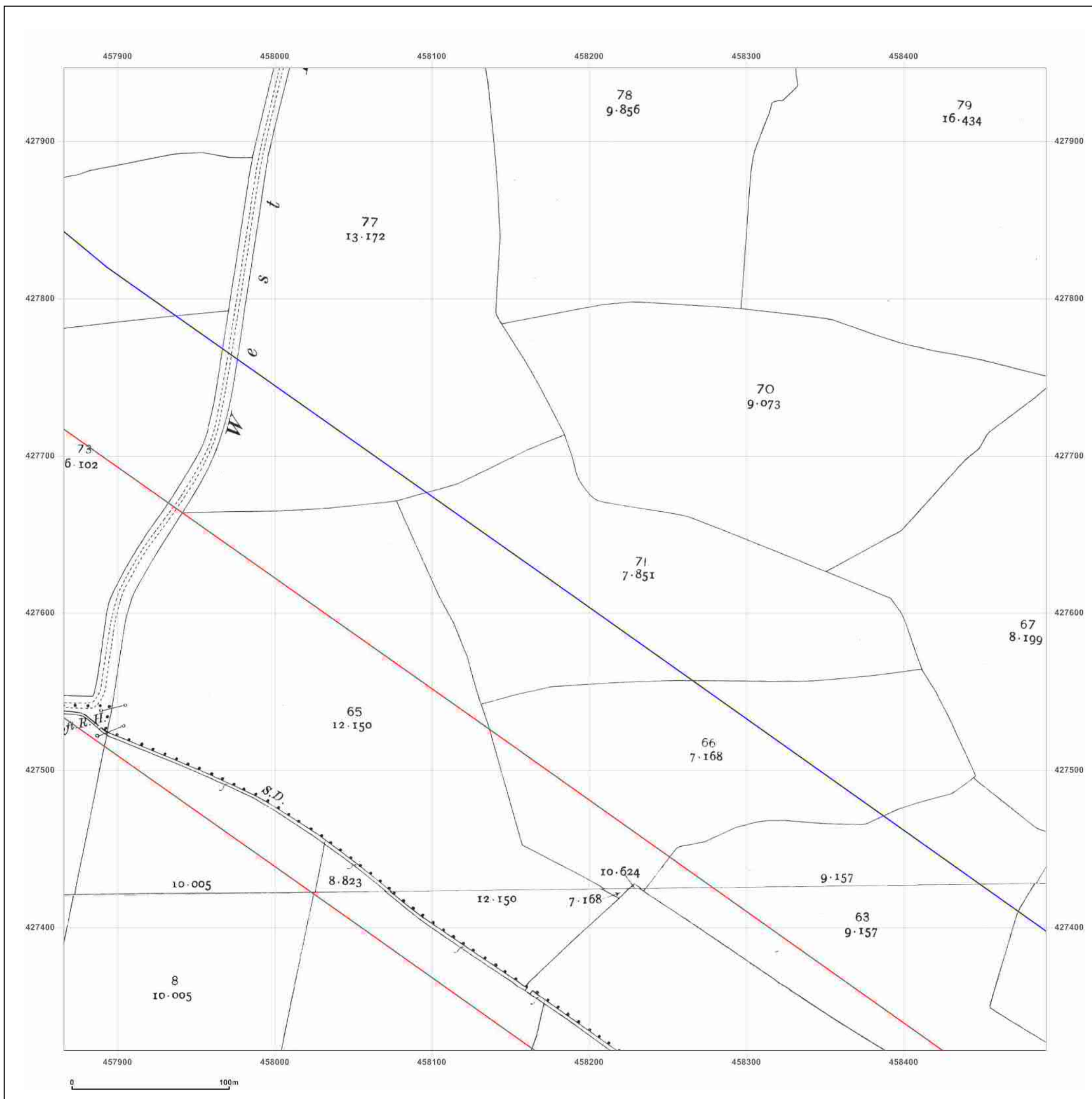


Produced by  
Groundsure Insights  
T: 08444 159000  
E: [info@groundsure.com](mailto:info@groundsure.com)  
W: [www.groundsure.com](http://www.groundsure.com)

© Crown copyright and database rights 2015 Ordnance Survey 100035207

Production date: 02 September 2016

To view map legend click here [Legend](#)



**Site Details:**

Eggborough Gas Connection  
Corridors

**Client Ref:** PO\_60506766\_  
**Report Ref:** GS-3268332\_LS\_5\_6  
**Grid Ref:** 458178, 427634

**Map Name:** National Grid

**Map date:** 1971


**Scale:** 1:2,500

**Printed at:** 1:2,500



Surveyed 1971  
Revised 1971  
Edition N/A  
Copyright 1972  
Levelled 1966

Surveyed 1971  
Revised 1971  
Edition N/A  
Copyright 1972  
Levelled 1966

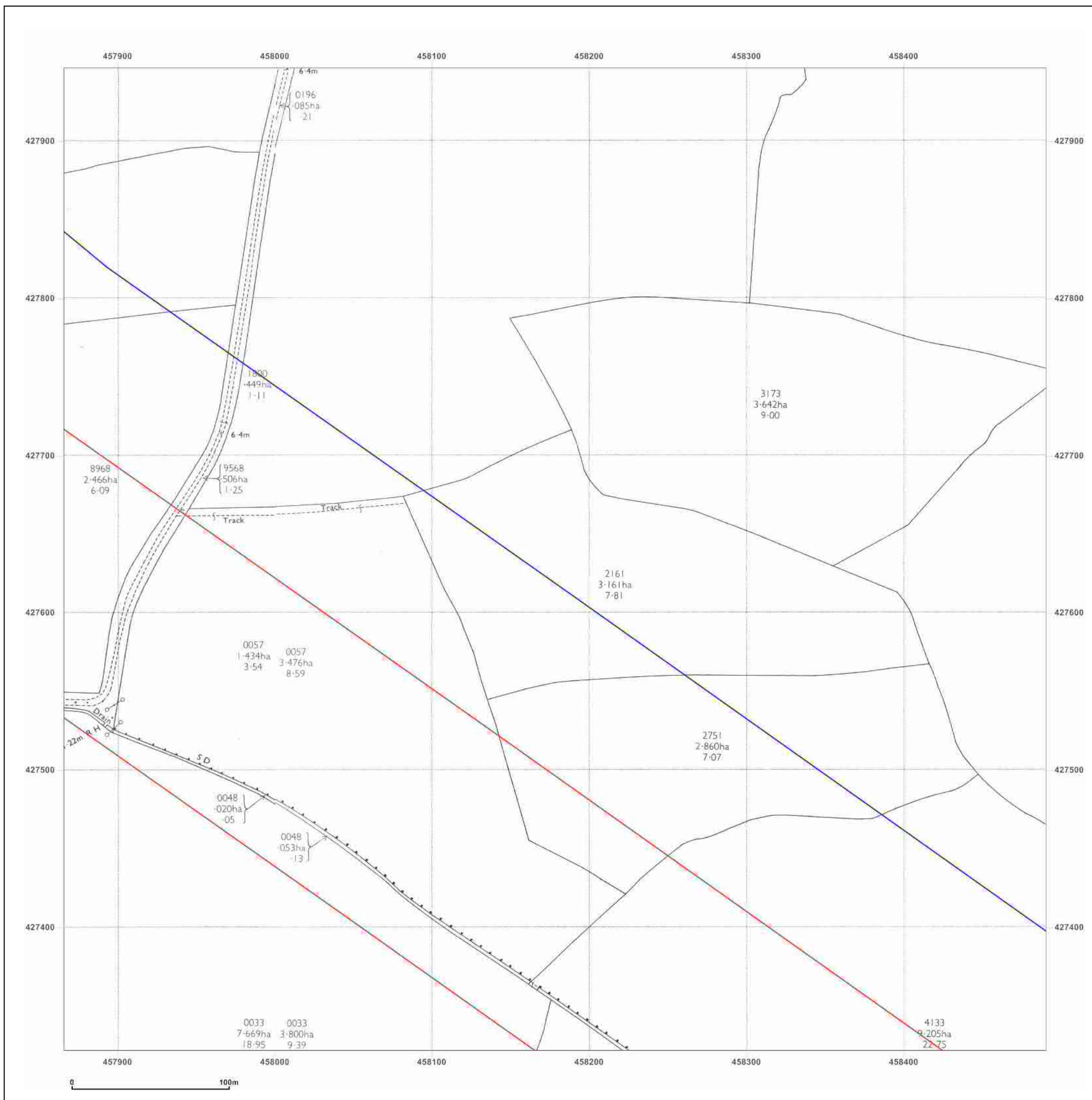


Produced by  
Groundsure Insights  
T: 08444 159000  
E: [info@groundsure.com](mailto:info@groundsure.com)  
W: [www.groundsure.com](http://www.groundsure.com)

© Crown copyright and database rights 2015 Ordnance Survey 100035207

Production date: 02 September 2016

To view map legend click here [Legend](#)



**Site Details:**

Eggborough Gas Connection  
Corridors

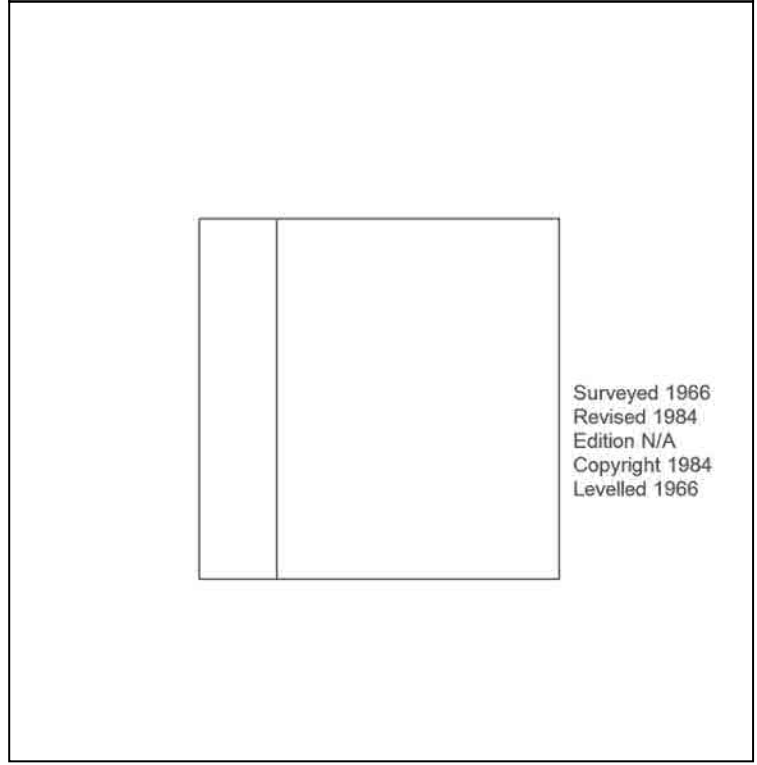
**Client Ref:** PO\_60506766\_  
**Report Ref:** GS-3268332\_LS\_5\_6  
**Grid Ref:** 458178, 427634

**Map Name:** National Grid

**Map date:** 1984

**Scale:** 1:2,500

**Printed at:** 1:2,500



Surveyed 1966  
Revised 1984  
Edition N/A  
Copyright 1984  
Levelled 1966

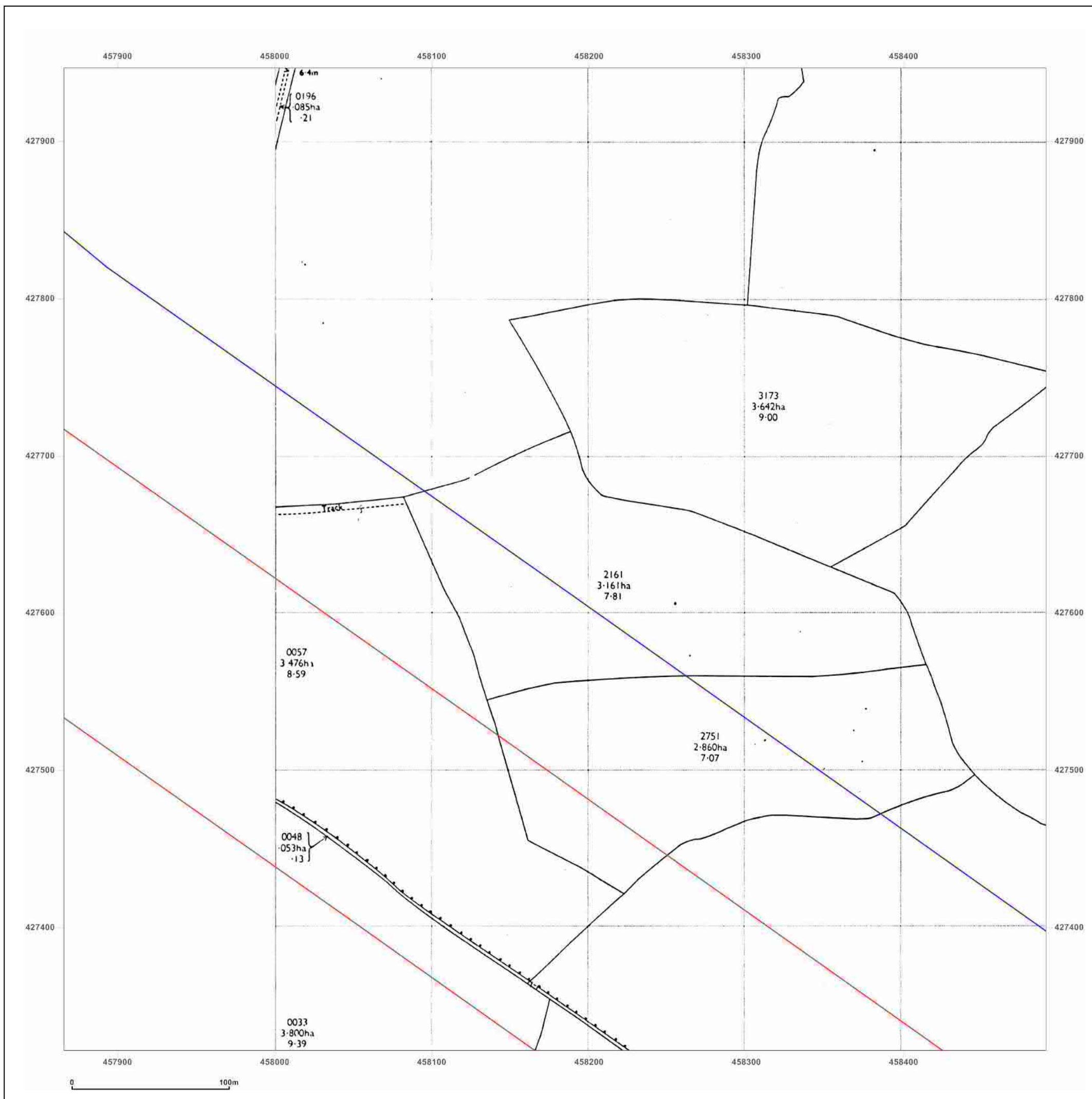


Produced by  
Groundsure Insights  
T: 08444 159000  
E: [info@groundsure.com](mailto:info@groundsure.com)  
W: [www.groundsure.com](http://www.groundsure.com)

© Crown copyright and database rights 2015 Ordnance Survey 100035207

Production date: 02 September 2016

To view map legend click here [Legend](#)



**Site Details:**

Eggborough Gas Connection  
Corridors

**Client Ref:** PO\_60506766\_  
**Report Ref:** GS-3268332\_LS\_5\_6  
**Grid Ref:** 458178, 427634

**Map Name:** National Grid


**Map date:** 1989-1991

**Scale:** 1:2,500

**Printed at:** 1:2,500



<p>Surveyed 1966 Revised 1989 Edition N/A Copyright 1989 Levelled 1966</p>	<p>Surveyed 1991 Revised 1991 Edition N/A Copyright 1991 Levelled N/A</p>
--	---

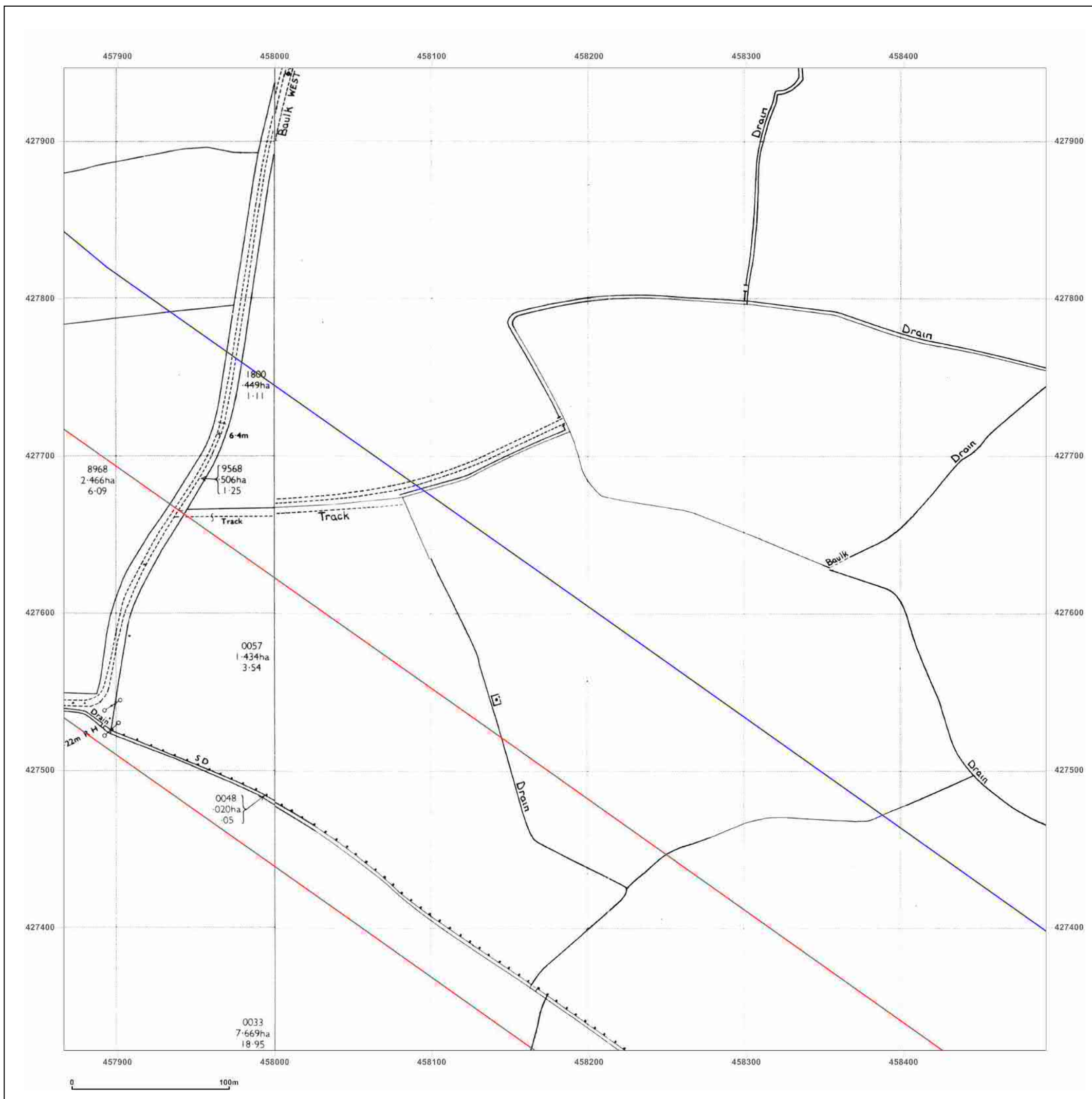


Produced by  
Groundsure Insights  
T: 08444 159000  
E: [info@groundsure.com](mailto:info@groundsure.com)  
W: [www.groundsure.com](http://www.groundsure.com)

© Crown copyright and database rights 2015 Ordnance Survey 100035207

Production date: 02 September 2016

To view map legend click here [Legend](#)



**Site Details:**

Eggborough Gas Connection  
Corridors

**Client Ref:** PO\_60506766\_  
**Report Ref:** GS-3268332\_LS\_5\_6  
**Grid Ref:** 458178, 427634

**Map Name:** National Grid

**Map date:** 1992-1995

**Scale:** 1:2,500

**Printed at:** 1:2,500



<p>Surveyed 1966 Revised 1992 Edition N/A Copyright 1992 Levelled 1966</p>	<p>Surveyed 1995 Revised N/A Edition N/A Copyright 1995 Levelled N/A</p>
--	--

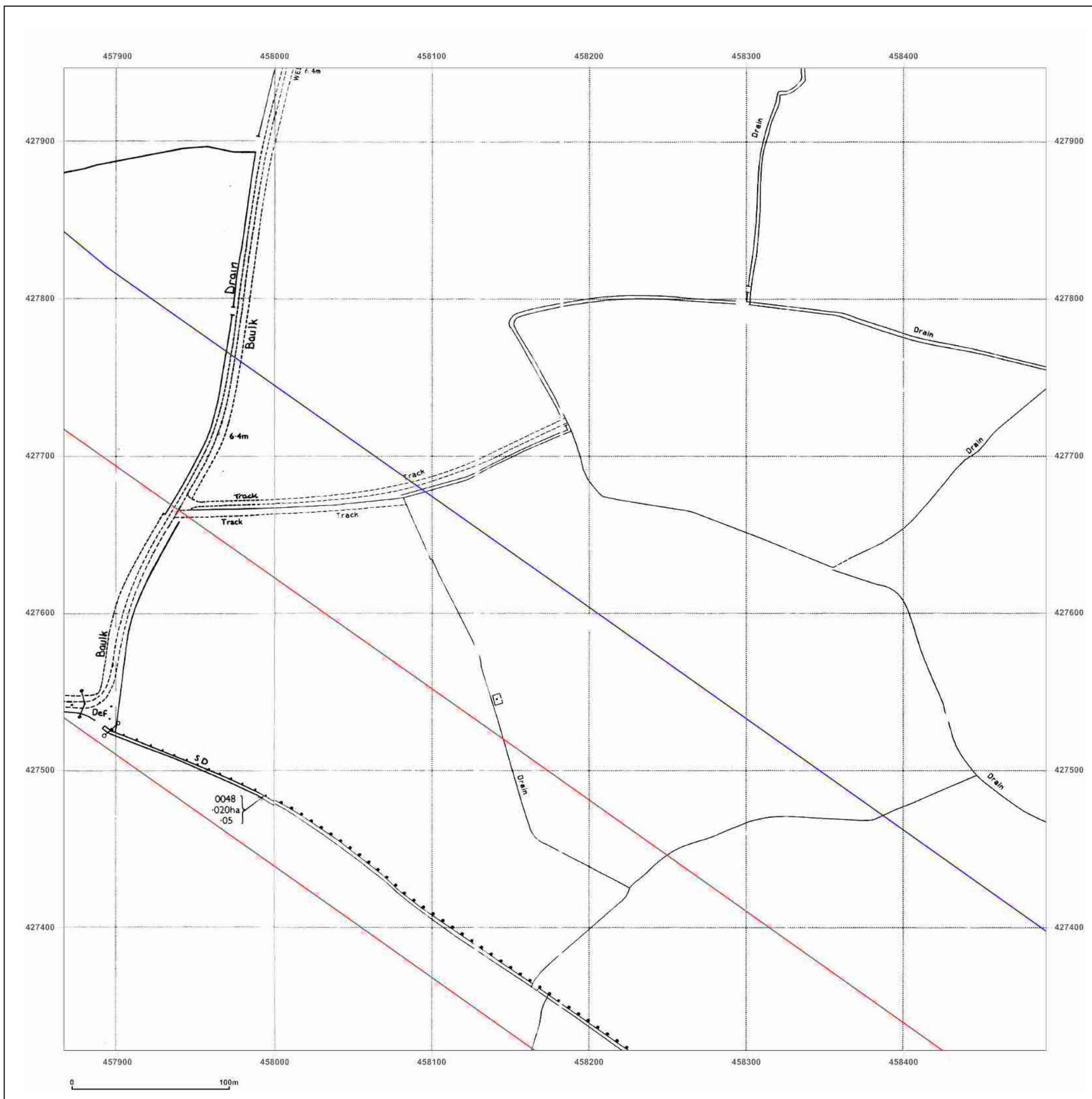


Produced by  
Groundsure Insights  
T: 08444 159000  
E: [info@groundsure.com](mailto:info@groundsure.com)  
W: [www.groundsure.com](http://www.groundsure.com)

© Crown copyright and database rights 2015 Ordnance Survey 100035207

Production date: 02 September 2016

To view map legend click here [Legend](#)



**Site Details:**

Eggborough Gas Connection  
Corridors

**Client Ref:** PO\_60506766\_  
**Report Ref:** GS-3268332\_LS\_5\_7  
**Grid Ref:** 458178, 428259

**Map Name:** County Series


**Map date:** 1890

**Scale:** 1:2,500

**Printed at:** 1:2,500



Surveyed 1890  
Revised 1890  
Edition N/A  
Copyright N/A  
Levelled N/A

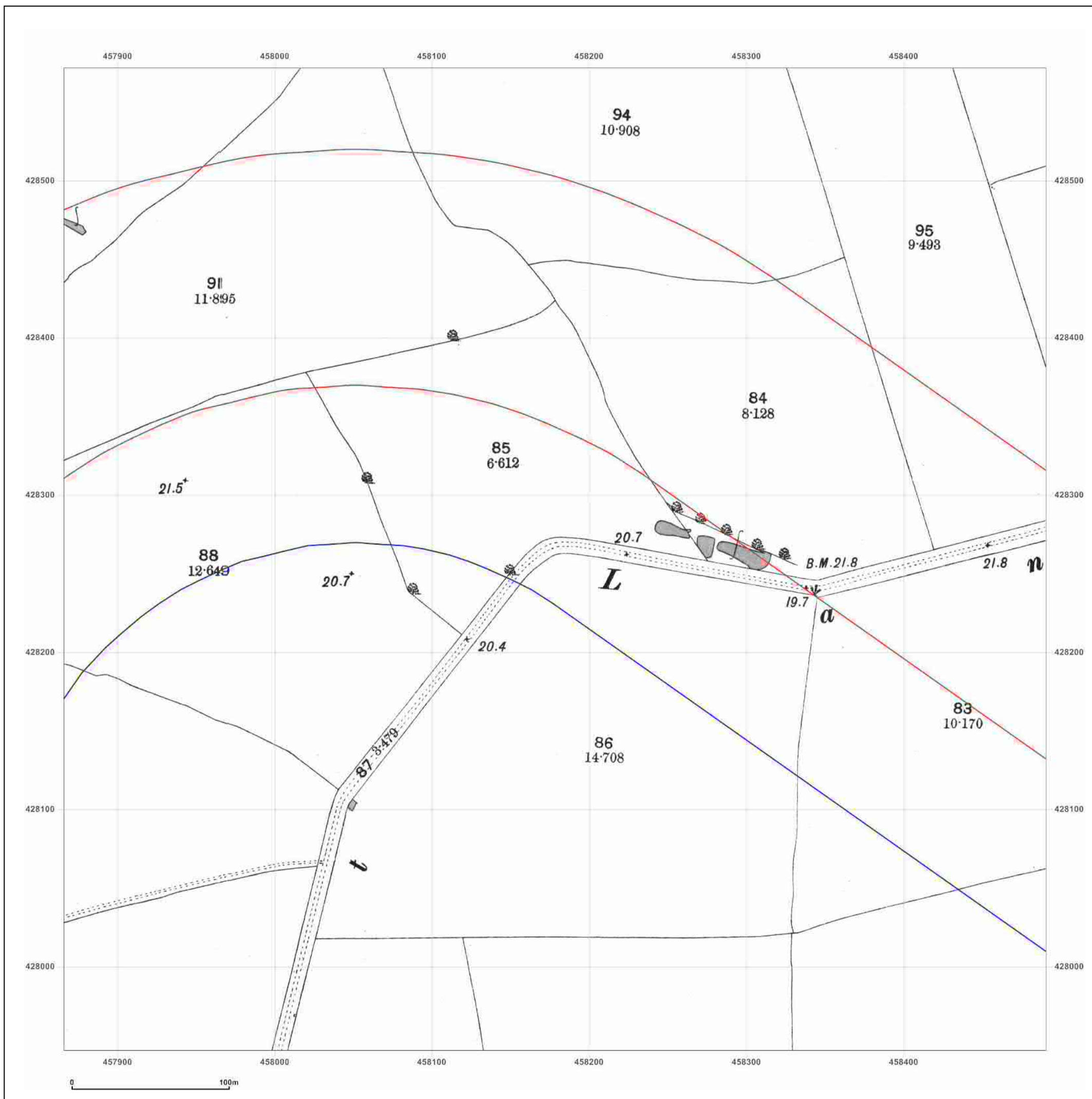


Produced by  
Groundsure Insights  
T: 08444 159000  
E: [info@groundsure.com](mailto:info@groundsure.com)  
W: [www.groundsure.com](http://www.groundsure.com)

© Crown copyright and database rights 2015 Ordnance Survey 100035207

Production date: 01 September 2016

To view map legend click here [Legend](#)



**Site Details:**

Eggborough Gas Connection  
Corridors

**Client Ref:** PO\_60506766\_  
**Report Ref:** GS-3268332\_LS\_5\_7  
**Grid Ref:** 458178, 428259

**Map Name:** County Series

**Map date:** 1907

**Scale:** 1:2,500

**Printed at:** 1:2,500



Surveyed 1907  
Revised 1907  
Edition N/A  
Copyright N/A  
Levelled N/A

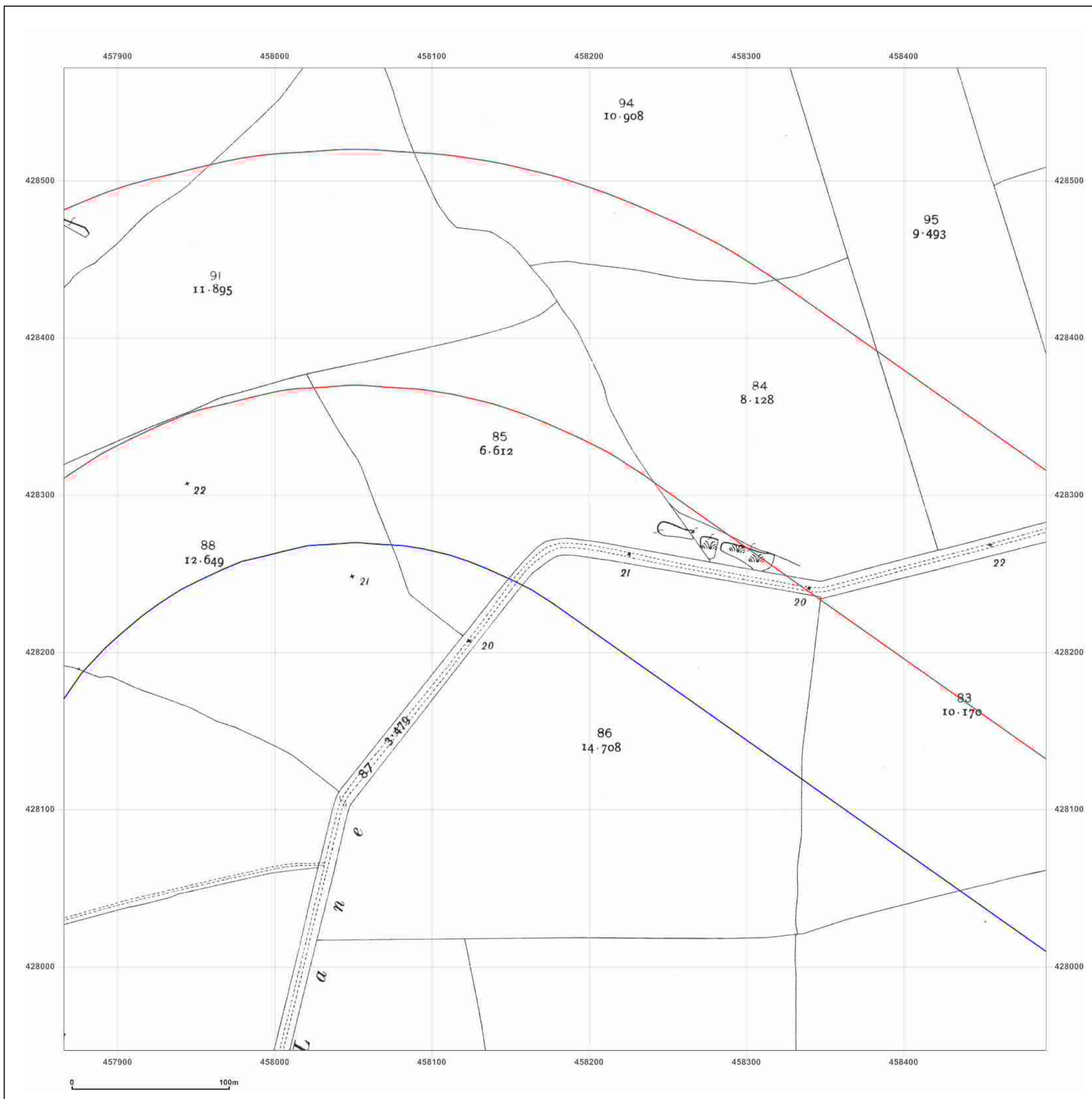


Produced by  
Groundsure Insights  
T: 08444 159000  
E: [info@groundsure.com](mailto:info@groundsure.com)  
W: [www.groundsure.com](http://www.groundsure.com)

© Crown copyright and database rights 2015 Ordnance Survey 100035207

Production date: 01 September 2016

To view map legend click here [Legend](#)



**Site Details:**

Eggborough Gas Connection  
Corridors

**Client Ref:** PO\_60506766\_  
**Report Ref:** GS-3268332\_LS\_5\_7  
**Grid Ref:** 458178, 428259

**Map Name:** National Grid

**Map date:** 1971

**Scale:** 1:2,500

**Printed at:** 1:2,500



Surveyed 1971  
Revised 1971  
Edition N/A  
Copyright 1972  
Levelled 1966

Surveyed 1971  
Revised 1971  
Edition N/A  
Copyright 1972  
Levelled 1966

Surveyed 1971  
Revised 1971  
Edition N/A  
Copyright 1972  
Levelled 1966

Surveyed 1971  
Revised 1971  
Edition N/A  
Copyright 1972  
Levelled 1966

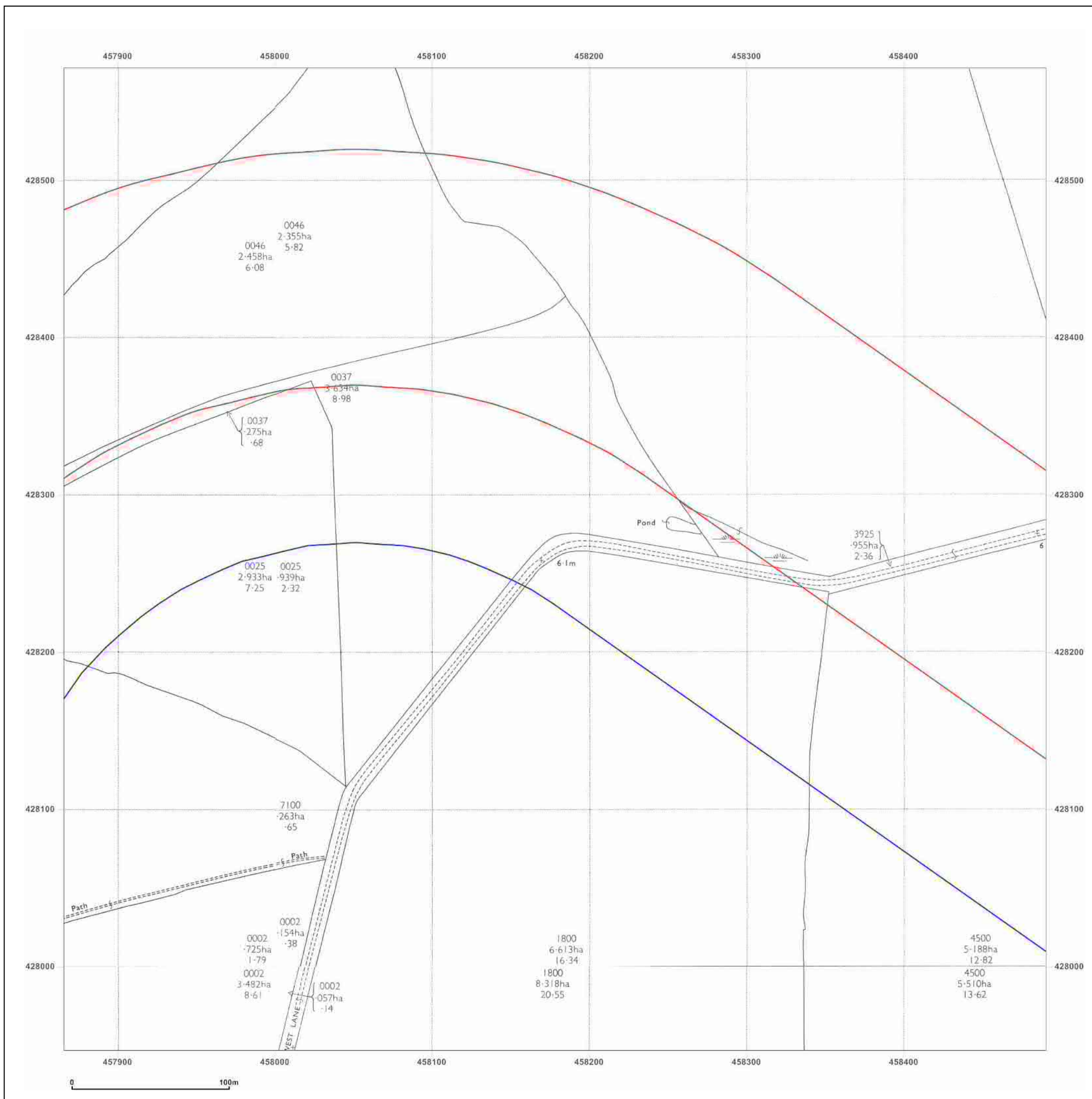


Produced by  
Groundsure Insights  
T: 08444 159000  
E: [info@groundsure.com](mailto:info@groundsure.com)  
W: [www.groundsure.com](http://www.groundsure.com)

© Crown copyright and database rights 2015 Ordnance Survey 100035207

Production date: 01 September 2016

To view map legend click here [Legend](#)





**Site Details:**

Eggborough Gas Connection  
Corridors

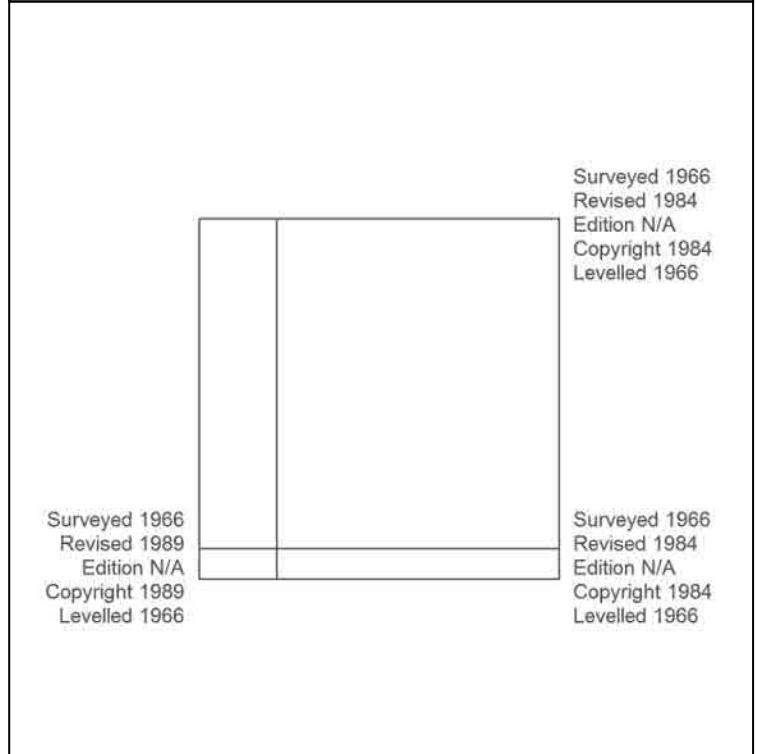
**Client Ref:** PO\_60506766\_  
**Report Ref:** GS-3268332\_LS\_5\_7  
**Grid Ref:** 458178, 428259

**Map Name:** National Grid

**Map date:** 1984-1989

**Scale:** 1:2,500

**Printed at:** 1:2,500

Surveyed 1966  
 Revised 1984  
 Edition N/A  
 Copyright 1984  
 Levelled 1966

Surveyed 1966  
 Revised 1989  
 Edition N/A  
 Copyright 1989  
 Levelled 1966

Surveyed 1966  
 Revised 1984  
 Edition N/A  
 Copyright 1984  
 Levelled 1966

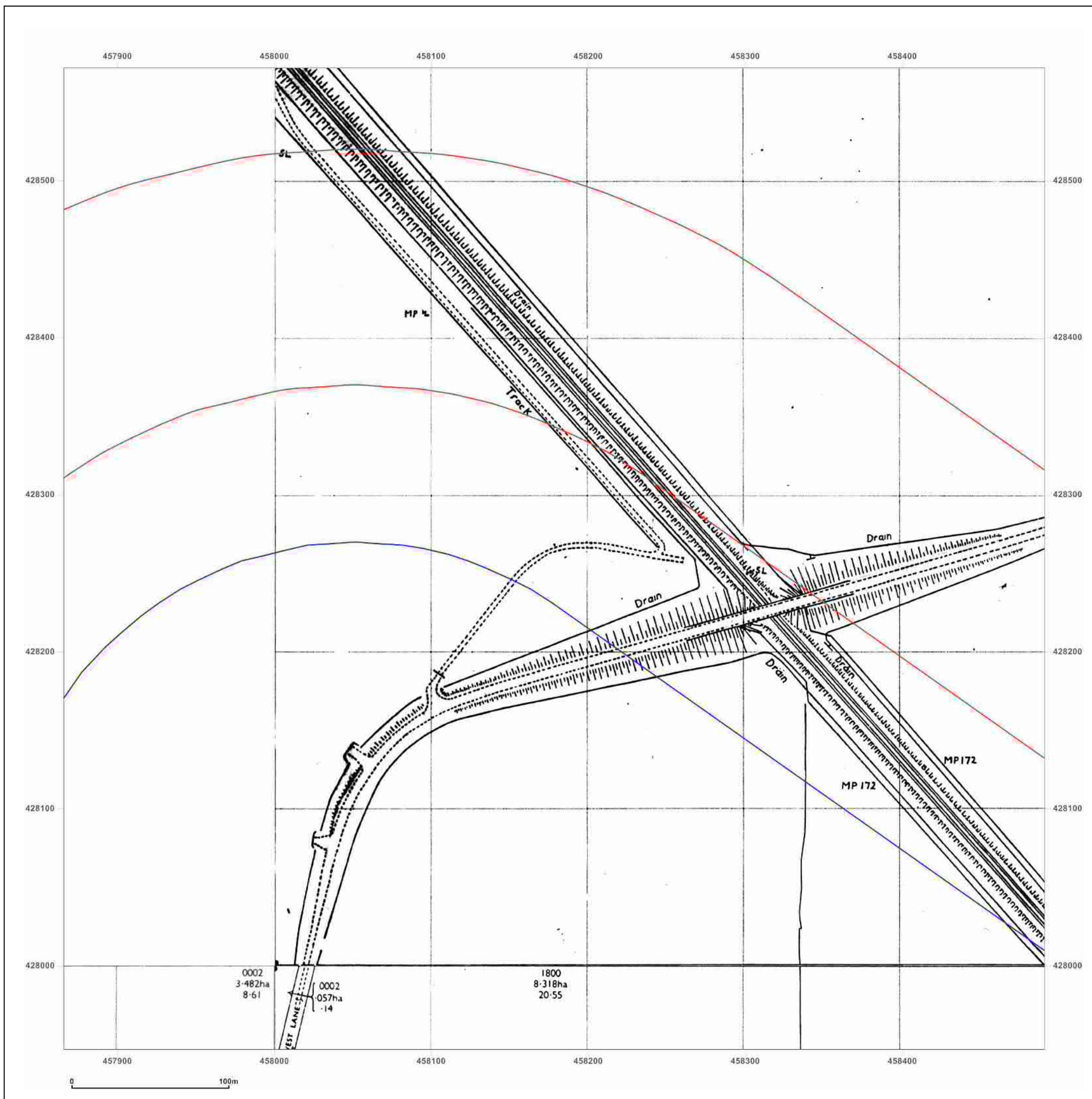


Produced by  
Groundsure Insights  
T: 08444 159000  
E: [info@groundsure.com](mailto:info@groundsure.com)  
W: [www.groundsure.com](http://www.groundsure.com)

© Crown copyright and database rights 2015 Ordnance Survey 100035207

Production date: 01 September 2016

To view map legend click here [Legend](#)



**Site Details:**

Eggborough Gas Connection  
Corridors

**Client Ref:** PO\_60506766\_  
**Report Ref:** GS-3268332\_LS\_5\_7  
**Grid Ref:** 458178, 428259

**Map Name:** National Grid

**Map date:** 1991-1995

**Scale:** 1:2,500

**Printed at:** 1:2,500



Surveyed 1995  
Revised N/A  
Edition N/A  
Copyright 1995  
Levelled N/A

Surveyed 1966  
Revised 1991  
Edition N/A  
Copyright 1991  
Levelled 1966

Surveyed 1966  
Revised 1992  
Edition N/A  
Copyright 1992  
Levelled 1966

Surveyed 1991  
Revised 1991  
Edition N/A  
Copyright 1991  
Levelled N/A

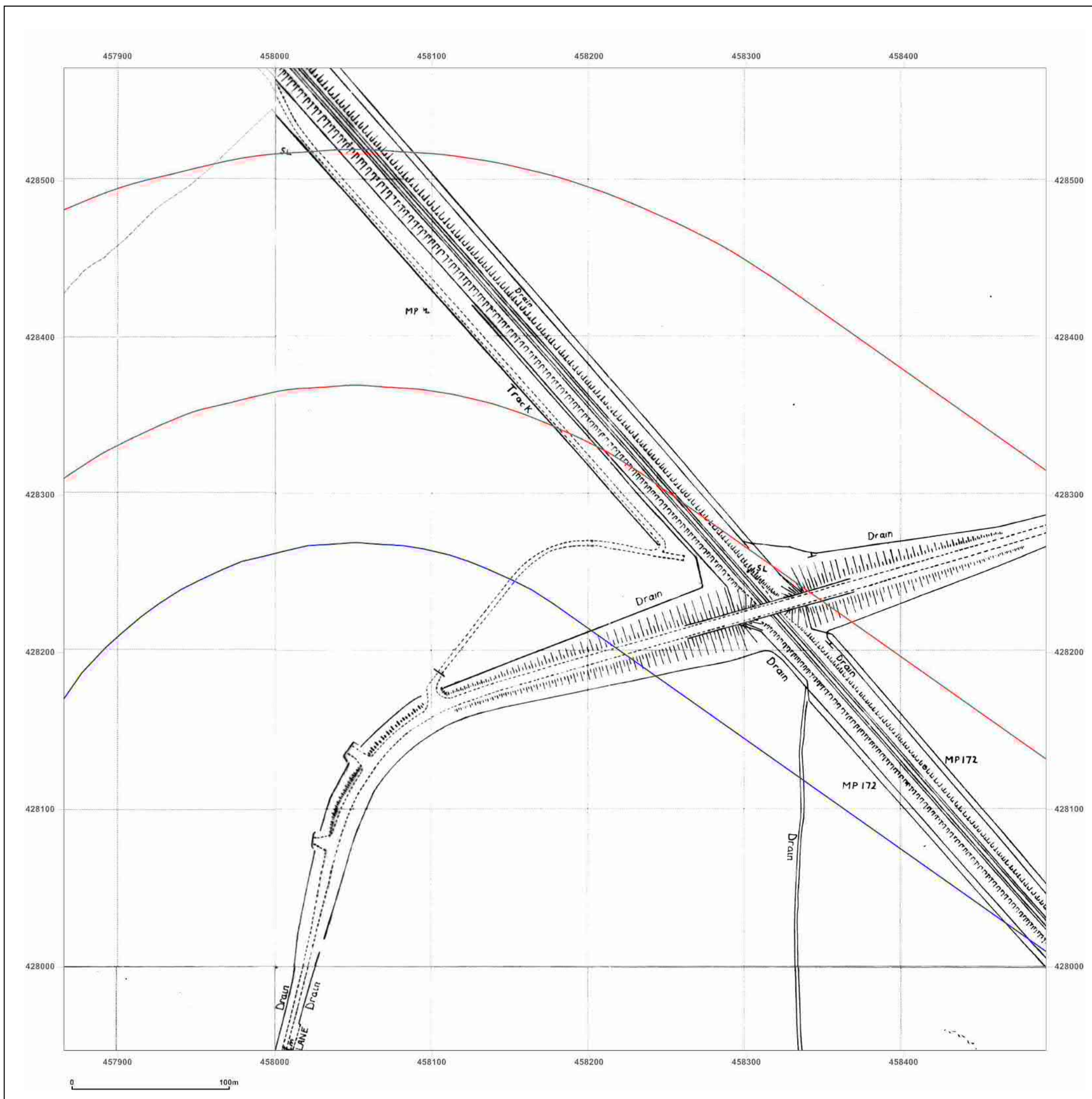


Produced by  
Groundsure Insights  
T: 08444 159000  
E: [info@groundsure.com](mailto:info@groundsure.com)  
W: [www.groundsure.com](http://www.groundsure.com)

© Crown copyright and database rights 2015 Ordnance Survey 100035207

Production date: 01 September 2016

To view map legend click here [Legend](#)



**Site Details:**

Eggborough Gas Connection  
Corridors

**Client Ref:** PO\_60506766\_  
**Report Ref:** GS-3268332\_LS\_5\_7  
**Grid Ref:** 458178, 428259

**Map Name:** National Grid

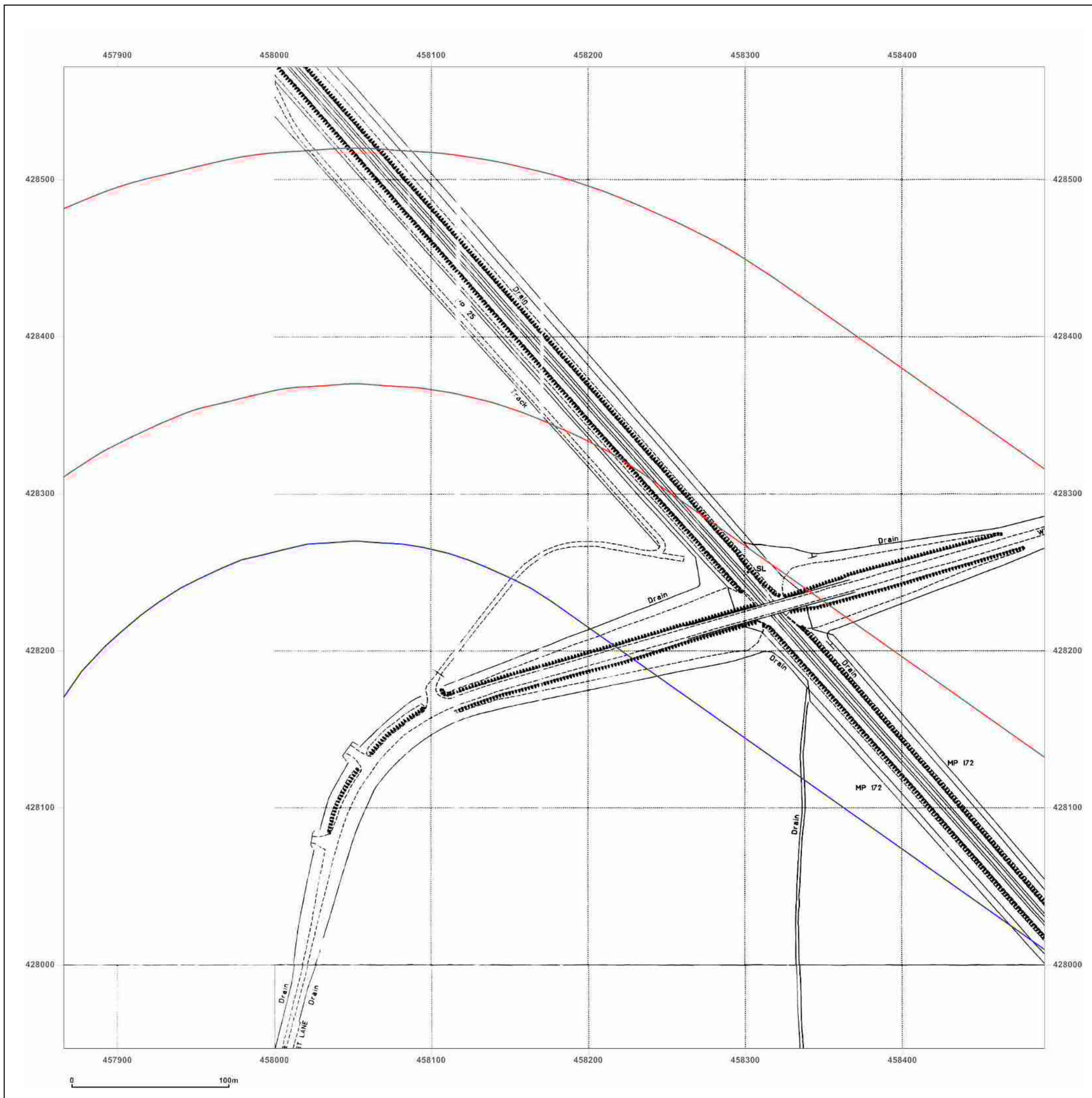
**Map date:** 1995

**Scale:** 1:2,500

**Printed at:** 1:2,500



<p>Surveyed 1995 Revised N/A Edition N/A Copyright 1995 Levelled N/A</p>	<p>Surveyed N/A Revised N/A Edition N/A Copyright 1995 Levelled N/A</p>
--	---



Produced by  
Groundsure Insights  
T: 08444 159000  
E: [info@groundsure.com](mailto:info@groundsure.com)  
W: [www.groundsure.com](http://www.groundsure.com)

© Crown copyright and database rights 2015 Ordnance Survey 100035207

Production date: 01 September 2016

To view map legend click here [Legend](#)

**Site Details:**

Eggborough Gas Connection  
Corridors

**Client Ref:** PO\_60506766\_  
**Report Ref:** GS-3268332\_LS\_6\_1  
**Grid Ref:** 458804, 424506

**Map Name:** County Series

**Map date:** 1890

**Scale:** 1:2,500

**Printed at:** 1:2,500




Surveyed 1890  
Revised 1890  
Edition N/A  
Copyright N/A  
Levelled N/A

Surveyed 1890  
Revised 1890  
Edition N/A  
Copyright N/A  
Levelled N/A

Surveyed 1890  
Revised 1890  
Edition N/A  
Copyright N/A  
Levelled N/A

Surveyed 1890  
Revised 1890  
Edition N/A  
Copyright N/A  
Levelled N/A

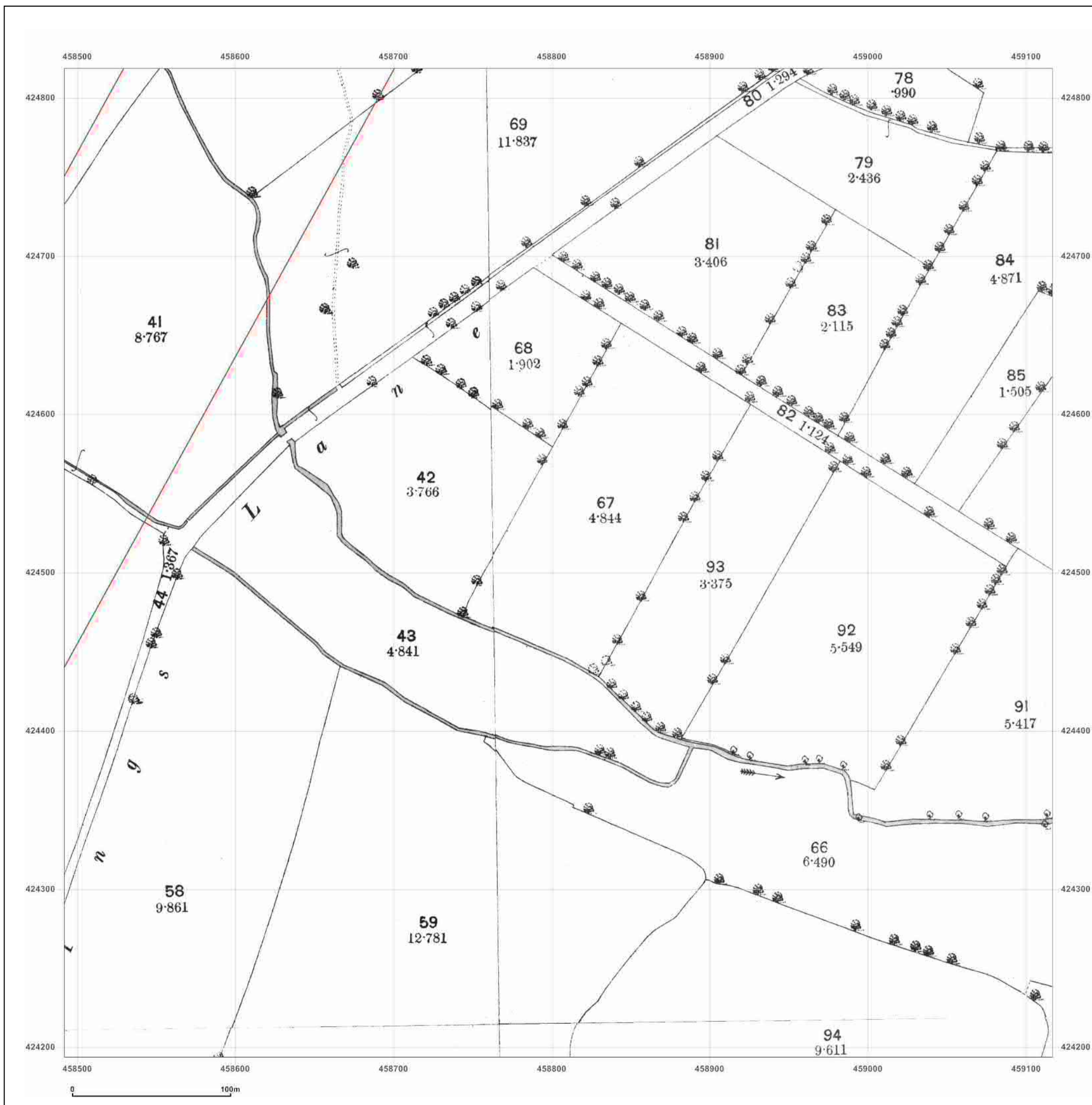


Produced by  
Groundsure Insights  
T: 08444 159000  
E: [info@groundsure.com](mailto:info@groundsure.com)  
W: [www.groundsure.com](http://www.groundsure.com)

© Crown copyright and database rights 2015 Ordnance Survey 100035207

Production date: 01 September 2016

To view map legend click here [Legend](#)



**Site Details:**

Eggborough Gas Connection  
Corridors

**Client Ref:** PO\_60506766\_  
**Report Ref:** GS-3268332\_LS\_6\_1  
**Grid Ref:** 458804, 424506

**Map Name:** County Series

**Map date:** 1907

**Scale:** 1:2,500

**Printed at:** 1:2,500




Surveyed 1907  
Revised 1907  
Edition N/A  
Copyright N/A  
Levelled N/A

Surveyed 1907  
Revised 1907  
Edition N/A  
Copyright N/A  
Levelled N/A

Surveyed 1907  
Revised 1907  
Edition N/A  
Copyright N/A  
Levelled N/A

Surveyed 1907  
Revised 1907  
Edition N/A  
Copyright N/A  
Levelled N/A

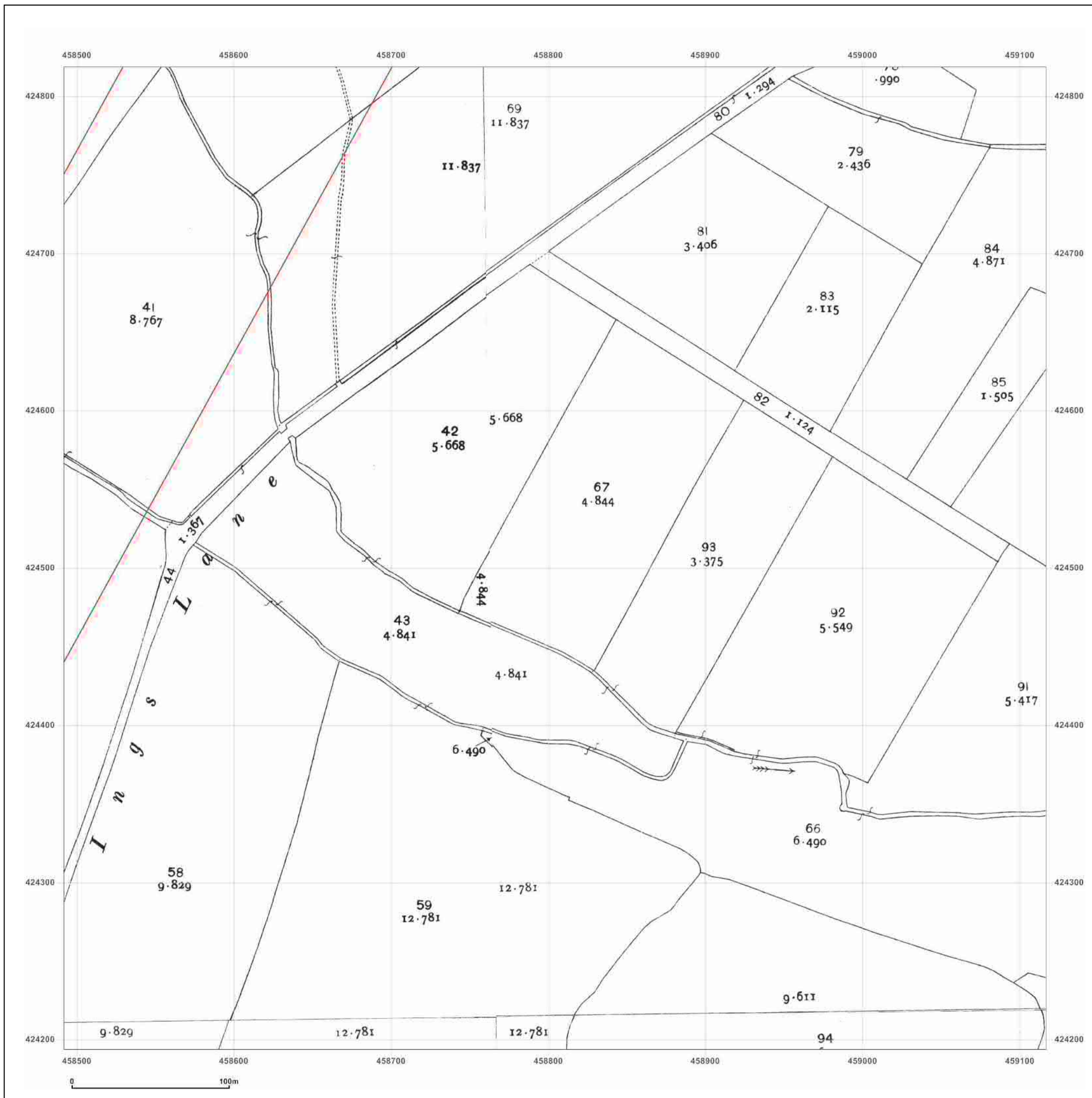


Produced by  
Groundsure Insights  
T: 08444 159000  
E: [info@groundsure.com](mailto:info@groundsure.com)  
W: [www.groundsure.com](http://www.groundsure.com)

© Crown copyright and database rights 2015 Ordnance Survey 100035207

Production date: 01 September 2016

To view map legend click here [Legend](#)



**Site Details:**

Eggborough Gas Connection  
Corridors

**Client Ref:** PO\_60506766\_  
**Report Ref:** GS-3268332\_LS\_6\_1  
**Grid Ref:** 458804, 424506

**Map Name:** National Grid


**Map date:** 1971

**Scale:** 1:2,500

**Printed at:** 1:2,500



Surveyed 1971  
Revised 1971  
Edition N/A  
Copyright 1972  
Levelled 1966

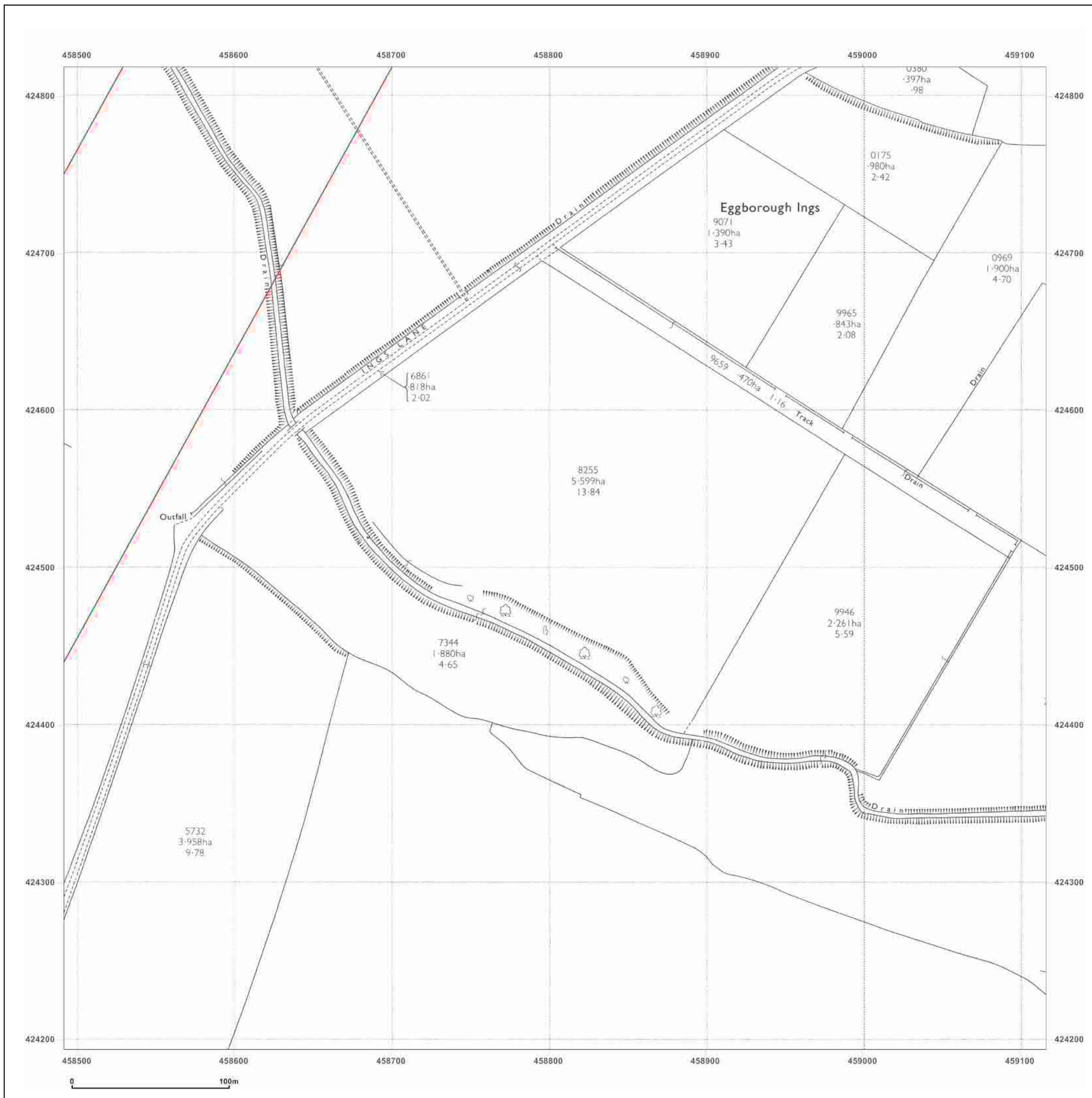


Produced by  
Groundsure Insights  
T: 08444 159000  
E: [info@groundsure.com](mailto:info@groundsure.com)  
W: [www.groundsure.com](http://www.groundsure.com)

© Crown copyright and database rights 2015 Ordnance Survey 100035207

Production date: 01 September 2016

To view map legend click here [Legend](#)



**Site Details:**

Eggborough Gas Connection  
Corridors

**Client Ref:** PO\_60506766\_  
**Report Ref:** GS-3268332\_LS\_6\_1  
**Grid Ref:** 458804, 424506

**Map Name:** National Grid


**Map date:** 1984

**Scale:** 1:2,500

**Printed at:** 1:2,500



Surveyed 1966  
Revised 1984  
Edition N/A  
Copyright 1984  
Levelled 1966

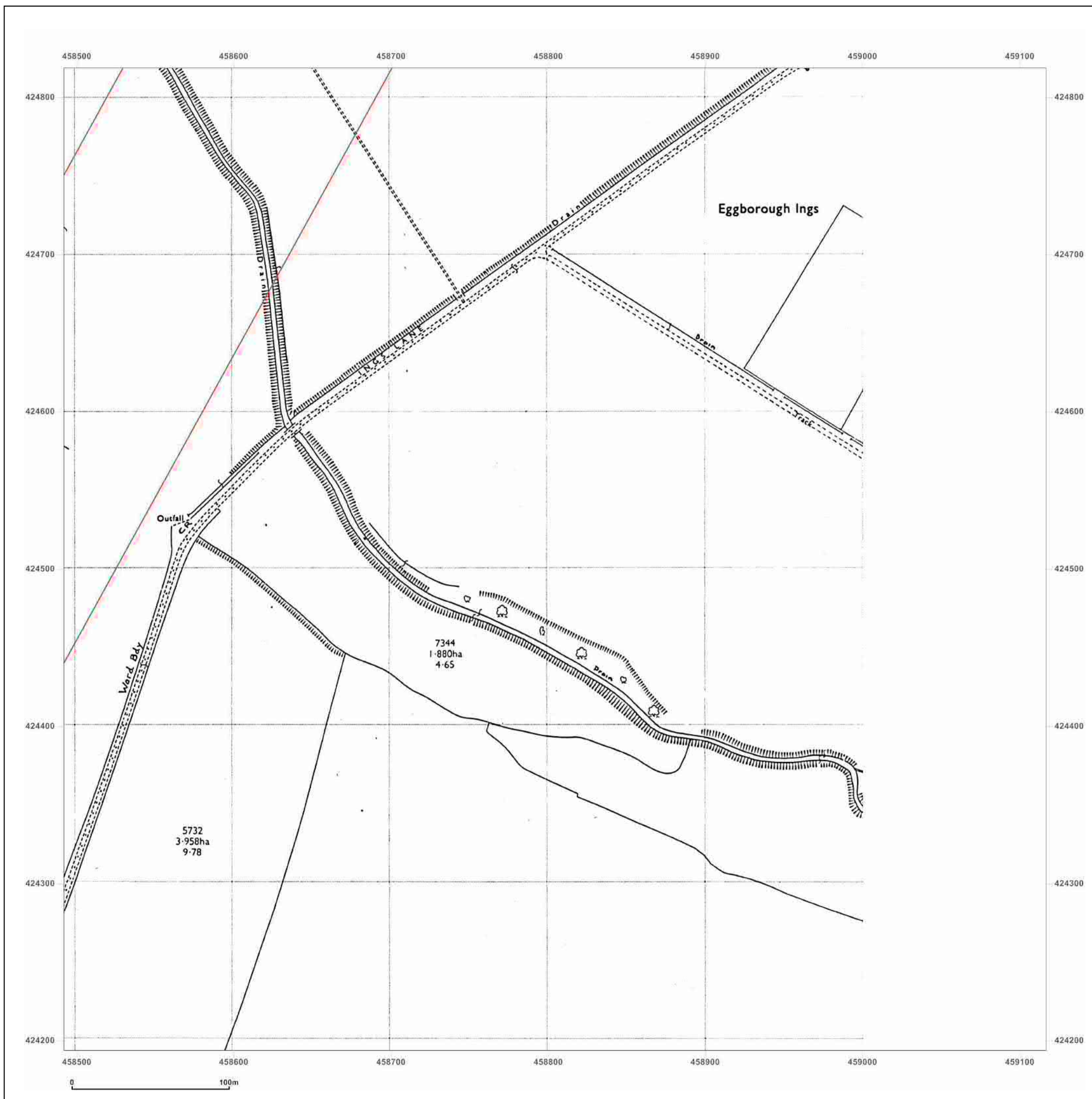


Produced by  
Groundsure Insights  
T: 08444 159000  
E: [info@groundsure.com](mailto:info@groundsure.com)  
W: [www.groundsure.com](http://www.groundsure.com)

© Crown copyright and database rights 2015 Ordnance Survey 100035207

Production date: 01 September 2016

To view map legend click here [Legend](#)



**Site Details:**

Eggborough Gas Connection  
Corridors

**Client Ref:** PO\_60506766\_  
**Report Ref:** GS-3268332\_LS\_6\_1  
**Grid Ref:** 458804, 424506

**Map Name:** National Grid

**Map date:** 1992-1995

**Scale:** 1:2,500

**Printed at:** 1:2,500



Surveyed 1995  
Revised N/A  
Edition N/A  
Copyright 1995  
Levelled N/A

Surveyed 1966  
Revised 1992  
Edition N/A  
Copyright 1992  
Levelled 1966

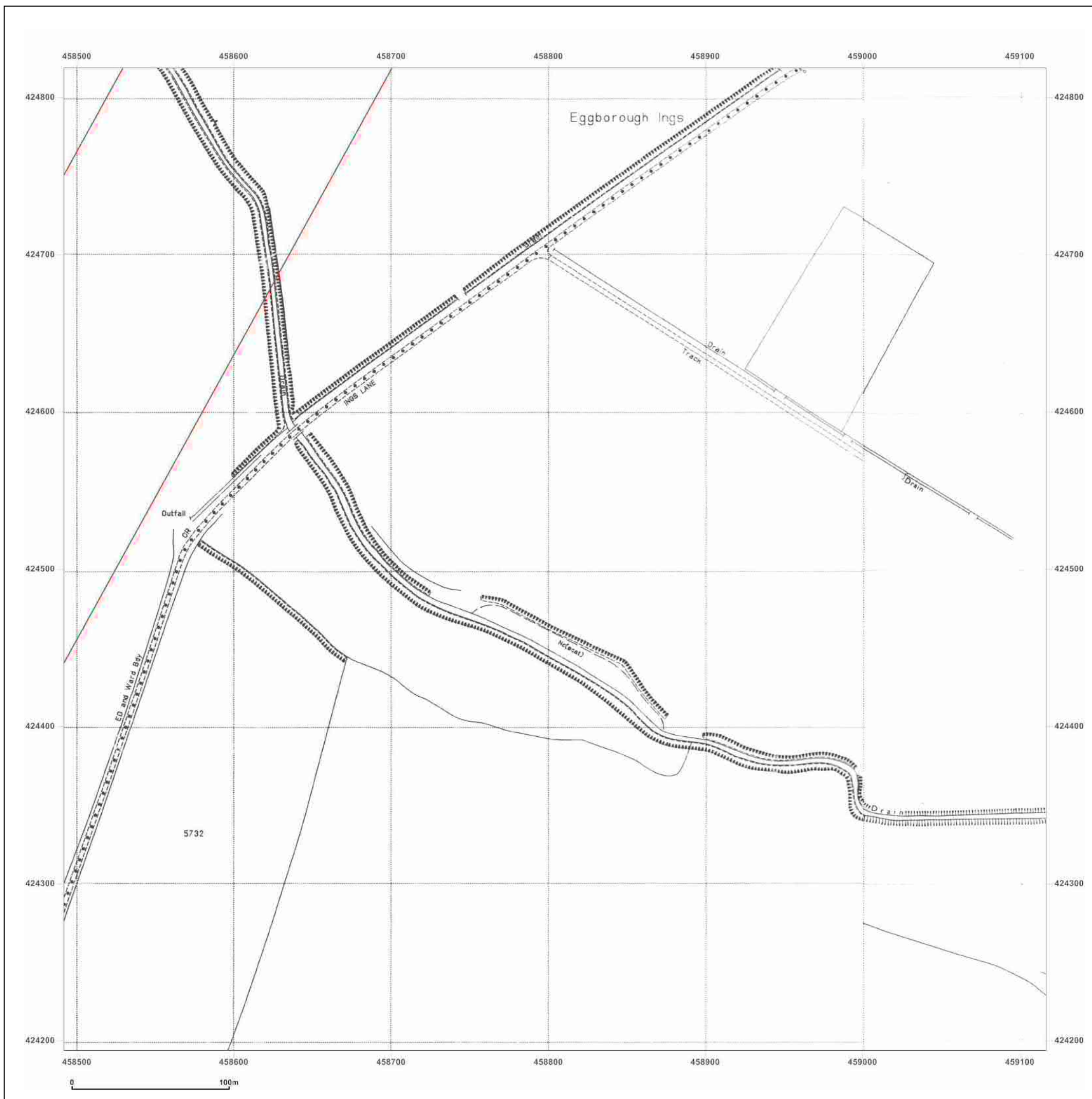


Produced by  
Groundsure Insights  
T: 08444 159000  
E: [info@groundsure.com](mailto:info@groundsure.com)  
W: [www.groundsure.com](http://www.groundsure.com)

© Crown copyright and database rights 2015 Ordnance Survey 100035207

Production date: 01 September 2016

To view map legend click here [Legend](#)





**Site Details:**

Eggborough Gas Connection  
Corridors

**Client Ref:** PO\_60506766\_  
**Report Ref:** GS-3268332\_LS\_6\_2  
**Grid Ref:** 458804, 425132

**Map Name:** County Series


**Map date:** 1890

**Scale:** 1:2,500

**Printed at:** 1:2,500



<p>Surveyed 1890 Revised 1890 Edition N/A Copyright N/A Levelled N/A</p>	<p>Surveyed 1890 Revised 1890 Edition N/A Copyright N/A Levelled N/A</p>
--	--

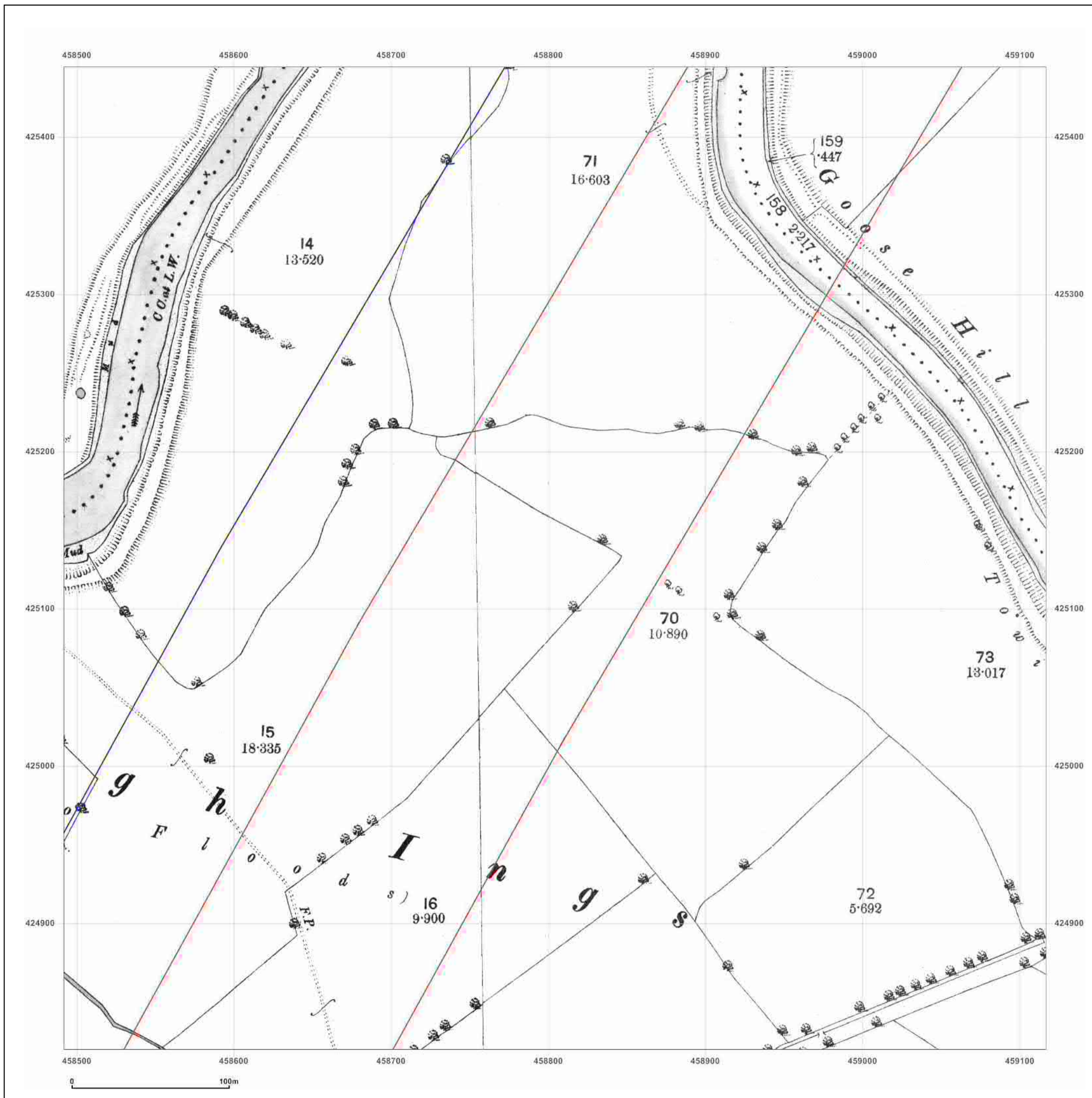


Produced by  
Groundsure Insights  
T: 08444 159000  
E: [info@groundsure.com](mailto:info@groundsure.com)  
W: [www.groundsure.com](http://www.groundsure.com)

© Crown copyright and database rights 2015 Ordnance Survey 100035207

Production date: 01 September 2016

To view map legend click here [Legend](#)



**Site Details:**

Eggborough Gas Connection  
Corridors

**Client Ref:** PO\_60506766\_  
**Report Ref:** GS-3268332\_LS\_6\_2  
**Grid Ref:** 458804, 425132

**Map Name:** County Series


**Map date:** 1907

**Scale:** 1:2,500

**Printed at:** 1:2,500



Surveyed 1907 Revised 1907 Edition N/A Copyright N/A Levelled N/A	Surveyed 1907 Revised 1907 Edition N/A Copyright N/A Levelled N/A
---	---

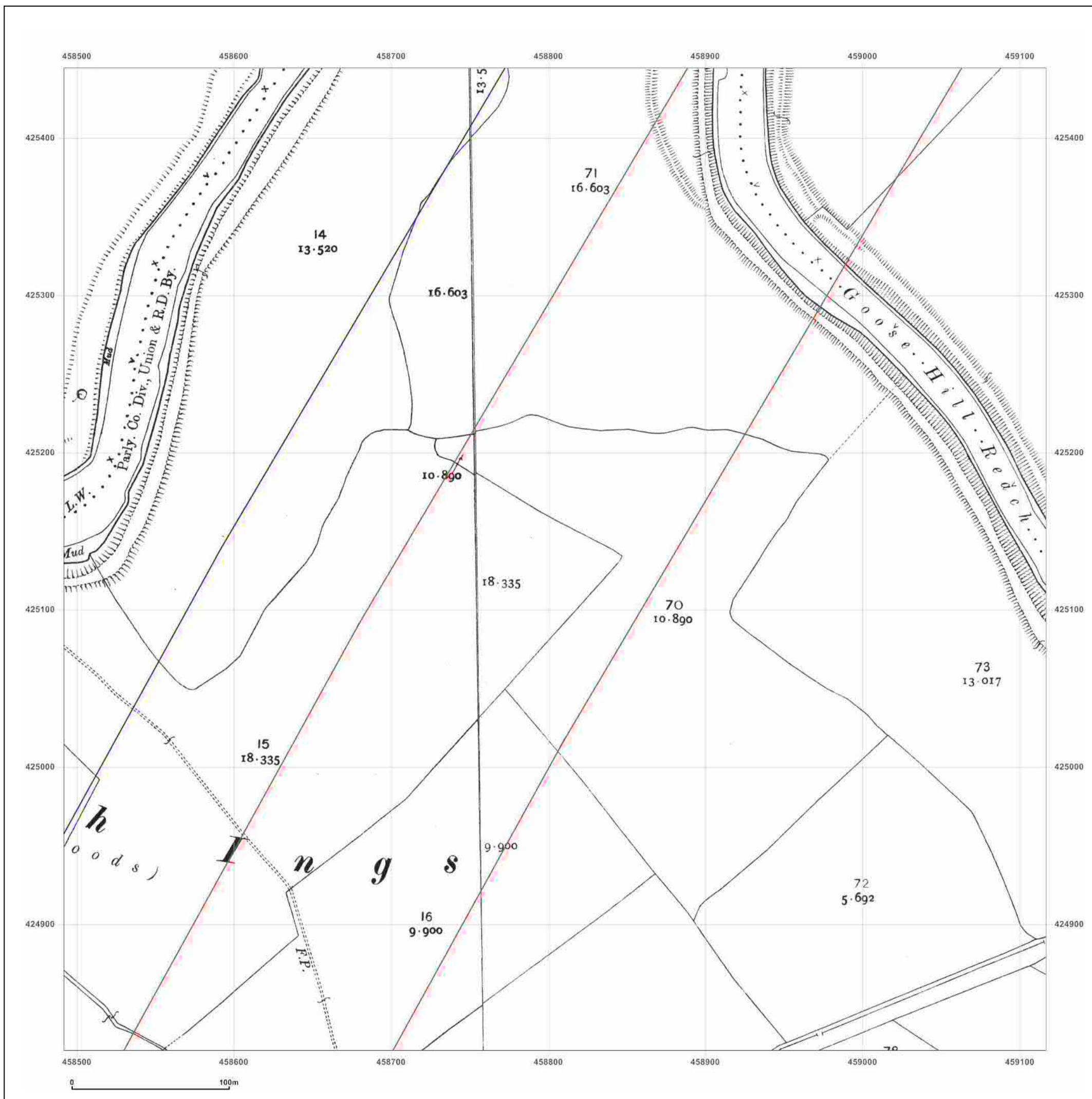


Produced by  
Groundsure Insights  
T: 08444 159000  
E: [info@groundsure.com](mailto:info@groundsure.com)  
W: [www.groundsure.com](http://www.groundsure.com)

© Crown copyright and database rights 2015 Ordnance Survey 100035207

Production date: 01 September 2016

To view map legend click here [Legend](#)



**Site Details:**

Eggborough Gas Connection  
Corridors

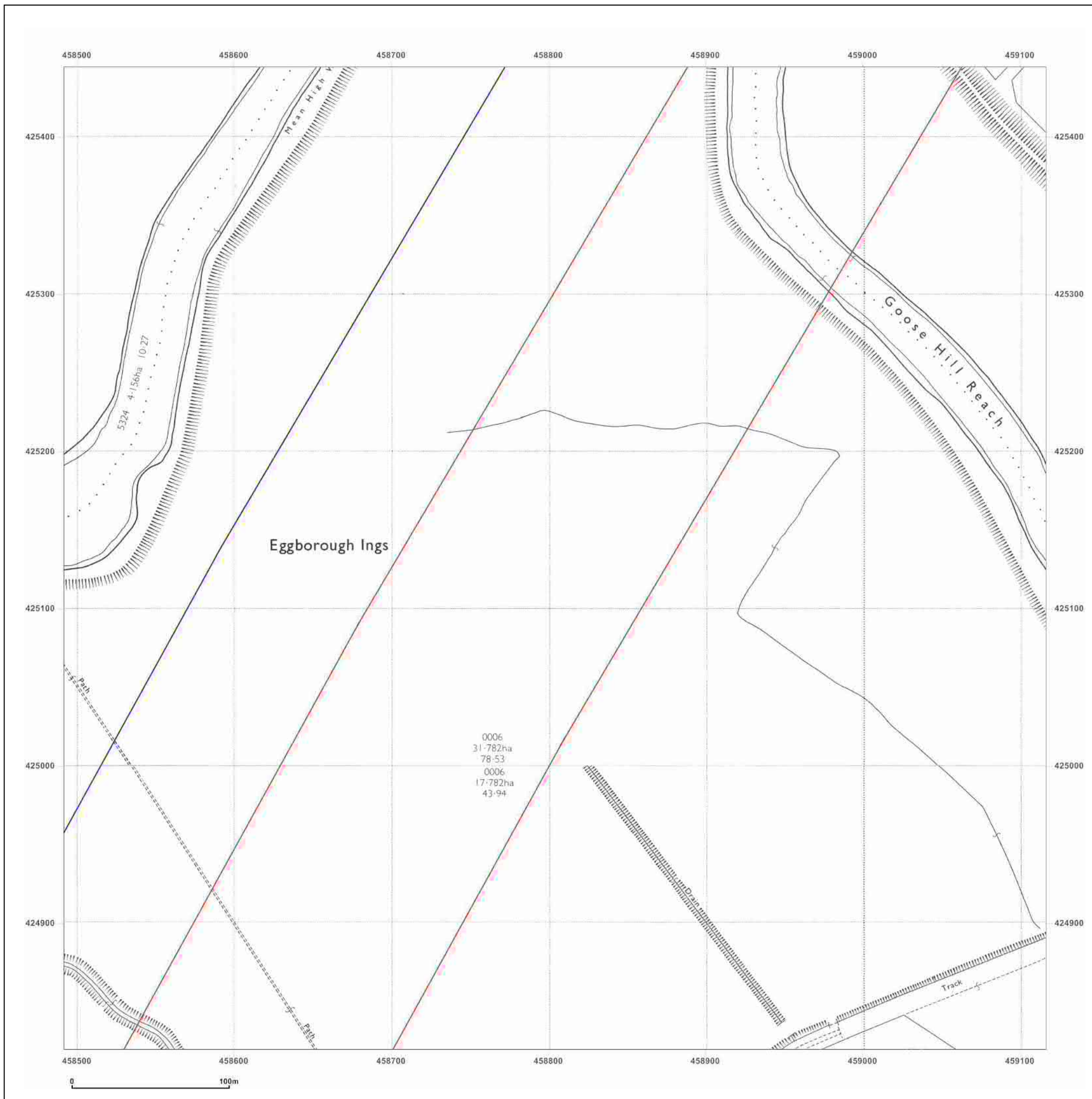
**Client Ref:** PO\_60506766\_  
**Report Ref:** GS-3268332\_LS\_6\_2  
**Grid Ref:** 458804, 425132

**Map Name:** National Grid

**Map date:** 1971

**Scale:** 1:2,500

**Printed at:** 1:2,500



Surveyed 1971  
Revised 1971  
Edition N/A  
Copyright 1971  
Levelled 1966

Surveyed 1971  
Revised 1971  
Edition N/A  
Copyright 1972  
Levelled 1966



Produced by  
Groundsure Insights  
T: 08444 159000  
E: [info@groundsure.com](mailto:info@groundsure.com)  
W: [www.groundsure.com](http://www.groundsure.com)

© Crown copyright and database rights 2015 Ordnance Survey 100035207

Production date: 02 September 2016

To view map legend click here [Legend](#)

**Site Details:**

Eggborough Gas Connection  
Corridors

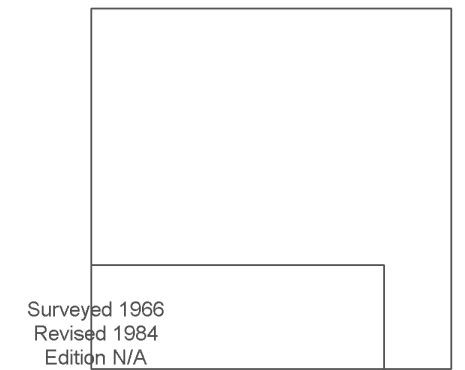
**Client Ref:** PO\_60506766\_  
**Report Ref:** GS-3268332\_LS\_6\_2  
**Grid Ref:** 458804, 425132

**Map Name:** National Grid

**Map date:** 1984

**Scale:** 1:2,500

**Printed at:** 1:2,500



Surveyed 1966  
Revised 1984  
Edition N/A  
Copyright 1984  
Levelled 1966

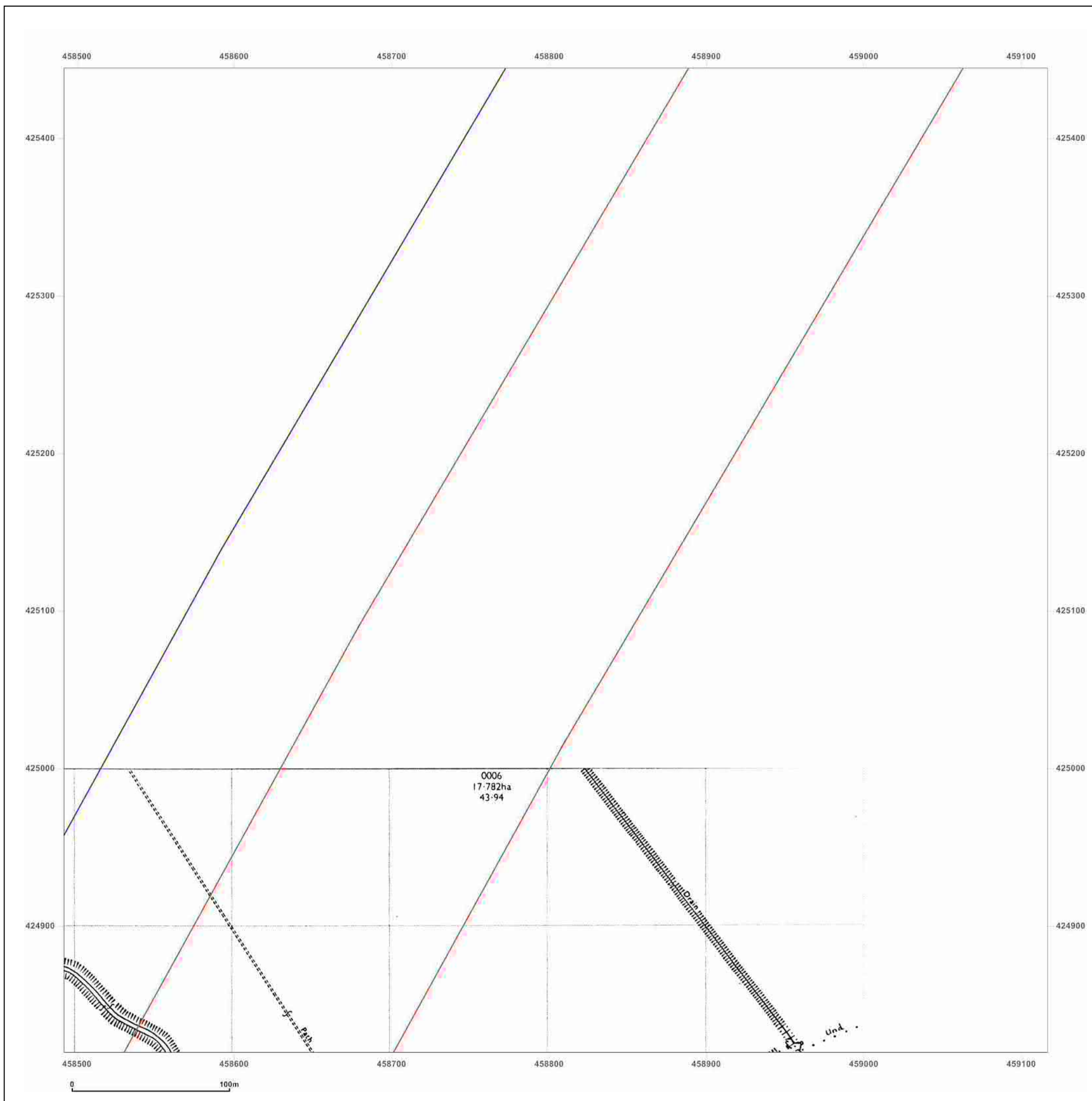


Produced by  
Groundsure Insights  
T: 08444 159000  
E: [info@groundsure.com](mailto:info@groundsure.com)  
W: [www.groundsure.com](http://www.groundsure.com)

© Crown copyright and database rights 2015 Ordnance Survey 100035207

Production date: 02 September 2016

To view map legend click here [Legend](#)



**Site Details:**

Eggborough Gas Connection  
Corridors

**Client Ref:** PO\_60506766\_  
**Report Ref:** GS-3268332\_LS\_6\_2  
**Grid Ref:** 458804, 425132

**Map Name:** National Grid

**Map date:** 1990-1995

**Scale:** 1:2,500

**Printed at:** 1:2,500



Surveyed N/A  
Revised N/A  
Edition N/A  
Copyright 1995  
Levelled N/A

Surveyed 1990  
Revised 1990  
Edition N/A  
Copyright 1990  
Levelled N/A

Surveyed 1995  
Revised N/A  
Edition N/A  
Copyright 1995  
Levelled N/A

Surveyed 1966  
Revised 1992  
Edition N/A  
Copyright 1992  
Levelled 1966

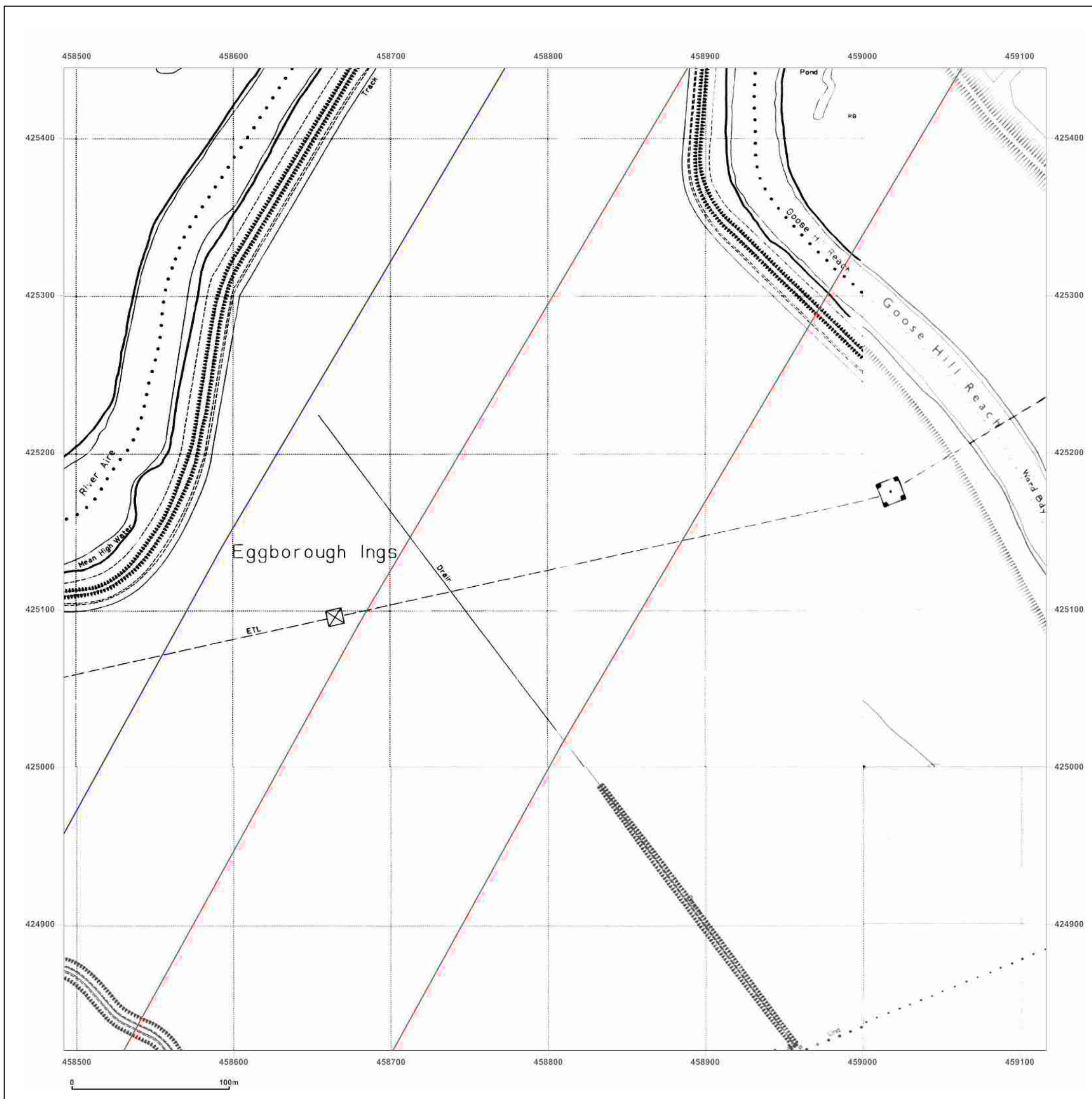


Produced by  
Groundsure Insights  
T: 08444 159000  
E: [info@groundsure.com](mailto:info@groundsure.com)  
W: [www.groundsure.com](http://www.groundsure.com)

© Crown copyright and database rights 2015 Ordnance Survey 100035207

Production date: 02 September 2016

To view map legend click here [Legend](#)



**Site Details:**

Eggborough Gas Connection  
Corridors

**Client Ref:** PO\_60506766\_  
**Report Ref:** GS-3268332\_LS\_6\_3  
**Grid Ref:** 458804, 425757

**Map Name:** County Series

**Map date:** 1890


**Scale:** 1:2,500

**Printed at:** 1:2,500




Surveyed 1890  
Revised 1890  
Edition N/A  
Copyright N/A  
Levelled N/A

Surveyed 1890  
Revised 1890  
Edition N/A  
Copyright N/A  
Levelled N/A



Surveyed 1890  
Revised 1890  
Edition N/A  
Copyright N/A  
Levelled N/A

Surveyed 1890  
Revised 1890  
Edition N/A  
Copyright N/A  
Levelled N/A

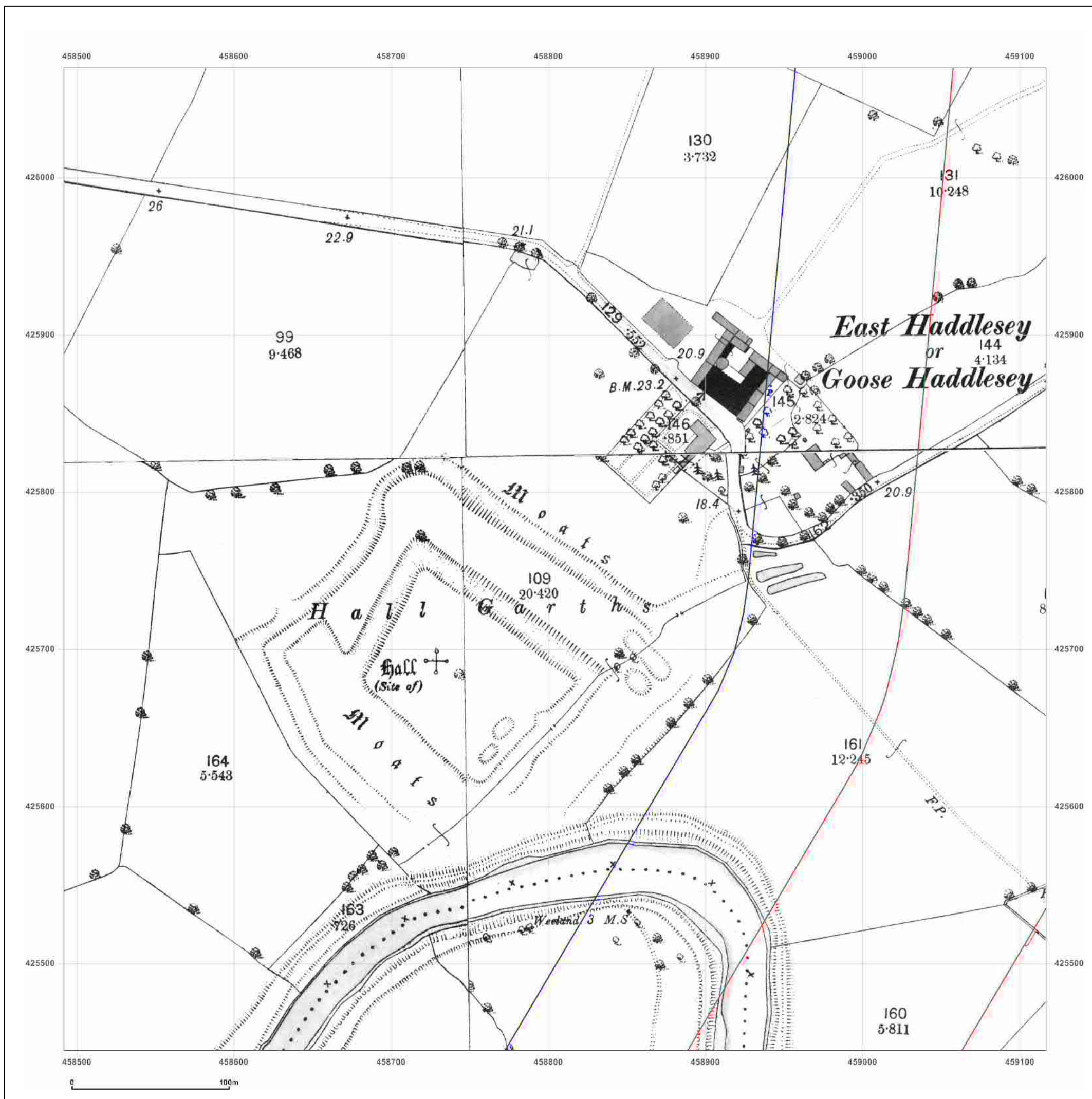


Produced by  
Groundsure Insights  
T: 08444 159000  
E: [info@groundsure.com](mailto:info@groundsure.com)  
W: [www.groundsure.com](http://www.groundsure.com)

© Crown copyright and database rights 2015 Ordnance Survey 100035207

Production date: 01 September 2016

To view map legend click here [Legend](#)



**Site Details:**

Eggborough Gas Connection  
Corridors

**Client Ref:** PO\_60506766\_  
**Report Ref:** GS-3268332\_LS\_6\_3  
**Grid Ref:** 458804, 425757

**Map Name:** County Series

**Map date:** 1907

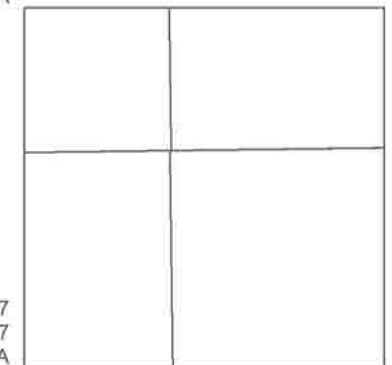
**Scale:** 1:2,500

**Printed at:** 1:2,500




Surveyed 1907  
Revised 1907  
Edition N/A  
Copyright N/A  
Levelled N/A

Surveyed 1907  
Revised 1907  
Edition N/A  
Copyright N/A  
Levelled N/A



Surveyed 1907  
Revised 1907  
Edition N/A  
Copyright N/A  
Levelled N/A

Surveyed 1907  
Revised 1907  
Edition N/A  
Copyright N/A  
Levelled N/A

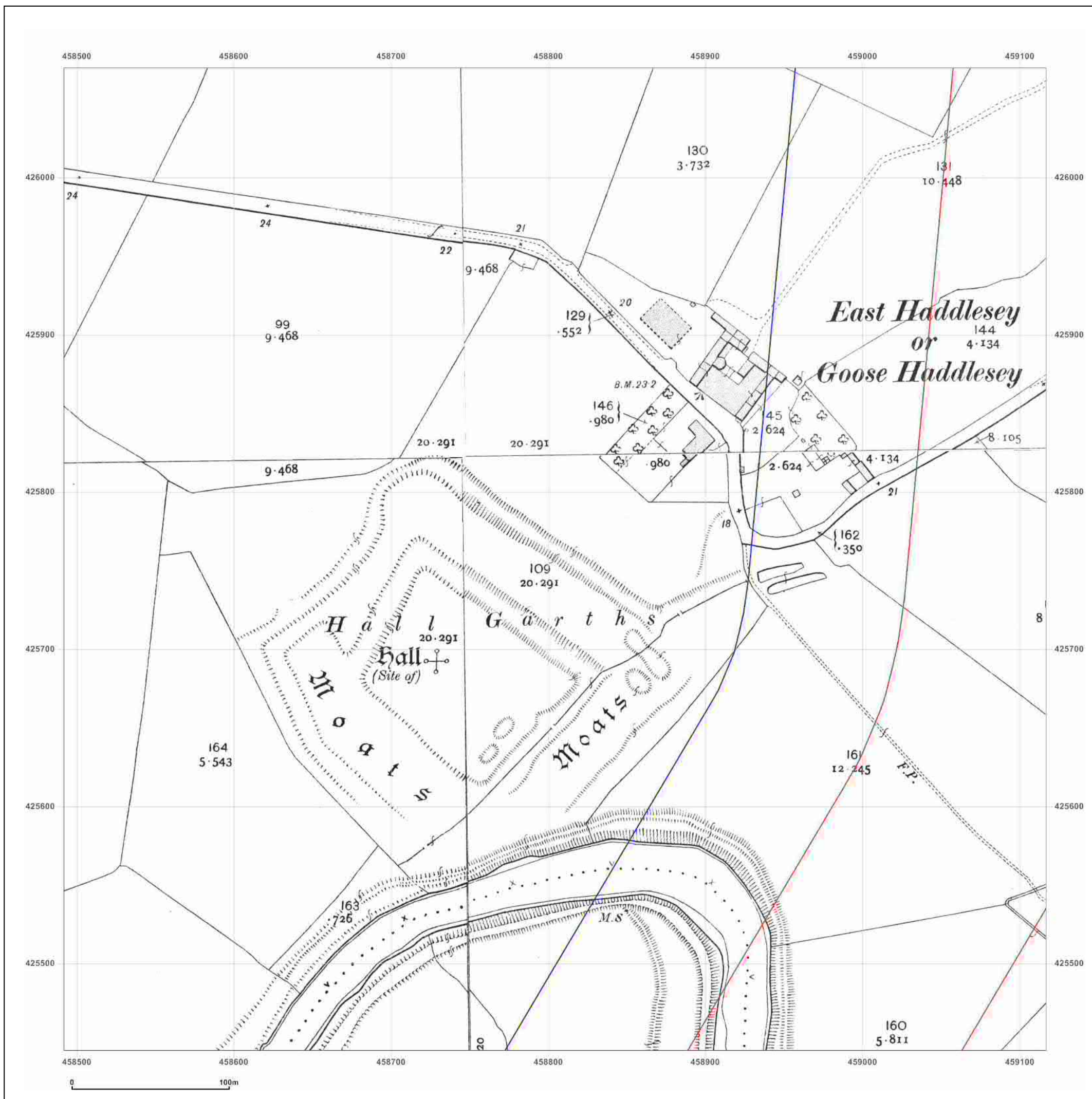


Produced by  
Groundsure Insights  
T: 08444 159000  
E: [info@groundsure.com](mailto:info@groundsure.com)  
W: [www.groundsure.com](http://www.groundsure.com)

© Crown copyright and database rights 2015 Ordnance Survey 100035207

Production date: 01 September 2016

To view map legend click here [Legend](#)



**Site Details:**

Eggborough Gas Connection  
Corridors

**Client Ref:** PO\_60506766\_  
**Report Ref:** GS-3268332\_LS\_6\_3  
**Grid Ref:** 458804, 425757

**Map Name:** National Grid

**Map date:** 1970-1971

**Scale:** 1:2,500

**Printed at:** 1:2,500



Surveyed 1970  
Revised 1970  
Edition N/A  
Copyright 1971  
Levelled 1966

Surveyed 1971  
Revised 1971  
Edition N/A  
Copyright 1971  
Levelled 1966



Produced by  
Groundsure Insights  
T: 08444 159000  
E: [info@groundsure.com](mailto:info@groundsure.com)  
W: [www.groundsure.com](http://www.groundsure.com)

© Crown copyright and database rights 2015 Ordnance Survey 100035207

Production date: 02 September 2016

To view map legend click here [Legend](#)



**Site Details:**

Eggborough Gas Connection  
Corridors

**Client Ref:** PO\_60506766\_  
**Report Ref:** GS-3268332\_LS\_6\_3  
**Grid Ref:** 458804, 425757

**Map Name:** National Grid

**Map date:** 1990-1995

**Scale:** 1:2,500

**Printed at:** 1:2,500




Surveyed 1995  
Revised N/A  
Edition N/A  
Copyright 1995  
Levelled N/A

Surveyed 1966  
Revised 1991  
Edition N/A  
Copyright 1991  
Levelled 1966

Surveyed N/A  
Revised N/A  
Edition N/A  
Copyright 1995  
Levelled N/A

Surveyed 1990  
Revised 1990  
Edition N/A  
Copyright 1990  
Levelled N/A

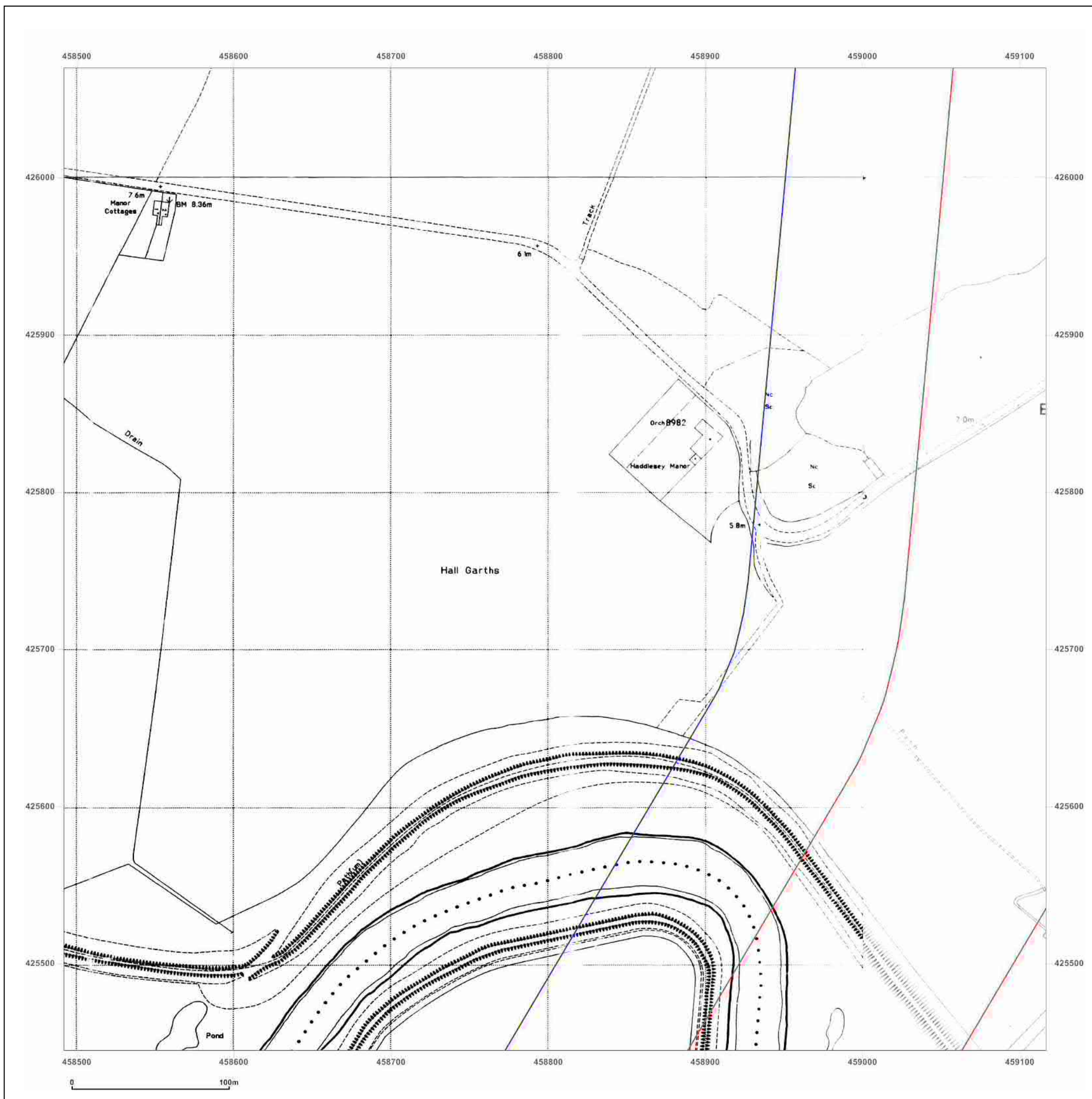


Produced by  
Groundsure Insights  
T: 08444 159000  
E: [info@groundsure.com](mailto:info@groundsure.com)  
W: [www.groundsure.com](http://www.groundsure.com)

© Crown copyright and database rights 2015 Ordnance Survey 100035207

Production date: 02 September 2016

To view map legend click here [Legend](#)



**Site Details:**

Eggborough Gas Connection  
Corridors

**Client Ref:** PO\_60506766\_  
**Report Ref:** GS-3268332\_LS\_6\_4  
**Grid Ref:** 458804, 426383

**Map Name:** County Series



**Map date:** 1890

**Scale:** 1:2,500

**Printed at:** 1:2,500



Surveyed 1890  
Revised 1890  
Edition N/A  
Copyright N/A  
Levelled N/A




Produced by  
Groundsure Insights  
T: 08444 159000  
E: [info@groundsure.com](mailto:info@groundsure.com)  
W: [www.groundsure.com](http://www.groundsure.com)

© Crown copyright and database rights 2015 Ordnance Survey 100035207

Production date: 01 September 2016

To view map legend click here [Legend](#)



**Site Details:**

Eggborough Gas Connection  
Corridors

**Client Ref:** PO\_60506766\_  
**Report Ref:** GS-3268332\_LS\_6\_4  
**Grid Ref:** 458804, 426383

**Map Name:** County Series

**Map date:** 1907


**Scale:** 1:2,500

**Printed at:** 1:2,500



Surveyed 1907  
Revised 1907  
Edition N/A  
Copyright N/A  
Levelled N/A

Surveyed 1907  
Revised 1907  
Edition N/A  
Copyright N/A  
Levelled N/A



Produced by  
Groundsure Insights  
T: 08444 159000  
E: [info@groundsure.com](mailto:info@groundsure.com)  
W: [www.groundsure.com](http://www.groundsure.com)

© Crown copyright and database rights 2015 Ordnance Survey 100035207

Production date: 01 September 2016

To view map legend click here [Legend](#)



**Site Details:**

Eggborough Gas Connection  
Corridors

**Client Ref:** PO\_60506766\_  
**Report Ref:** GS-3268332\_LS\_6\_4  
**Grid Ref:** 458804, 426383

**Map Name:** National Grid


**Map date:** 1970

**Scale:** 1:2,500

**Printed at:** 1:2,500



Surveyed 1970  
Revised 1970  
Edition N/A  
Copyright 1971  
Levelled 1966

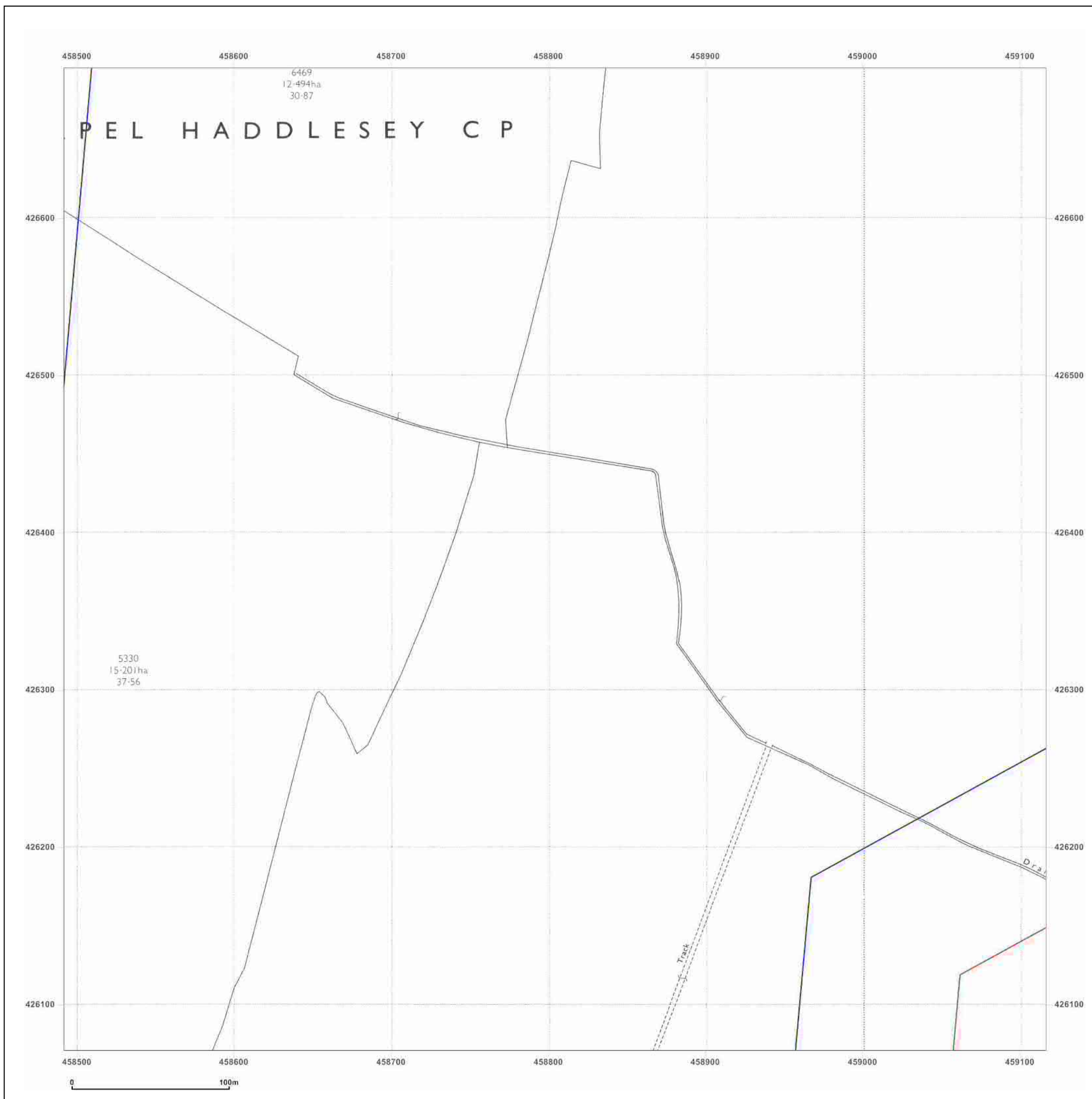


Produced by  
Groundsure Insights  
T: 08444 159000  
E: [info@groundsure.com](mailto:info@groundsure.com)  
W: [www.groundsure.com](http://www.groundsure.com)

© Crown copyright and database rights 2015 Ordnance Survey 100035207

Production date: 01 September 2016

To view map legend click here [Legend](#)



**Site Details:**

Eggborough Gas Connection  
Corridors

**Client Ref:** PO\_60506766\_  
**Report Ref:** GS-3268332\_LS\_6\_4  
**Grid Ref:** 458804, 426383

**Map Name:** National Grid

**Map date:** 1991-1995

**Scale:** 1:2,500

**Printed at:** 1:2,500



Surveyed 1995  
Revised N/A  
Edition N/A  
Copyright 1995  
Levelled N/A

Surveyed 1966  
Revised 1991  
Edition N/A  
Copyright 1991  
Levelled 1966

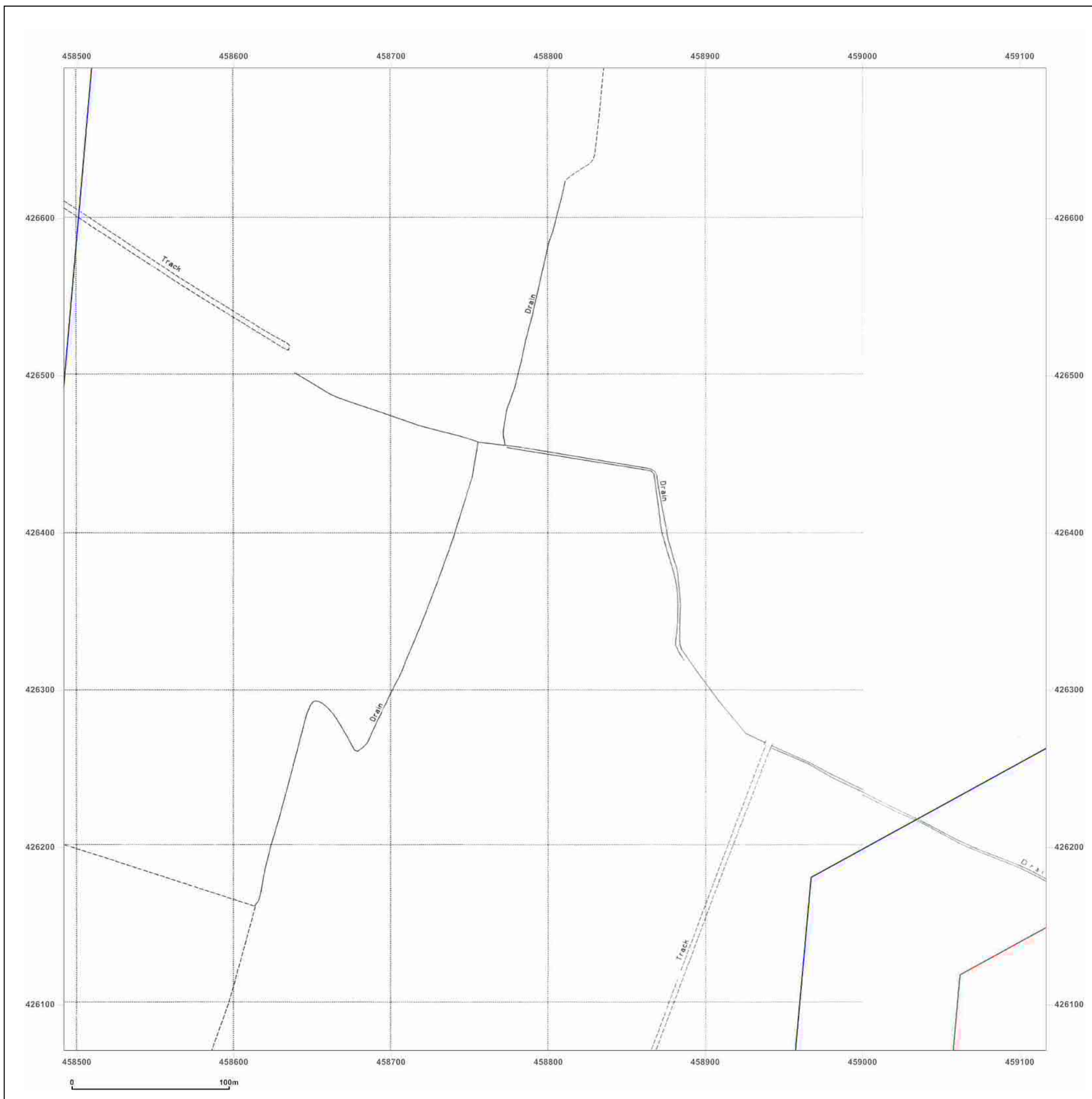


Produced by  
Groundsure Insights  
T: 08444 159000  
E: [info@groundsure.com](mailto:info@groundsure.com)  
W: [www.groundsure.com](http://www.groundsure.com)

© Crown copyright and database rights 2015 Ordnance Survey 100035207

Production date: 01 September 2016

To view map legend click here [Legend](#)



**Site Details:**

Eggborough Gas Connection  
Corridors

**Client Ref:** PO\_60506766\_  
**Report Ref:** GS-3268332\_LS\_6\_5  
**Grid Ref:** 458804, 427008

**Map Name:** County Series

**Map date:** 1890

**Scale:** 1:2,500

**Printed at:** 1:2,500



Surveyed 1890  
Revised 1890  
Edition N/A  
Copyright N/A  
Levelled N/A

Surveyed 1890  
Revised 1890  
Edition N/A  
Copyright N/A  
Levelled N/A

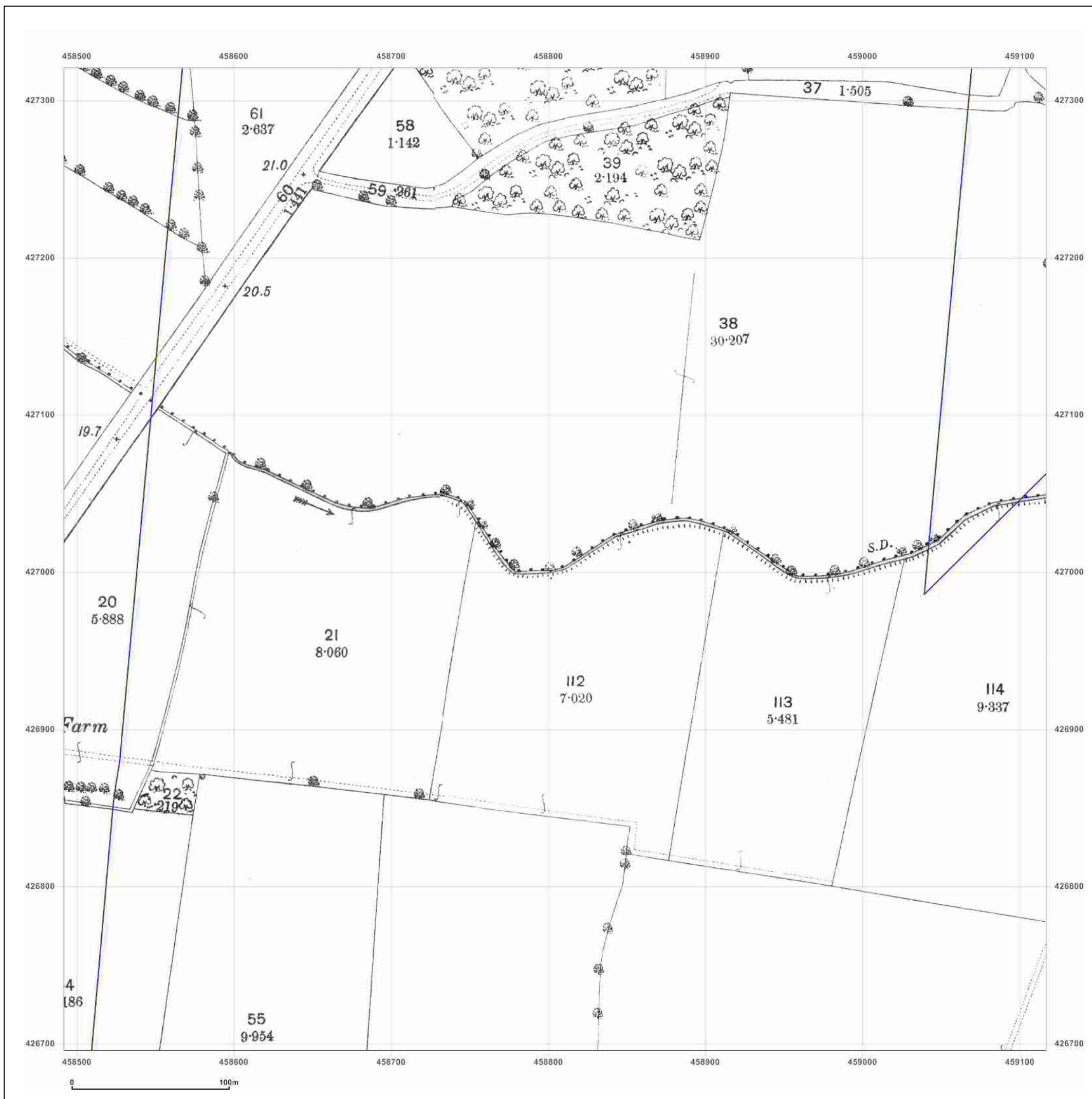


Produced by  
Groundsure Insights  
T: 08444 159000  
E: [info@groundsure.com](mailto:info@groundsure.com)  
W: [www.groundsure.com](http://www.groundsure.com)

© Crown copyright and database rights 2015 Ordnance Survey 100035207

Production date: 01 September 2016

To view map legend click here [Legend](#)



**Site Details:**

Eggborough Gas Connection  
Corridors

**Client Ref:** PO\_60506766\_  
**Report Ref:** GS-3268332\_LS\_6\_5  
**Grid Ref:** 458804, 427008

**Map Name:** County Series

**Map date:** 1907


**Scale:** 1:2,500

**Printed at:** 1:2,500



Surveyed 1907  
Revised 1907  
Edition N/A  
Copyright N/A  
Levelled N/A

Surveyed 1907  
Revised 1907  
Edition N/A  
Copyright N/A  
Levelled N/A

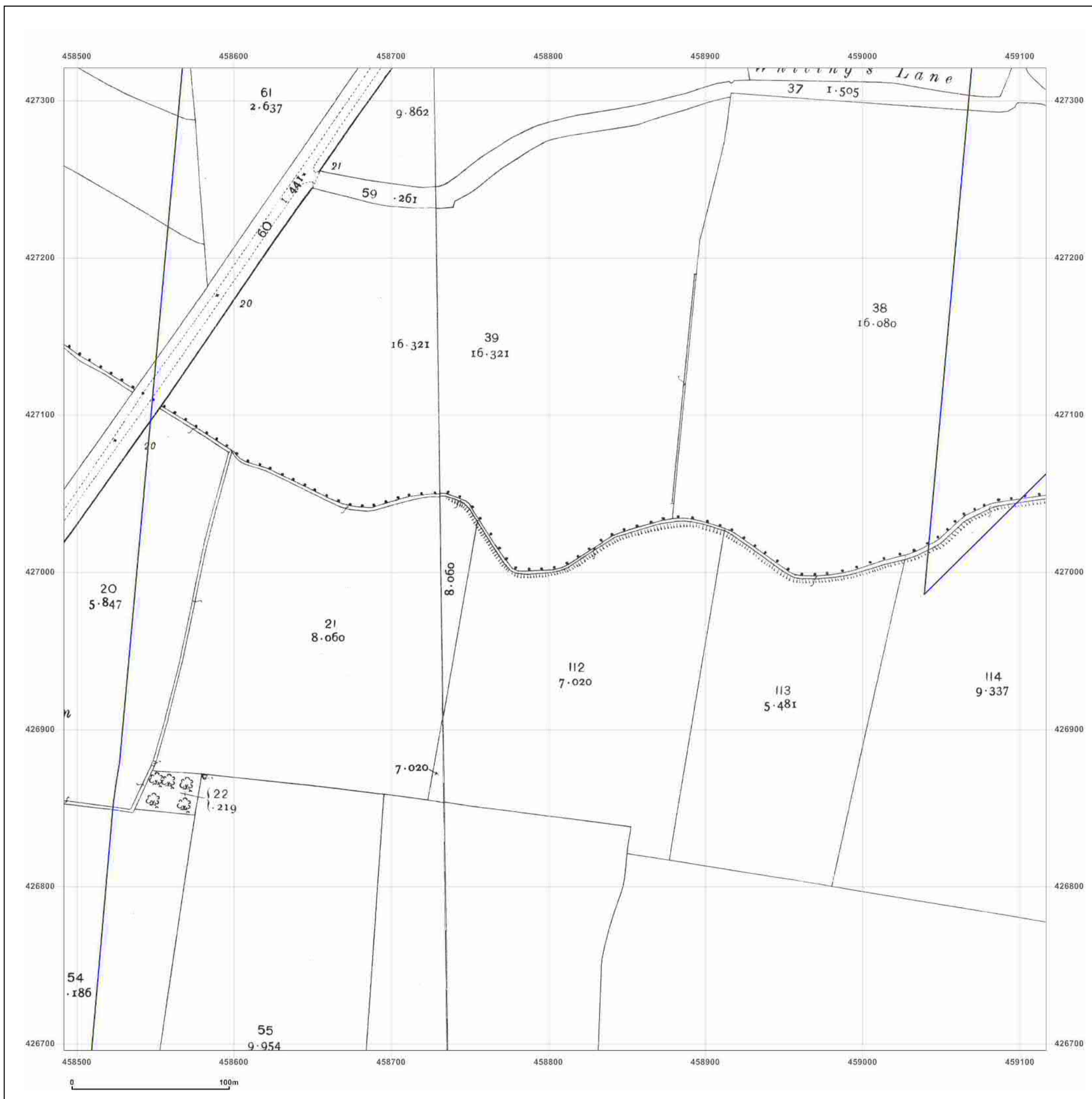


Produced by  
Groundsure Insights  
T: 08444 159000  
E: [info@groundsure.com](mailto:info@groundsure.com)  
W: [www.groundsure.com](http://www.groundsure.com)

© Crown copyright and database rights 2015 Ordnance Survey 100035207

Production date: 01 September 2016

To view map legend click here [Legend](#)



**Site Details:**

Eggborough Gas Connection  
Corridors

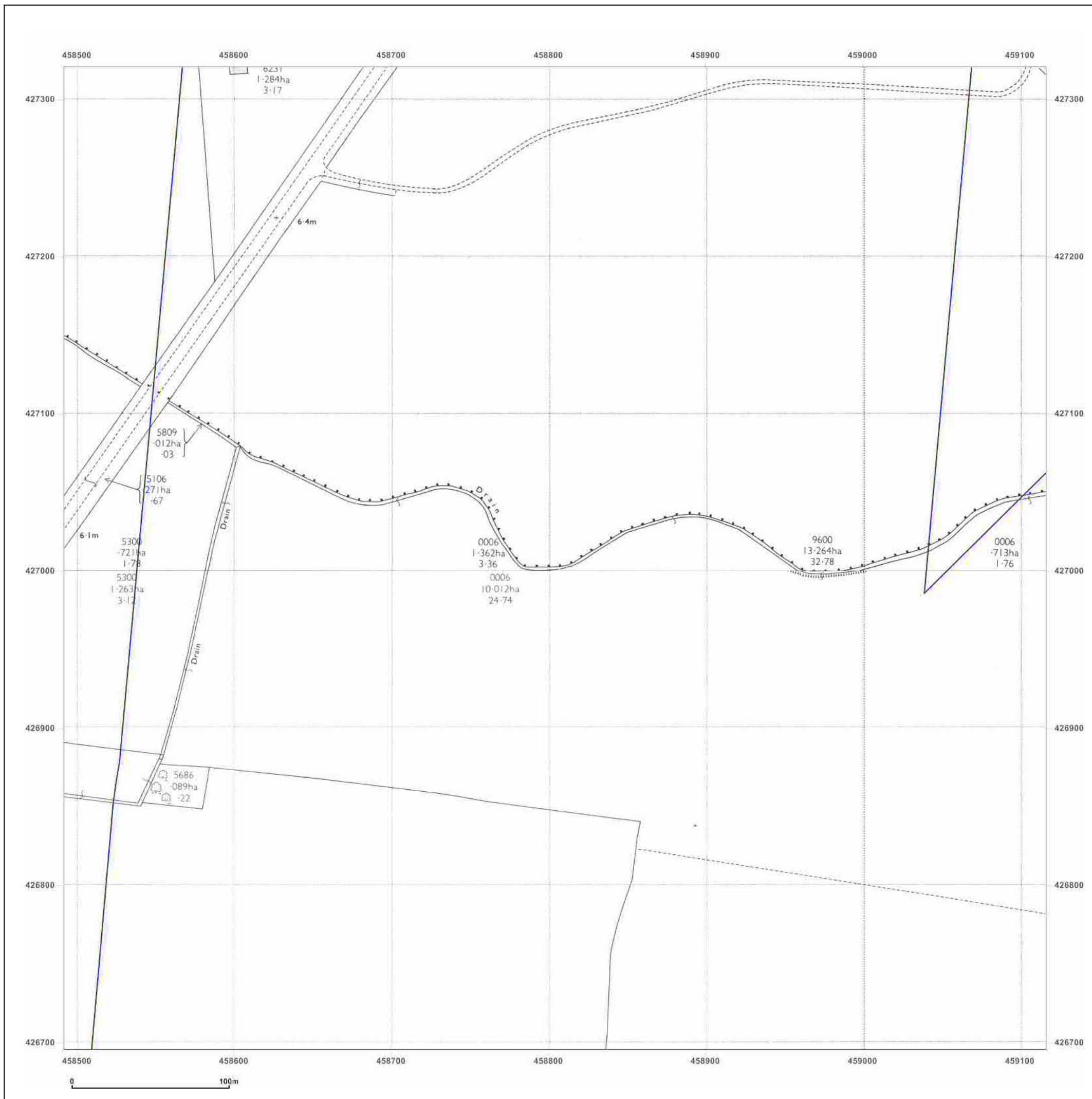
**Client Ref:** PO\_60506766\_  
**Report Ref:** GS-3268332\_LS\_6\_5  
**Grid Ref:** 458804, 427008

**Map Name:** National Grid

**Map date:** 1970-1971


**Scale:** 1:2,500

**Printed at:** 1:2,500



Surveyed 1971  
Revised 1971  
Edition N/A  
Copyright 1972  
Levelled 1966

Surveyed 1970  
Revised 1970  
Edition N/A  
Copyright 1971  
Levelled 1966



Produced by  
Groundsure Insights  
T: 08444 159000  
E: [info@groundsure.com](mailto:info@groundsure.com)  
W: [www.groundsure.com](http://www.groundsure.com)

© Crown copyright and database rights 2015 Ordnance Survey 100035207

Production date: 01 September 2016

To view map legend click here [Legend](#)



**Site Details:**

Eggborough Gas Connection  
Corridors

**Client Ref:** PO\_60506766\_  
**Report Ref:** GS-3268332\_LS\_6\_5  
**Grid Ref:** 458804, 427008

**Map Name:** National Grid

**Map date:** 1984


**Scale:** 1:2,500

**Printed at:** 1:2,500




Surveyed 1966  
Revised 1984  
Edition N/A  
Copyright 1984  
Levelled 1966

Surveyed 1966  
Revised 1984  
Edition N/A  
Copyright 1984  
Levelled 1966



Surveyed 1966  
Revised 1984  
Edition N/A  
Copyright 1984  
Levelled 1966

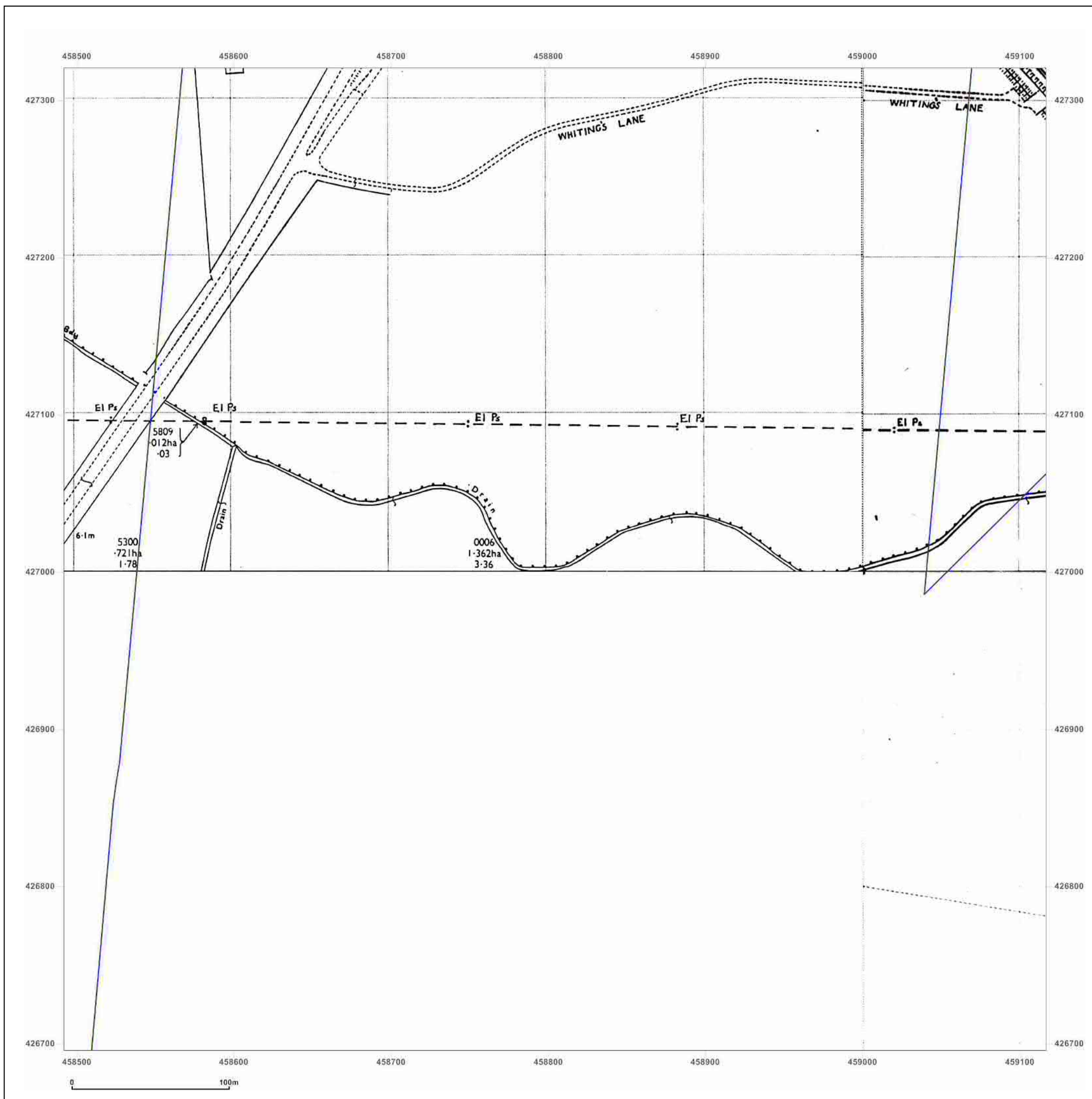


Produced by  
Groundsure Insights  
T: 08444 159000  
E: [info@groundsure.com](mailto:info@groundsure.com)  
W: [www.groundsure.com](http://www.groundsure.com)

© Crown copyright and database rights 2015 Ordnance Survey 100035207

Production date: 01 September 2016

To view map legend click here [Legend](#)



**Site Details:**

Eggborough Gas Connection  
Corridors

**Client Ref:** PO\_60506766\_  
**Report Ref:** GS-3268332\_LS\_6\_5  
**Grid Ref:** 458804, 427008

**Map Name:** National Grid

**Map date:** 1991-1995

**Scale:** 1:2,500

**Printed at:** 1:2,500



Surveyed 1991  
Revised 1991  
Edition N/A  
Copyright 1991  
Levelled N/A

Surveyed 1992  
Revised 1992  
Edition N/A  
Copyright 1992  
Levelled N/A

Surveyed 1995  
Revised N/A  
Edition N/A  
Copyright 1995  
Levelled N/A

Surveyed 1966  
Revised 1991  
Edition N/A  
Copyright 1991  
Levelled 1966

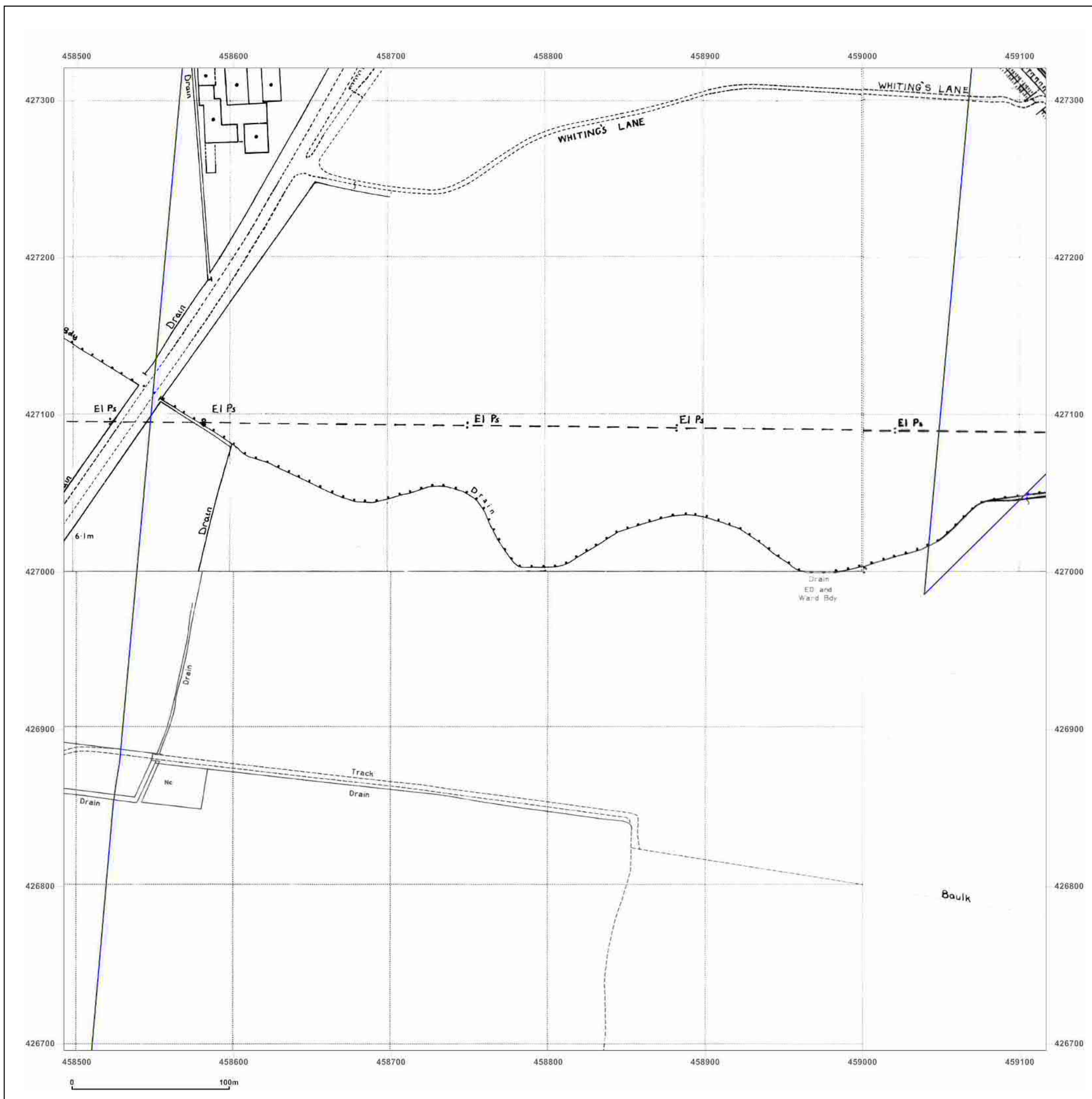


Produced by  
Groundsure Insights  
T: 08444 159000  
E: [info@groundsure.com](mailto:info@groundsure.com)  
W: [www.groundsure.com](http://www.groundsure.com)

© Crown copyright and database rights 2015 Ordnance Survey 100035207

Production date: 01 September 2016

To view map legend click here [Legend](#)



**Site Details:**

Eggborough Gas Connection  
Corridors

**Client Ref:** PO\_60506766\_  
**Report Ref:** GS-3268332\_LS\_6\_5  
**Grid Ref:** 458804, 427008

**Map Name:** National Grid

**Map date:** 1992-1995


**Scale:** 1:2,500

**Printed at:** 1:2,500



Surveyed 1995  
Revised N/A  
Edition N/A  
Copyright 1995  
Levelled N/A

Surveyed 1995  
Revised N/A  
Edition N/A  
Copyright 1995  
Levelled N/A



Surveyed N/A  
Revised N/A  
Edition N/A  
Copyright 1992  
Levelled N/A

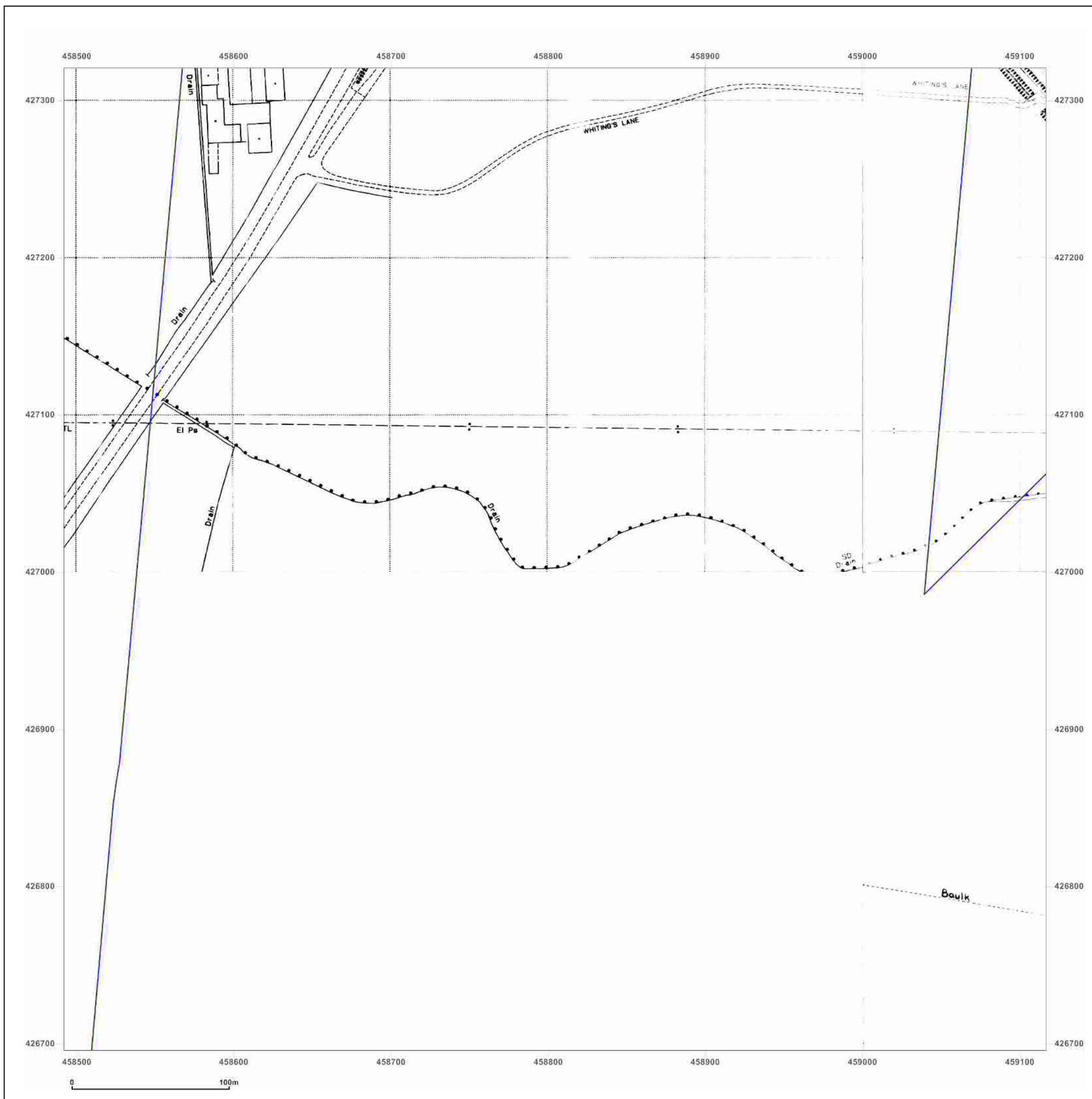


Produced by  
Groundsure Insights  
T: 08444 159000  
E: [info@groundsure.com](mailto:info@groundsure.com)  
W: [www.groundsure.com](http://www.groundsure.com)

© Crown copyright and database rights 2015 Ordnance Survey 100035207

Production date: 01 September 2016

To view map legend click here [Legend](#)



**Site Details:**

Eggborough Gas Connection  
Corridors

**Client Ref:** PO\_60506766\_  
**Report Ref:** GS-3268332\_LS\_6\_6  
**Grid Ref:** 458804, 427634

**Map Name:** County Series

**Map date:** 1890


**Scale:** 1:2,500

**Printed at:** 1:2,500



Surveyed 1890  
Revised 1890  
Edition N/A  
Copyright N/A  
Levelled N/A

Surveyed 1890  
Revised 1890  
Edition N/A  
Copyright N/A  
Levelled N/A



Surveyed 1890  
Revised 1890  
Edition N/A  
Copyright N/A  
Levelled N/A

Surveyed 1890  
Revised 1890  
Edition N/A  
Copyright N/A  
Levelled N/A

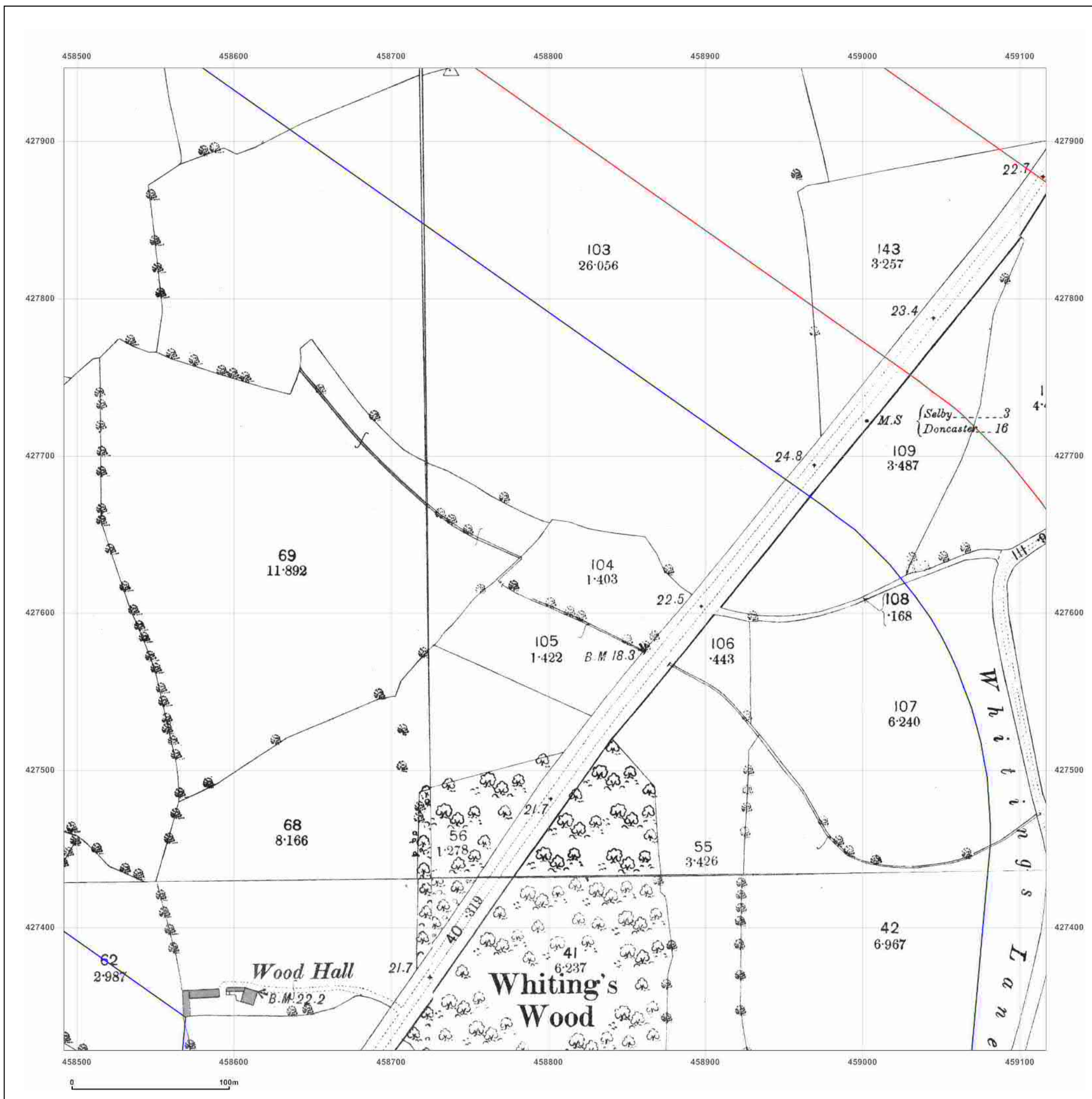


Produced by  
Groundsure Insights  
T: 08444 159000  
E: [info@groundsure.com](mailto:info@groundsure.com)  
W: [www.groundsure.com](http://www.groundsure.com)

© Crown copyright and database rights 2015 Ordnance Survey 100035207

Production date: 01 September 2016

To view map legend click here [Legend](#)



**Site Details:**

Eggborough Gas Connection  
Corridors

**Client Ref:** PO\_60506766\_  
**Report Ref:** GS-3268332\_LS\_6\_6  
**Grid Ref:** 458804, 427634

**Map Name:** County Series

**Map date:** 1907

**Scale:** 1:2,500

**Printed at:** 1:2,500




Surveyed 1907  
Revised 1907  
Edition N/A  
Copyright N/A  
Levelled N/A

Surveyed 1907  
Revised 1907  
Edition N/A  
Copyright N/A  
Levelled N/A

Surveyed 1907  
Revised 1907  
Edition N/A  
Copyright N/A  
Levelled N/A

Surveyed 1907  
Revised 1907  
Edition N/A  
Copyright N/A  
Levelled N/A

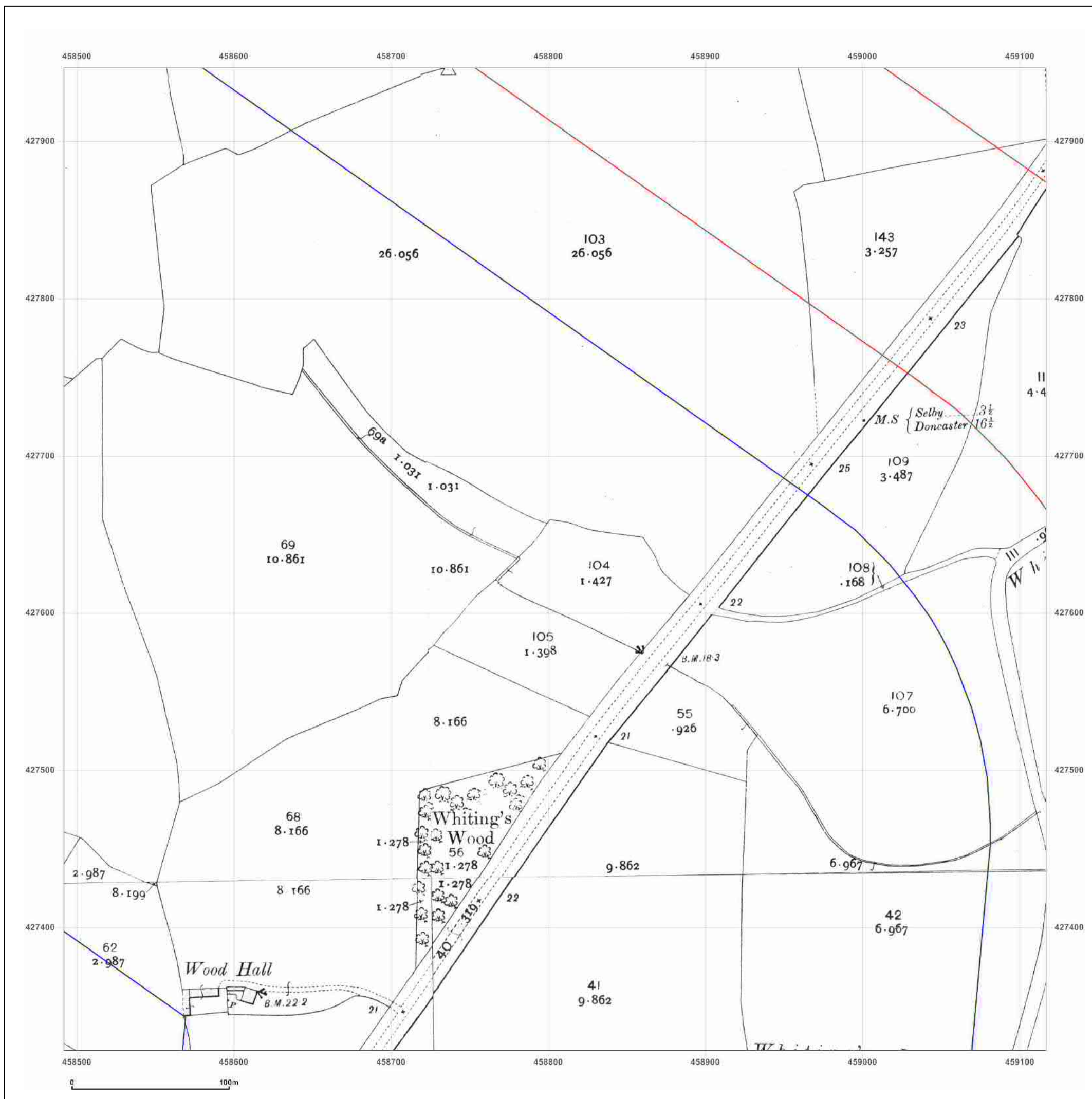


Produced by  
Groundsure Insights  
T: 08444 159000  
E: [info@groundsure.com](mailto:info@groundsure.com)  
W: [www.groundsure.com](http://www.groundsure.com)

© Crown copyright and database rights 2015 Ordnance Survey 100035207

Production date: 01 September 2016

To view map legend click here [Legend](#)



**Site Details:**

Eggborough Gas Connection  
Corridors

**Client Ref:** PO\_60506766\_  
**Report Ref:** GS-3268332\_LS\_6\_6  
**Grid Ref:** 458804, 427634

**Map Name:** National Grid


**Map date:** 1971

**Scale:** 1:2,500

**Printed at:** 1:2,500



Surveyed 1971  
Revised 1971  
Edition N/A  
Copyright 1972  
Levelled 1966

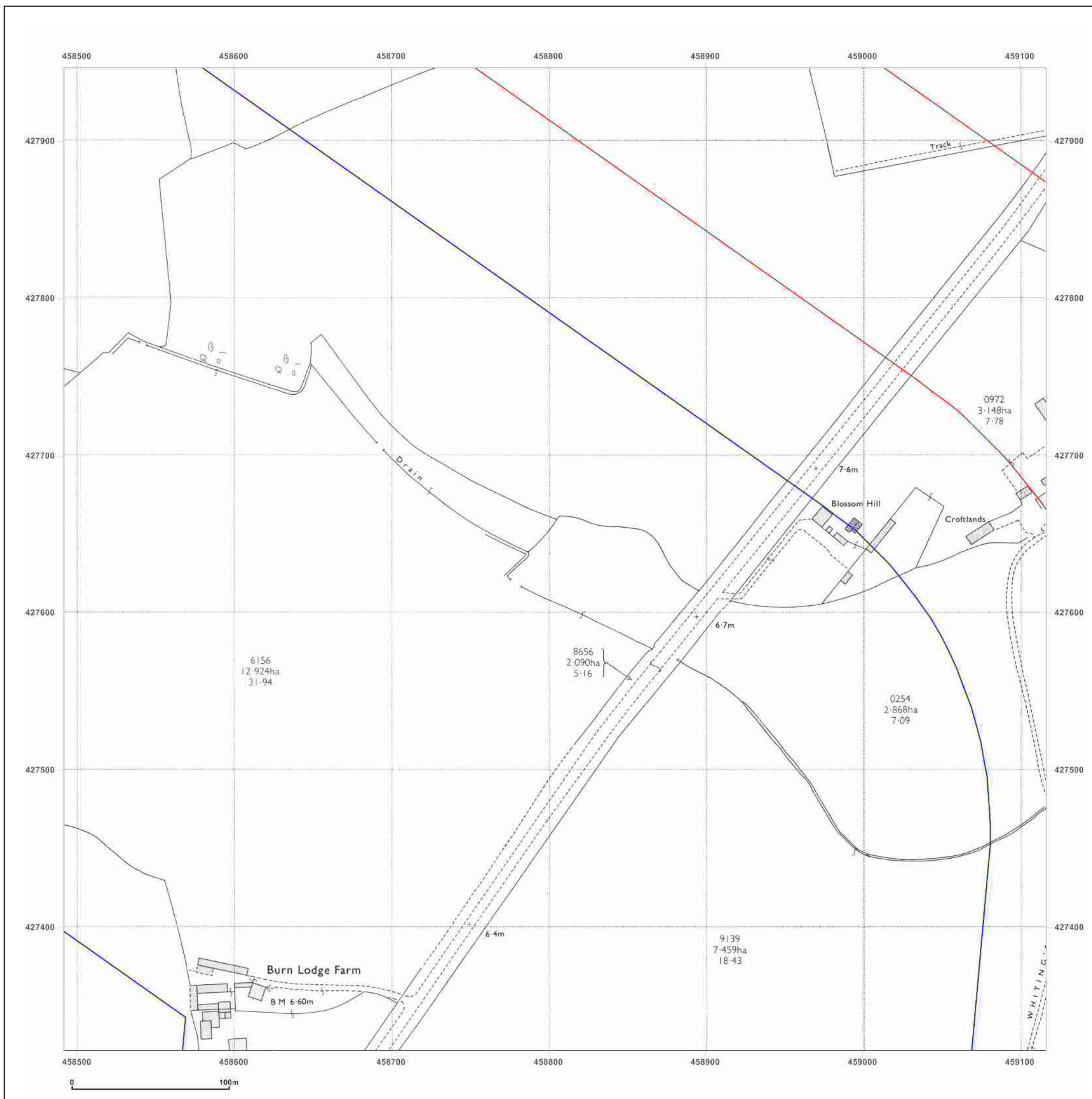


Produced by  
Groundsure Insights  
T: 08444 159000  
E: [info@groundsure.com](mailto:info@groundsure.com)  
W: [www.groundsure.com](http://www.groundsure.com)

© Crown copyright and database rights 2015 Ordnance Survey 100035207

Production date: 01 September 2016

To view map legend click here [Legend](#)



**Site Details:**

Eggborough Gas Connection  
Corridors

**Client Ref:** PO\_60506766\_  
**Report Ref:** GS-3268332\_LS\_6\_6  
**Grid Ref:** 458804, 427634

**Map Name:** National Grid

**Map date:** 1984


**Scale:** 1:2,500

**Printed at:** 1:2,500



Surveyed 1966  
Revised 1984  
Edition N/A  
Copyright 1984  
Levelled 1966

Surveyed 1966  
Revised 1984  
Edition N/A  
Copyright 1984  
Levelled 1966

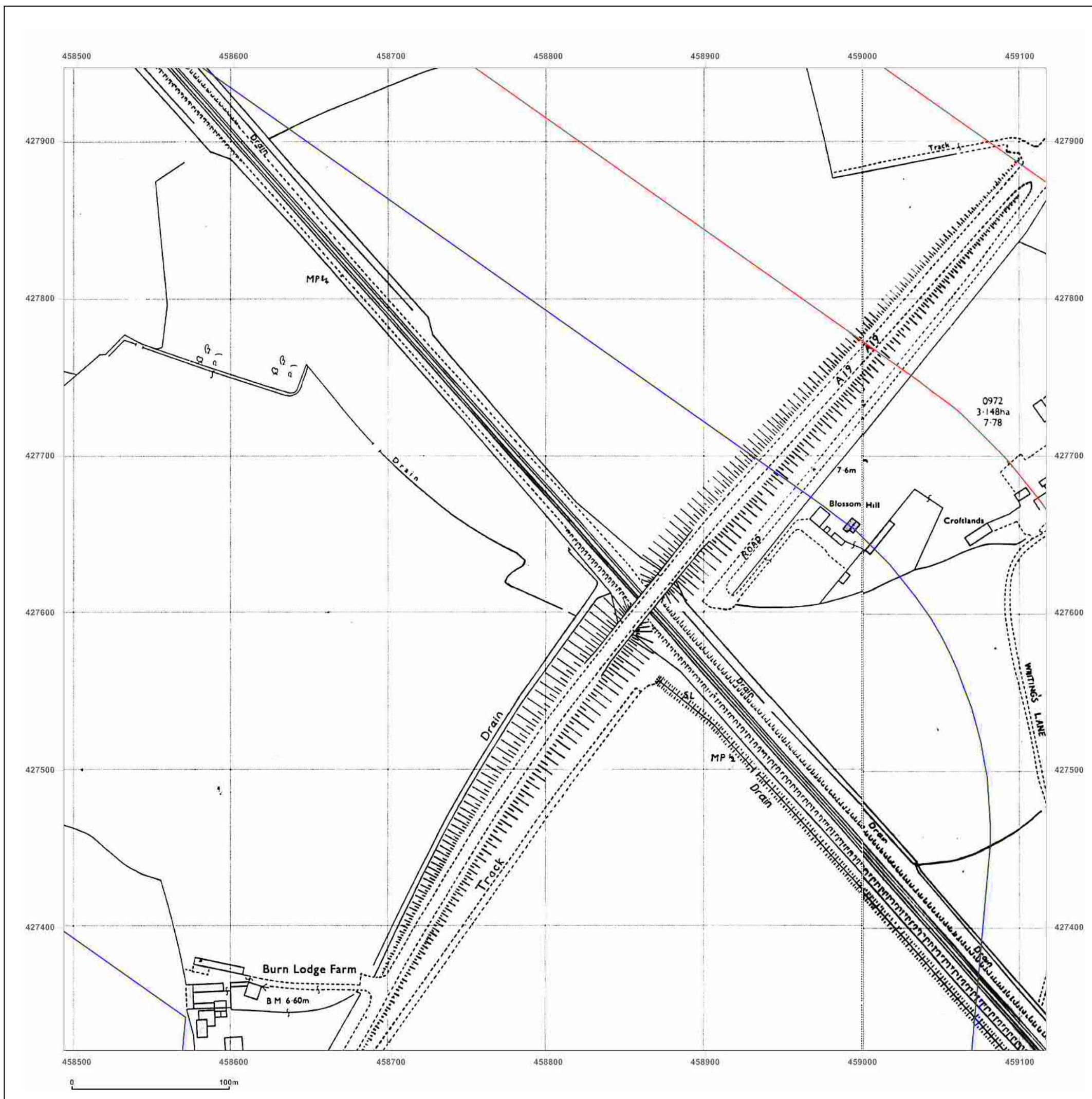


Produced by  
Groundsure Insights  
T: 08444 159000  
E: [info@groundsure.com](mailto:info@groundsure.com)  
W: [www.groundsure.com](http://www.groundsure.com)

© Crown copyright and database rights 2015 Ordnance Survey 100035207

Production date: 01 September 2016

To view map legend click here [Legend](#)



**Site Details:**

Eggborough Gas Connection  
Corridors

**Client Ref:** PO\_60506766\_  
**Report Ref:** GS-3268332\_LS\_6\_6  
**Grid Ref:** 458804, 427634

**Map Name:** National Grid

**Map date:** 1991-1992


**Scale:** 1:2,500

**Printed at:** 1:2,500



Surveyed 1991  
Revised 1991  
Edition N/A  
Copyright 1991  
Levelled N/A

Surveyed 1992  
Revised 1992  
Edition N/A  
Copyright 1992  
Levelled N/A

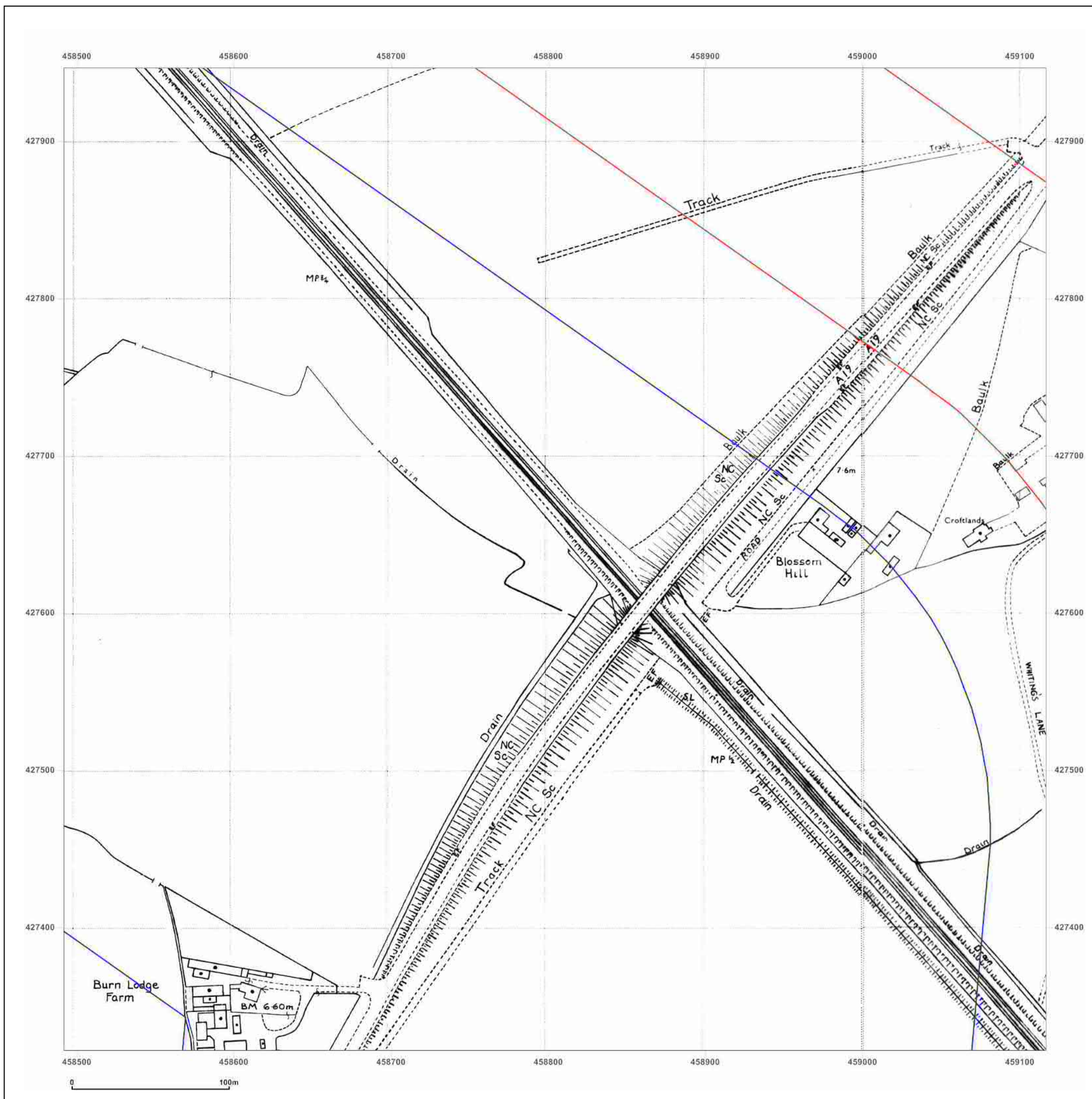


Produced by  
Groundsure Insights  
T: 08444 159000  
E: [info@groundsure.com](mailto:info@groundsure.com)  
W: [www.groundsure.com](http://www.groundsure.com)

© Crown copyright and database rights 2015 Ordnance Survey 100035207

Production date: 01 September 2016

To view map legend click here [Legend](#)





**Site Details:**

Eggborough Gas Connection  
Corridors

**Client Ref:** PO\_60506766\_  
**Report Ref:** GS-3268332\_LS\_6\_6  
**Grid Ref:** 458804, 427634

**Map Name:** National Grid

**Map date:** 1995


**Scale:** 1:2,500

**Printed at:** 1:2,500



Surveyed 1995  
Revised N/A  
Edition N/A  
Copyright 1995  
Levelled N/A

Surveyed 1995  
Revised N/A  
Edition N/A  
Copyright 1995  
Levelled N/A

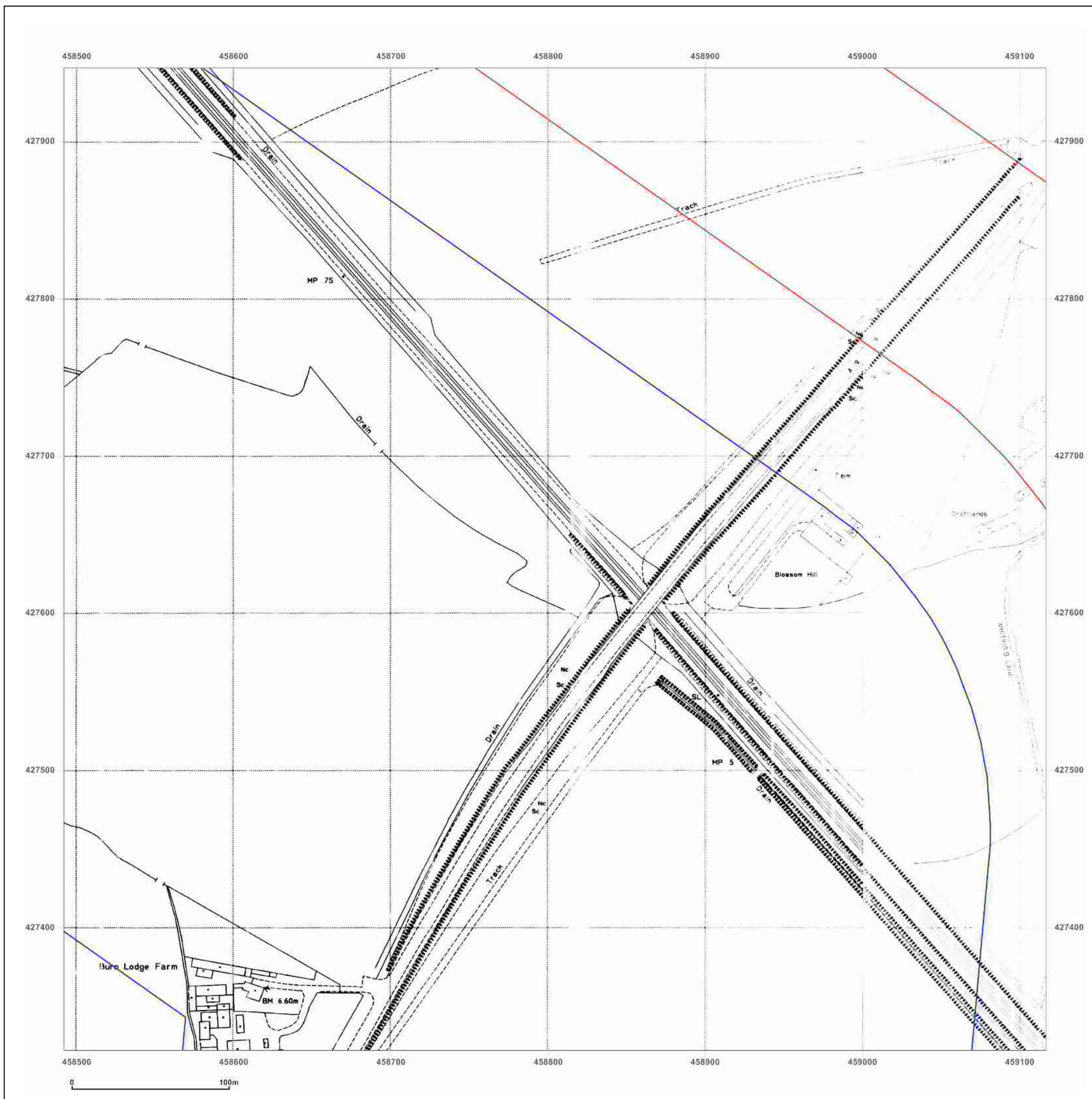


Produced by  
Groundsure Insights  
T: 08444 159000  
E: [info@groundsure.com](mailto:info@groundsure.com)  
W: [www.groundsure.com](http://www.groundsure.com)

© Crown copyright and database rights 2015 Ordnance Survey 100035207

Production date: 01 September 2016

To view map legend click here [Legend](#)



**Site Details:**

Eggborough Gas Connection  
Corridors

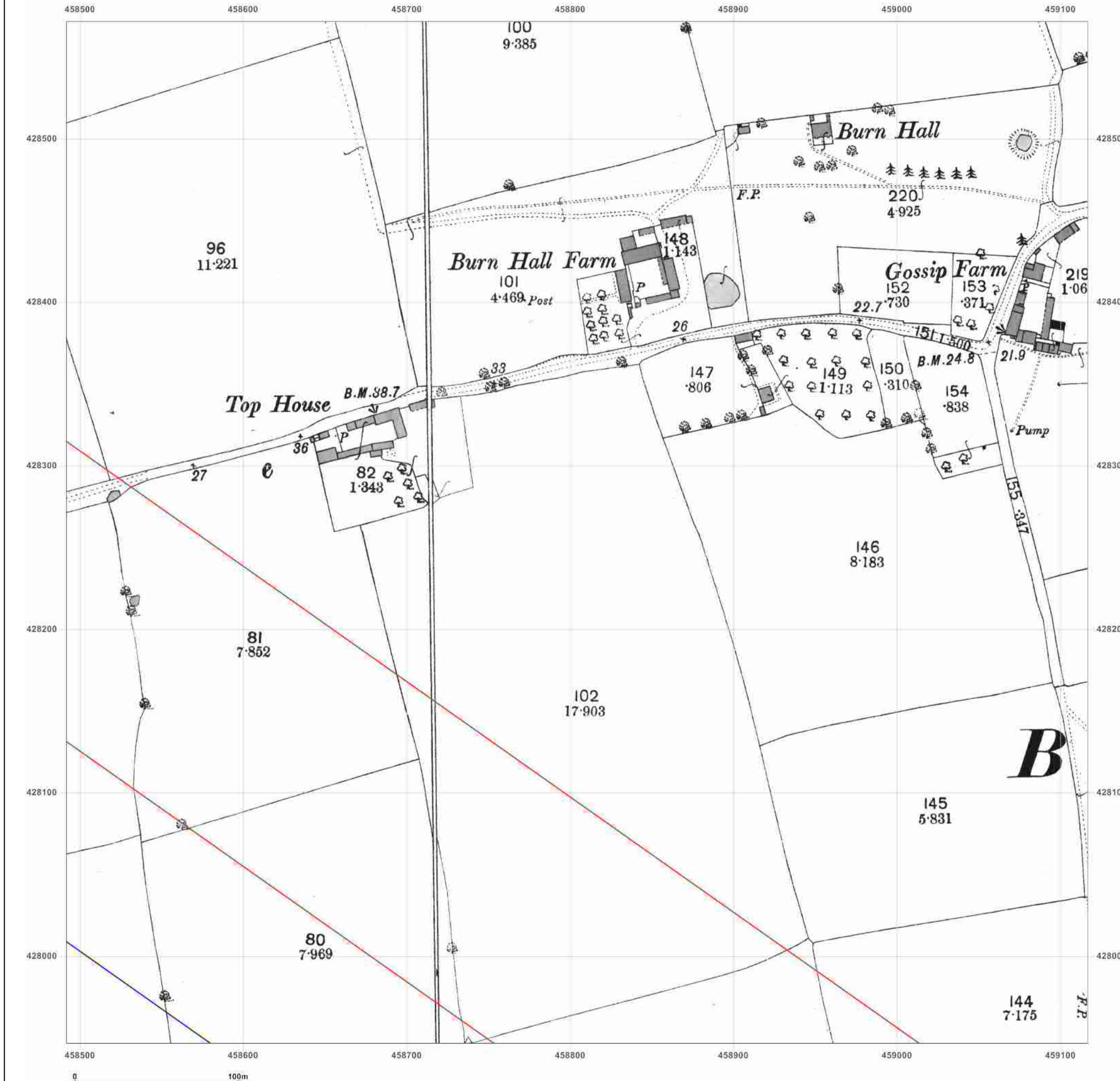
Client Ref: PO\_60506766\_  
Report Ref: GS-3268332\_LS\_6\_7  
Grid Ref: 458804, 428259

Map Name: County Series

Map date: 1890

Scale: 1:2,500

Printed at: 1:2,500



Surveyed 1890  
Revised 1890  
Edition N/A  
Copyright N/A  
Levelled N/A

Surveyed 1890  
Revised 1890  
Edition N/A  
Copyright N/A  
Levelled N/A



Produced by  
Groundsure Insights  
T: 08444 159000  
E: [info@groundsure.com](mailto:info@groundsure.com)  
W: [www.groundsure.com](http://www.groundsure.com)

© Crown copyright and database rights 2015 Ordnance Survey 100035207

Production date: 01 September 2016

To view map legend click here [Legend](#)

**Site Details:**

Eggborough Gas Connection  
Corridors

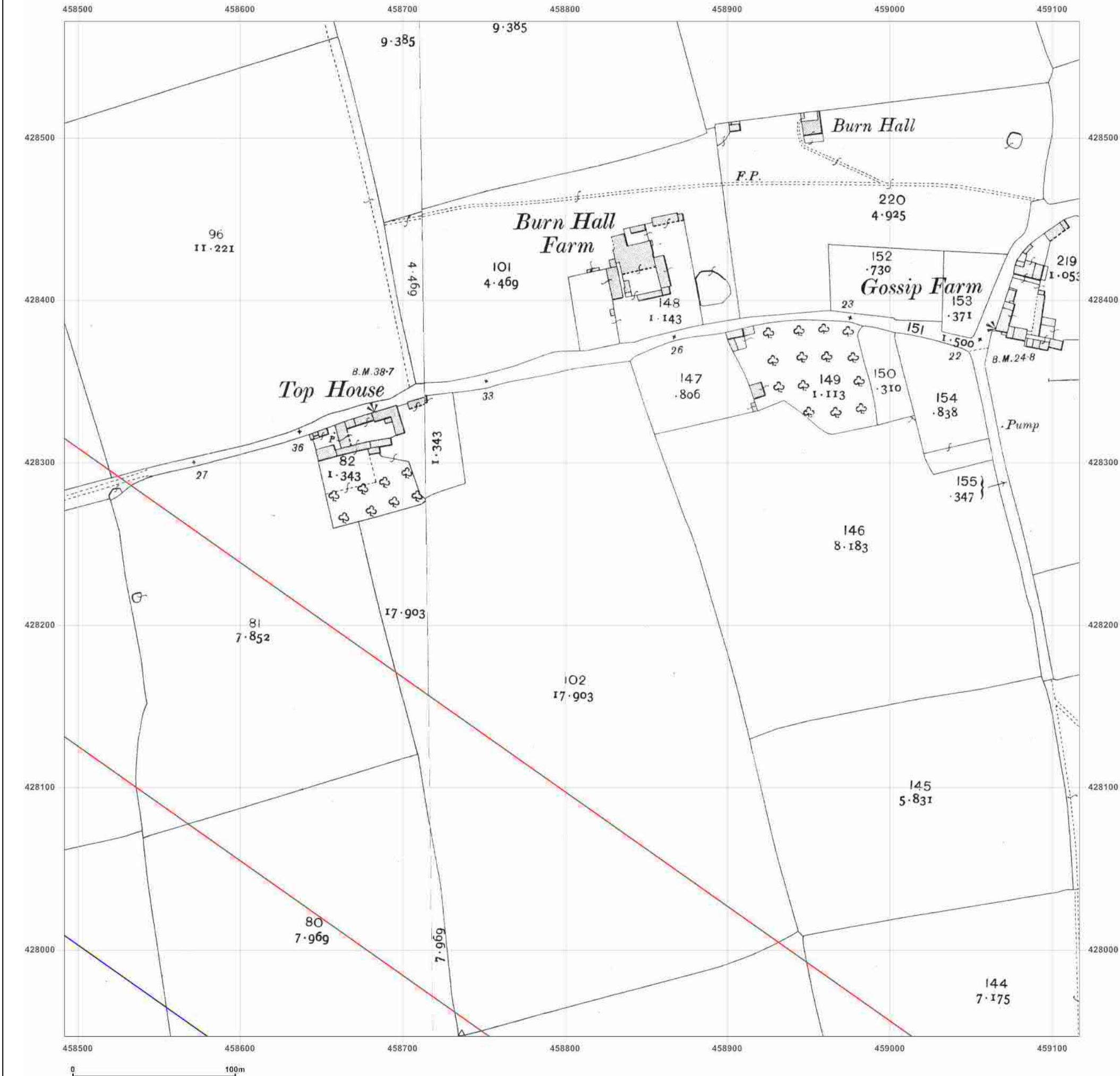
Client Ref: PO\_60506766\_  
Report Ref: GS-3268332\_LS\_6\_7  
Grid Ref: 458804, 428259

Map Name: County Series

Map date: 1907

Scale: 1:2,500

Printed at: 1:2,500



Surveyed 1907  
Revised 1907  
Edition N/A  
Copyright N/A  
Levelled N/A

Surveyed 1907  
Revised 1907  
Edition N/A  
Copyright N/A  
Levelled N/A



Produced by  
Groundsure Insights  
T: 08444 159000  
E: [info@groundsure.com](mailto:info@groundsure.com)  
W: [www.groundsure.com](http://www.groundsure.com)

© Crown copyright and database rights 2015 Ordnance Survey 100035207

Production date: 01 September 2016

To view map legend click here [Legend](#)

**Site Details:**

Eggborough Gas Connection  
Corridors

**Client Ref:** PO\_60506766\_  
**Report Ref:** GS-3268332\_LS\_6\_7  
**Grid Ref:** 458804, 428259

**Map Name:** National Grid

**Map date:** 1971

**Scale:** 1:2,500

**Printed at:** 1:2,500



Surveyed 1971  
Revised 1971  
Edition N/A  
Copyright 1972  
Levelled 1966

Surveyed 1971  
Revised 1971  
Edition N/A  
Copyright 1972  
Levelled 1966



Produced by  
Groundsure Insights  
T: 08444 159000  
E: [info@groundsure.com](mailto:info@groundsure.com)  
W: [www.groundsure.com](http://www.groundsure.com)

© Crown copyright and database rights 2015 Ordnance Survey 100035207

Production date: 01 September 2016

To view map legend click here [Legend](#)

**Site Details:**

Eggborough Gas Connection  
Corridors

**Client Ref:** PO\_60506766\_  
**Report Ref:** GS-3268332\_LS\_6\_7  
**Grid Ref:** 458804, 428259

**Map Name:** National Grid

**Map date:** 1984

**Scale:** 1:2,500


**Printed at:** 1:2,500



Surveyed 1966  
Revised 1984  
Edition N/A  
Copyright 1984  
Levelled 1966

Surveyed 1966  
Revised 1984  
Edition N/A  
Copyright 1984  
Levelled 1966

Surveyed 1966  
Revised 1984  
Edition N/A  
Copyright 1984  
Levelled 1966

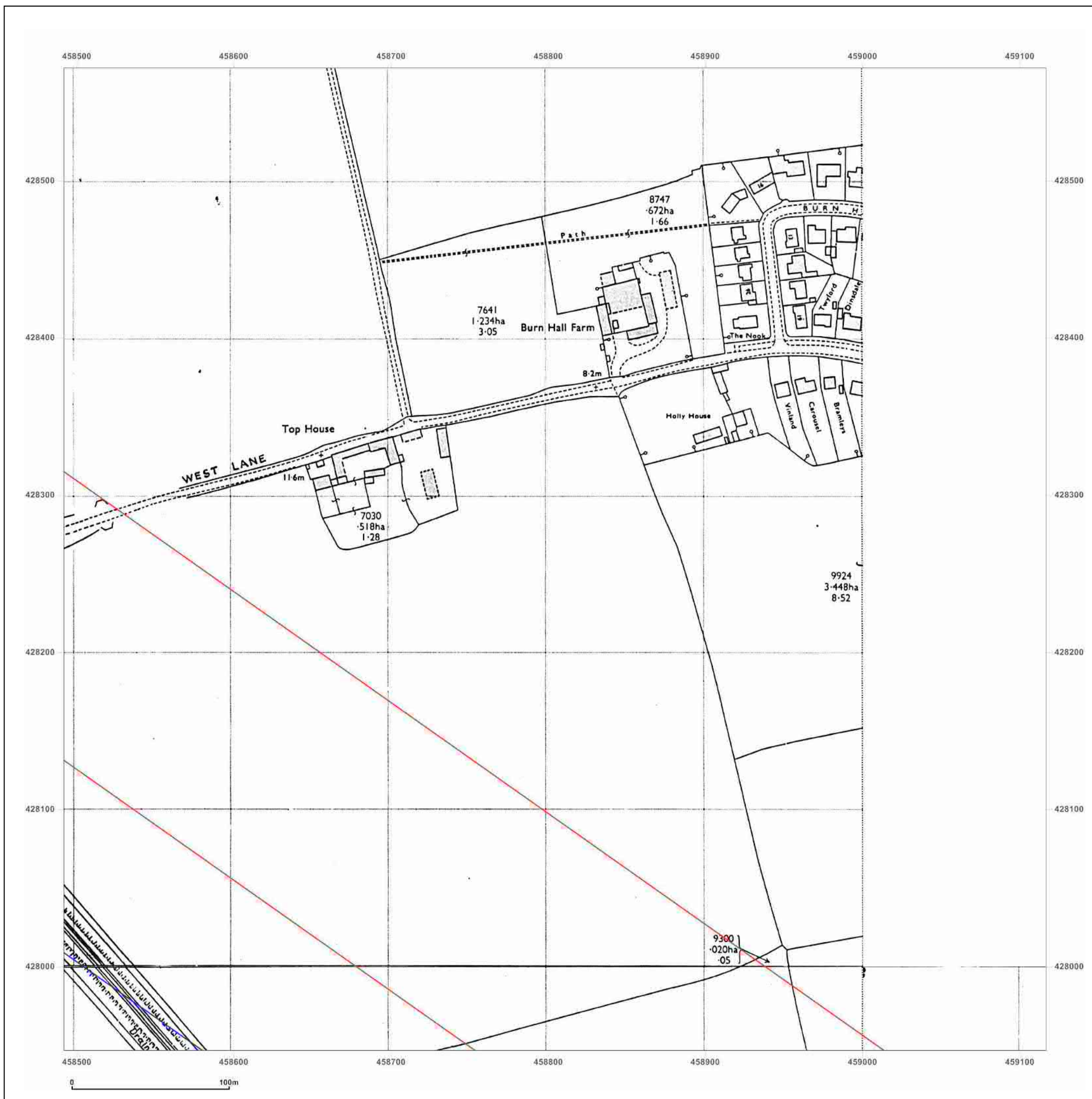


Produced by  
Groundsure Insights  
T: 08444 159000  
E: [info@groundsure.com](mailto:info@groundsure.com)  
W: [www.groundsure.com](http://www.groundsure.com)

© Crown copyright and database rights 2015 Ordnance Survey 100035207

Production date: 01 September 2016

To view map legend click here [Legend](#)



**Site Details:**

Eggborough Gas Connection  
Corridors

**Client Ref:** PO\_60506766\_  
**Report Ref:** GS-3268332\_LS\_6\_7  
**Grid Ref:** 458804, 428259

**Map Name:** National Grid

**Map date:** 1991-1992

**Scale:** 1:2,500

**Printed at:** 1:2,500



Surveyed 1966  
Revised 1991  
Edition N/A  
Copyright 1991  
Levelled 1966

Surveyed 1966  
Revised 1991  
Edition N/A  
Copyright 1991  
Levelled 1966

Surveyed 1991  
Revised 1991  
Edition N/A  
Copyright 1991  
Levelled N/A

Surveyed 1992  
Revised 1992  
Edition N/A  
Copyright 1992  
Levelled N/A



Produced by  
Groundsure Insights  
T: 08444 159000  
E: [info@groundsure.com](mailto:info@groundsure.com)  
W: [www.groundsure.com](http://www.groundsure.com)

© Crown copyright and database rights 2015 Ordnance Survey 100035207

Production date: 01 September 2016

To view map legend click here [Legend](#)



**Site Details:**

Eggborough Gas Connection  
Corridors

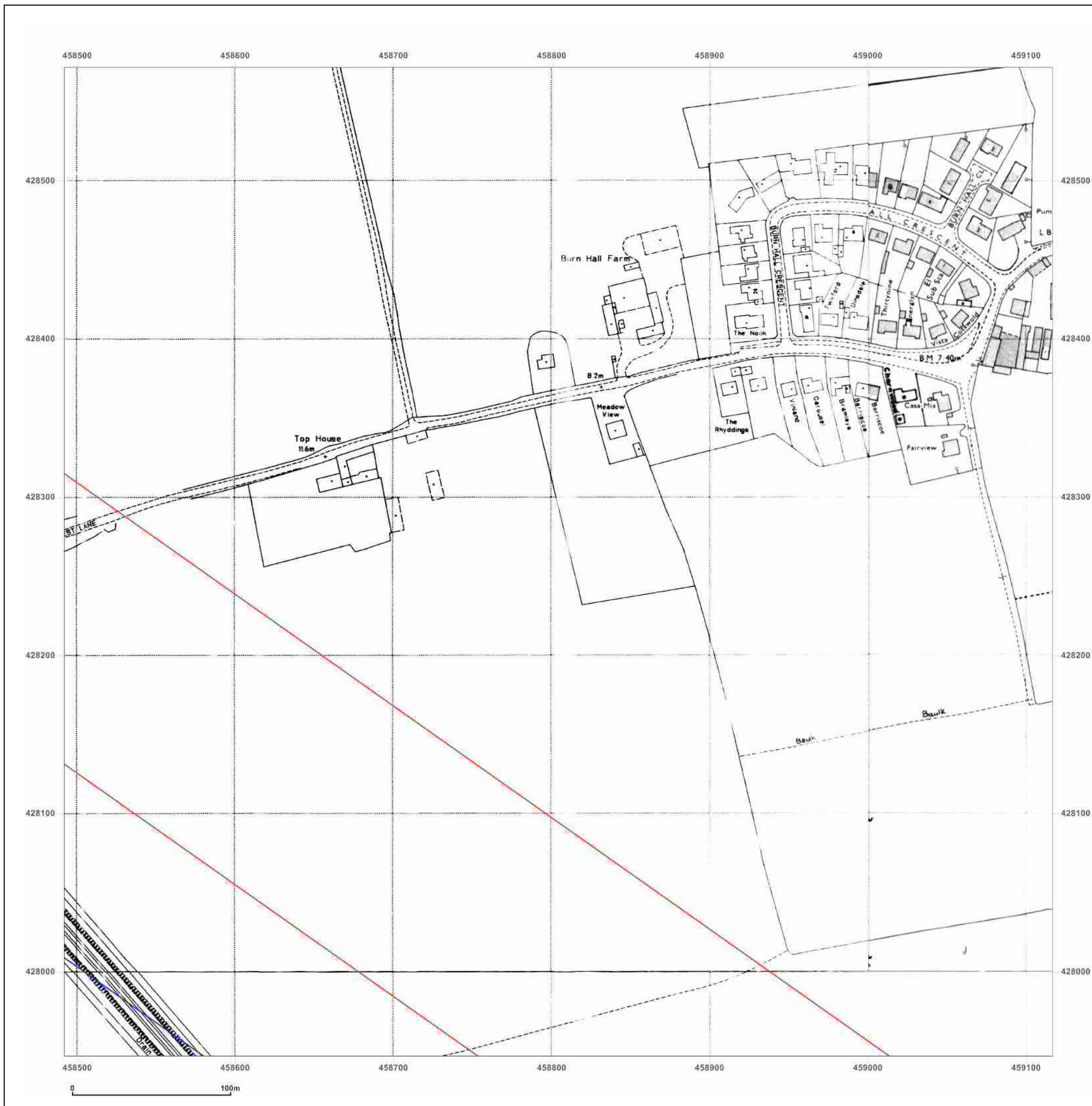
**Client Ref:** PO\_60506766\_  
**Report Ref:** GS-3268332\_LS\_6\_7  
**Grid Ref:** 458804, 428259

**Map Name:** National Grid

**Map date:** 1992-1995

**Scale:** 1:2,500

**Printed at:** 1:2,500



Surveyed N/A  
Revised N/A  
Edition N/A  
Copyright 1995  
Levelled N/A

Surveyed 1966  
Revised 1992  
Edition N/A  
Copyright 1992  
Levelled 1966

Surveyed 1995  
Revised N/A  
Edition N/A  
Copyright 1995  
Levelled N/A

Surveyed 1995  
Revised N/A  
Edition N/A  
Copyright 1995  
Levelled N/A



Produced by  
Groundsure Insights  
T: 08444 159000  
E: [info@groundsure.com](mailto:info@groundsure.com)  
W: [www.groundsure.com](http://www.groundsure.com)

© Crown copyright and database rights 2015 Ordnance Survey 100035207

Production date: 01 September 2016

To view map legend click here [Legend](#)

**Site Details:**

Eggborough Gas Connection  
Corridors

**Client Ref:** PO\_60506766\_  
**Report Ref:** GS-3268332\_LS\_7\_3  
**Grid Ref:** 459429, 425757

**Map Name:** County Series

**Map date:** 1890


**Scale:** 1:2,500

**Printed at:** 1:2,500



Surveyed 1890  
Revised 1890  
Edition N/A  
Copyright N/A  
Levelled N/A

Surveyed 1890  
Revised 1890  
Edition N/A  
Copyright N/A  
Levelled N/A



Produced by  
Groundsure Insights  
T: 08444 159000  
E: [info@groundsure.com](mailto:info@groundsure.com)  
W: [www.groundsure.com](http://www.groundsure.com)

© Crown copyright and database rights 2015 Ordnance Survey 100035207

Production date: 01 September 2016

To view map legend click here [Legend](#)





**Site Details:**

Eggborough Gas Connection  
Corridors

**Client Ref:** PO\_60506766\_  
**Report Ref:** GS-3268332\_LS\_7\_3  
**Grid Ref:** 459429, 425757

**Map Name:** County Series


**Map date:** 1907

**Scale:** 1:2,500

**Printed at:** 1:2,500



Surveyed 1907  
Revised 1907  
Edition N/A  
Copyright N/A  
Levelled N/A



Surveyed 1907  
Revised 1907  
Edition N/A  
Copyright N/A  
Levelled N/A

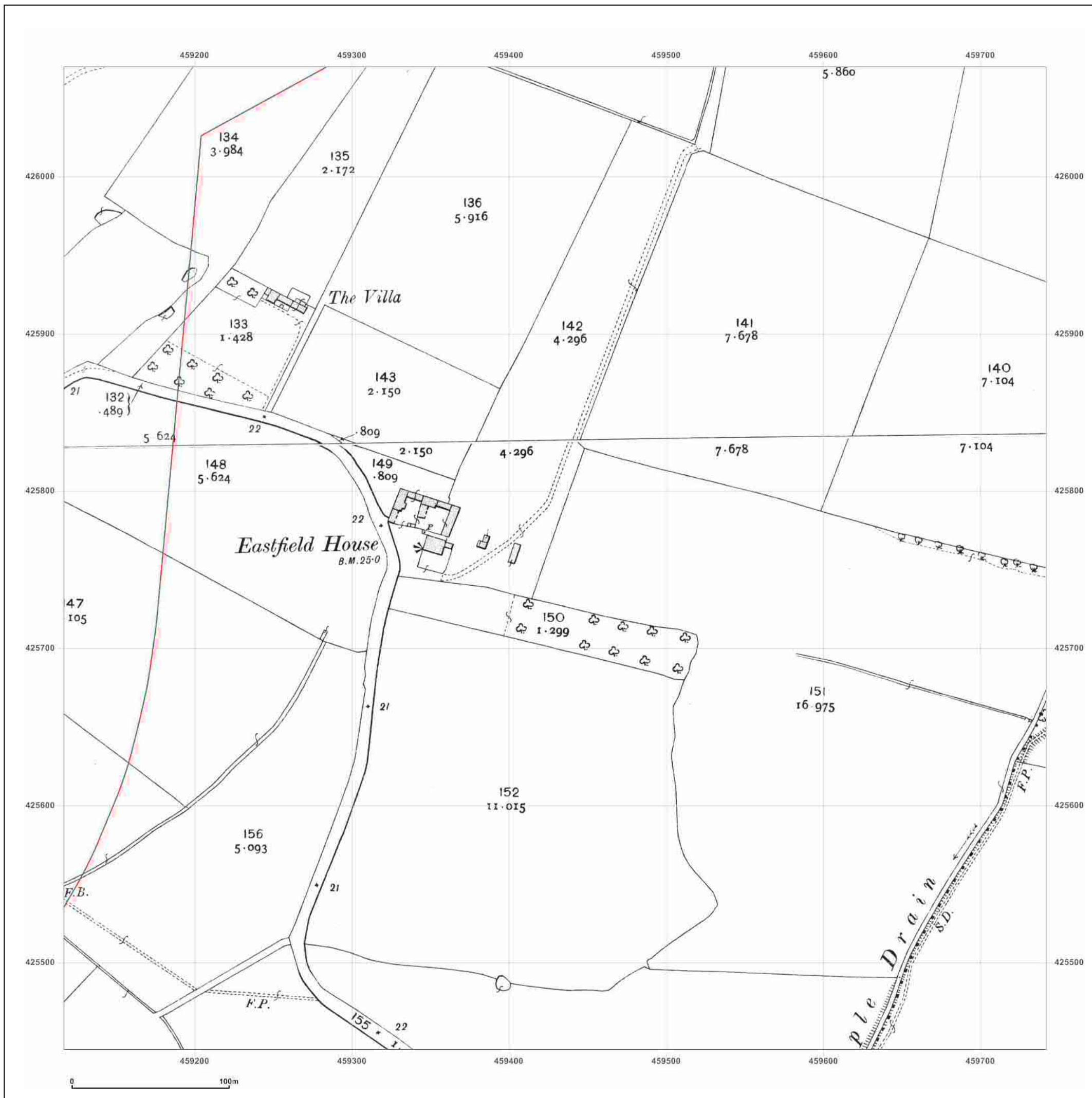


Produced by  
Groundsure Insights  
T: 08444 159000  
E: [info@groundsure.com](mailto:info@groundsure.com)  
W: [www.groundsure.com](http://www.groundsure.com)

© Crown copyright and database rights 2015 Ordnance Survey 100035207

Production date: 01 September 2016

To view map legend click here [Legend](#)



**Site Details:**

Eggborough Gas Connection  
Corridors

**Client Ref:** PO\_60506766\_  
**Report Ref:** GS-3268332\_LS\_7\_3  
**Grid Ref:** 459429, 425757

**Map Name:** National Grid


**Map date:** 1970-1971

**Scale:** 1:2,500


**Printed at:** 1:2,500



Surveyed 1970  
Revised 1970  
Edition N/A  
Copyright 1971  
Levelled 1966



Surveyed 1971  
Revised 1971  
Edition N/A  
Copyright 1971  
Levelled 1966

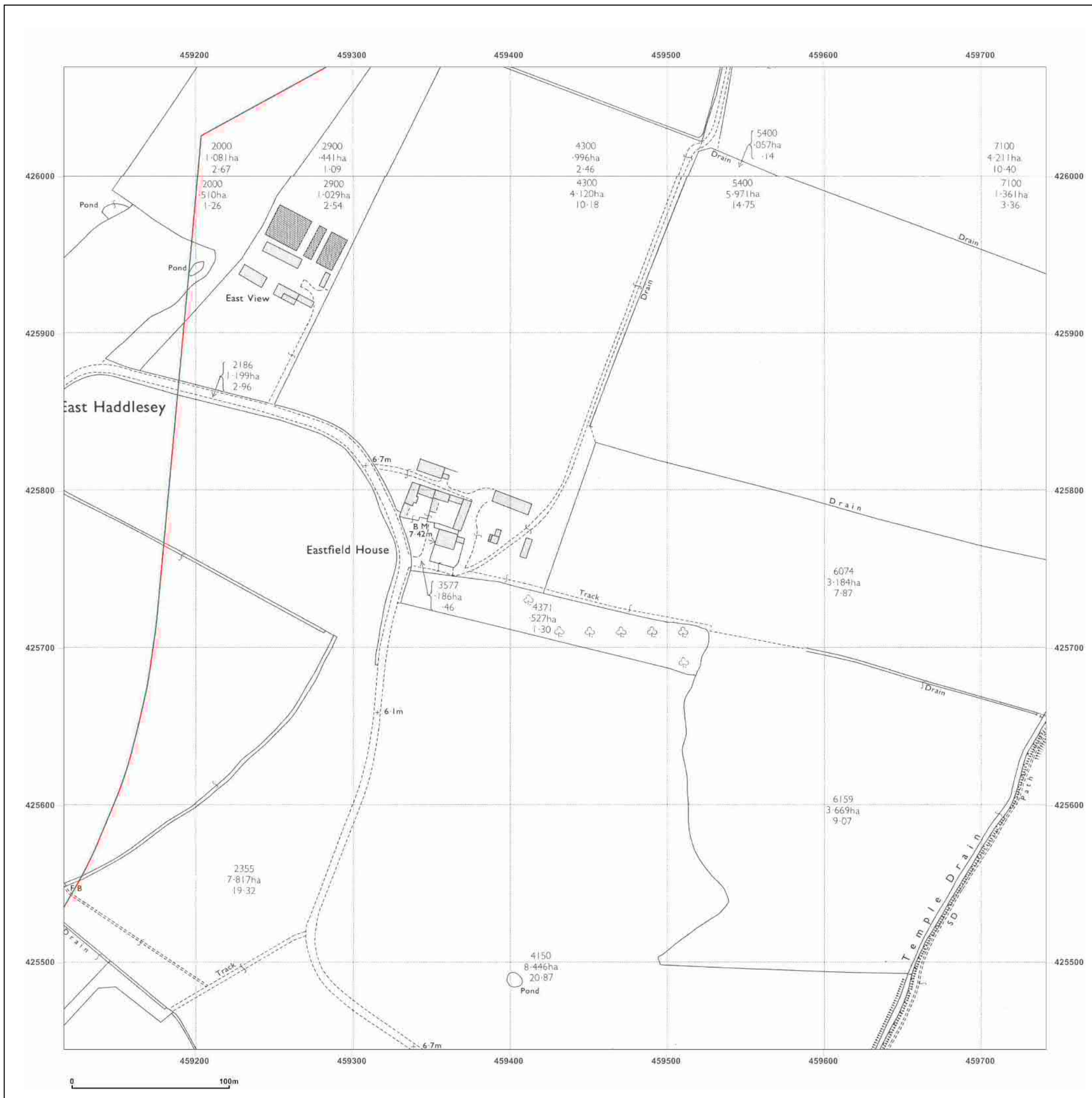


Produced by  
Groundsure Insights  
T: 08444 159000  
E: [info@groundsure.com](mailto:info@groundsure.com)  
W: [www.groundsure.com](http://www.groundsure.com)

© Crown copyright and database rights 2015 Ordnance Survey 100035207

Production date: 02 September 2016

To view map legend click here [Legend](#)



**Site Details:**

Eggborough Gas Connection  
Corridors

**Client Ref:** PO\_60506766\_  
**Report Ref:** GS-3268332\_LS\_7\_3  
**Grid Ref:** 459429, 425757

**Map Name:** National Grid

**Map date:** 1990-1991

**Scale:** 1:2,500

**Printed at:** 1:2,500



Surveyed 1966  
Revised 1991  
Edition N/A  
Copyright 1991  
Levelled 1966

Surveyed 1990  
Revised 1990  
Edition N/A  
Copyright 1990  
Levelled N/A

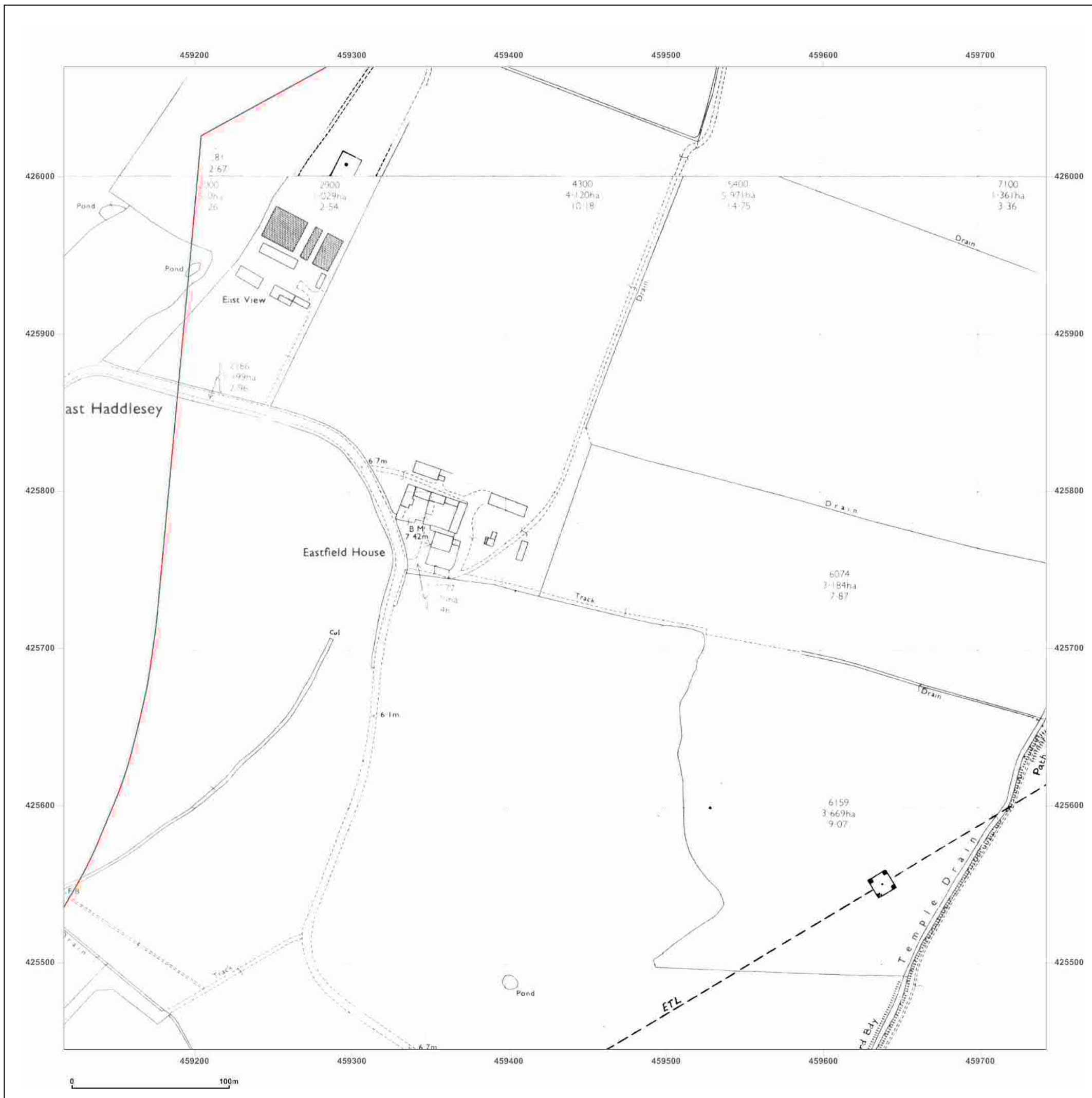


Produced by  
Groundsure Insights  
T: 08444 159000  
E: [info@groundsure.com](mailto:info@groundsure.com)  
W: [www.groundsure.com](http://www.groundsure.com)

© Crown copyright and database rights 2015 Ordnance Survey 100035207

Production date: 02 September 2016

To view map legend click here [Legend](#)



**Site Details:**

Eggborough Gas Connection  
Corridors

**Client Ref:** PO\_60506766\_  
**Report Ref:** GS-3268332\_LS\_7\_3  
**Grid Ref:** 459429, 425757

**Map Name:** National Grid

**Map date:** 1992

**Scale:** 1:2,500

**Printed at:** 1:2,500



Surveyed N/A  
Revised N/A  
Edition N/A  
Copyright 1992  
Levelled N/A

Surveyed 1992  
Revised 1992  
Edition N/A  
Copyright 1992  
Levelled N/A

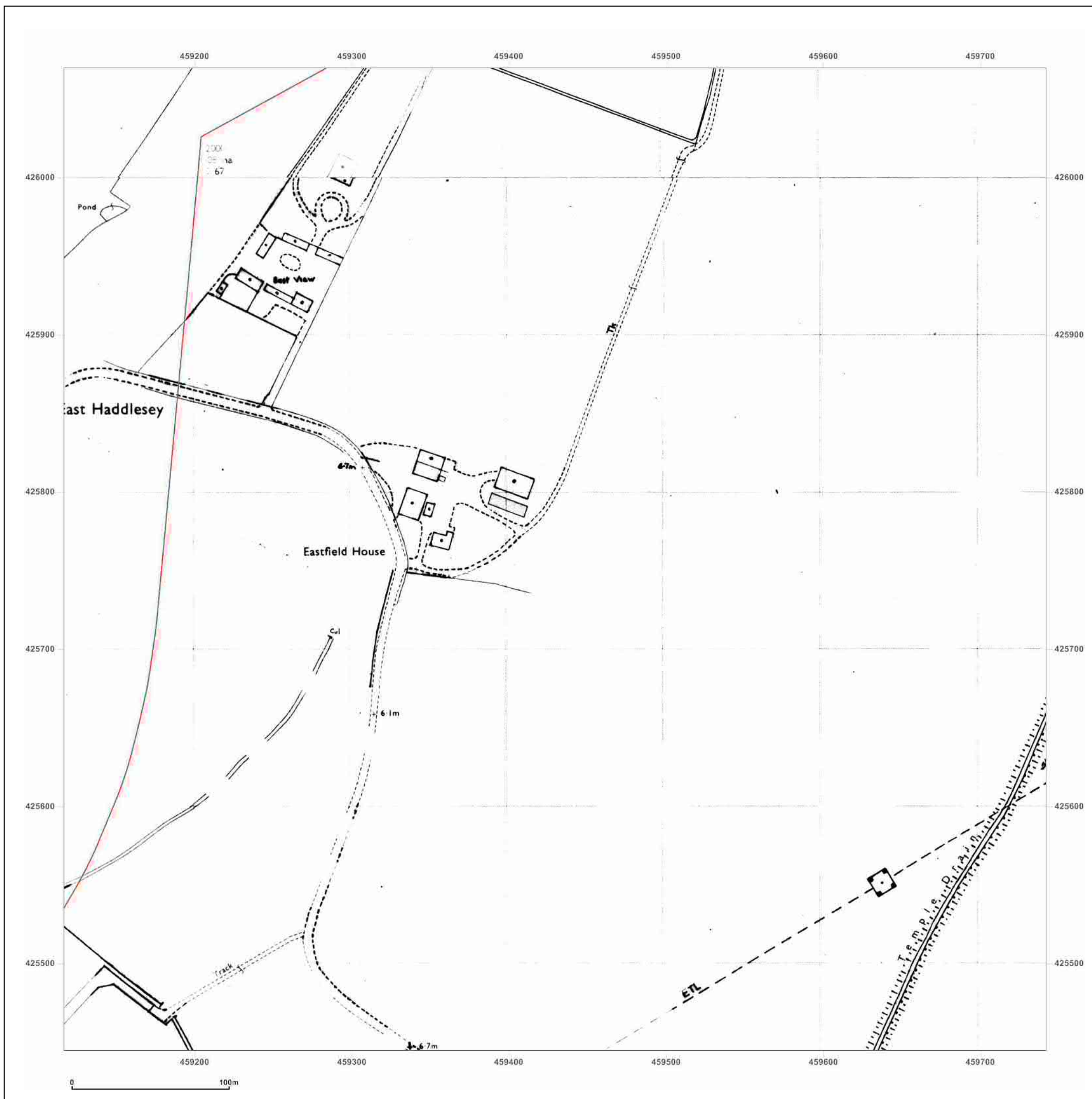


Produced by  
Groundsure Insights  
T: 08444 159000  
E: [info@groundsure.com](mailto:info@groundsure.com)  
W: [www.groundsure.com](http://www.groundsure.com)

© Crown copyright and database rights 2015 Ordnance Survey 100035207

Production date: 02 September 2016

To view map legend click here [Legend](#)



**Site Details:**

Eggborough Gas Connection  
Corridors

**Client Ref:** PO\_60506766\_  
**Report Ref:** GS-3268332\_LS\_7\_3  
**Grid Ref:** 459429, 425757

**Map Name:** National Grid

**Map date:** 1992-1995

**Scale:** 1:2,500

**Printed at:** 1:2,500



Surveyed 1992  
Revised 1992  
Edition N/A  
Copyright 1992  
Levelled N/A

Surveyed N/A  
Revised N/A  
Edition N/A  
Copyright 1995  
Levelled N/A

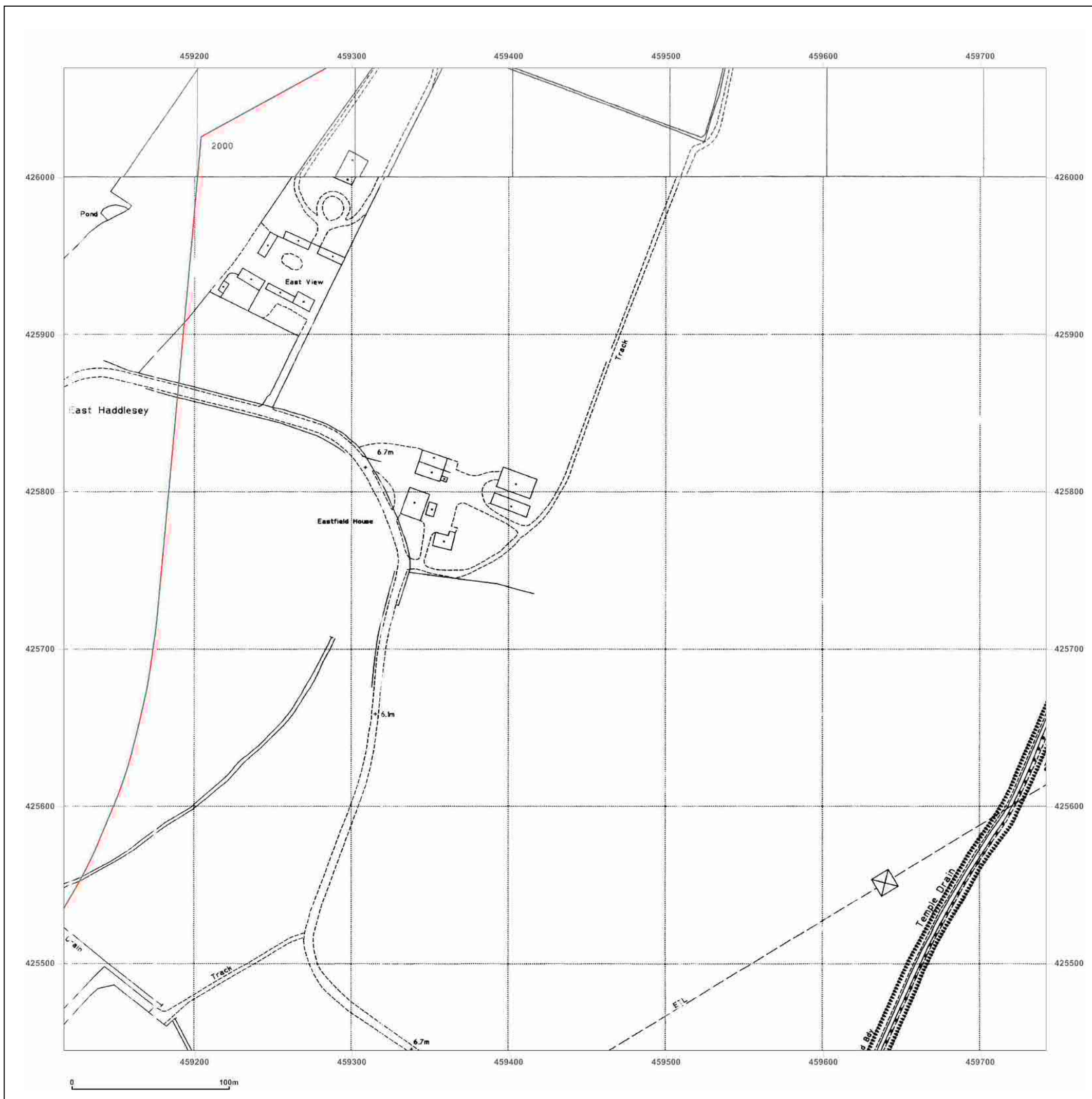


Produced by  
Groundsure Insights  
T: 08444 159000  
E: [info@groundsure.com](mailto:info@groundsure.com)  
W: [www.groundsure.com](http://www.groundsure.com)

© Crown copyright and database rights 2015 Ordnance Survey 100035207

Production date: 02 September 2016

To view map legend click here [Legend](#)



**Site Details:**

Eggborough Gas Connection  
Corridors

**Client Ref:** PO\_60506766\_  
**Report Ref:** GS-3268332\_LS\_7\_4  
**Grid Ref:** 459429, 426383

**Map Name:** County Series


**Map date:** 1890

**Scale:** 1:2,500

**Printed at:** 1:2,500



Surveyed 1890  
Revised 1890  
Edition N/A  
Copyright N/A  
Levelled N/A

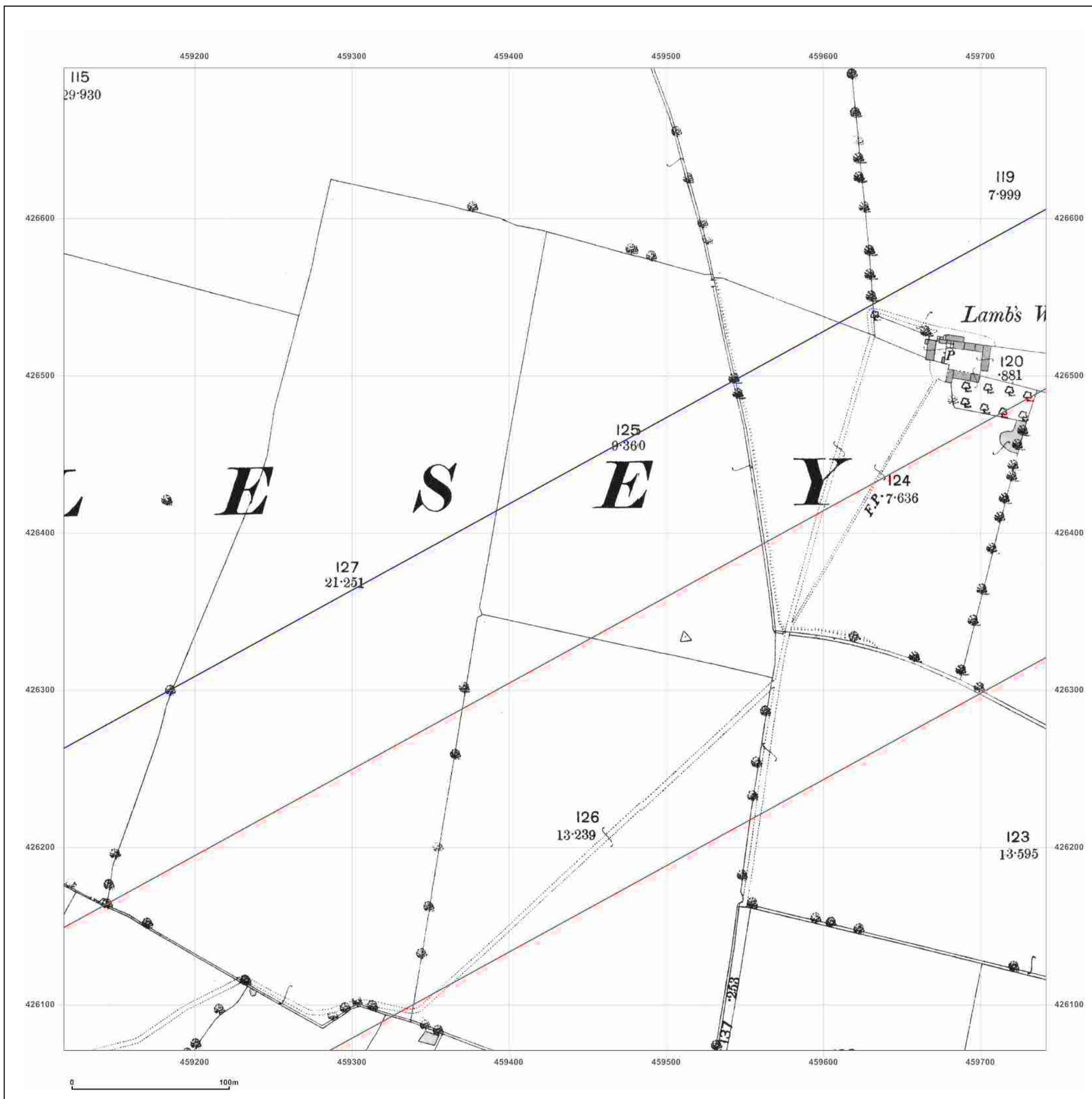


Produced by  
Groundsure Insights  
T: 08444 159000  
E: [info@groundsure.com](mailto:info@groundsure.com)  
W: [www.groundsure.com](http://www.groundsure.com)

© Crown copyright and database rights 2015 Ordnance Survey 100035207

Production date: 01 September 2016

To view map legend click here [Legend](#)



**Site Details:**

Eggborough Gas Connection  
Corridors

**Client Ref:** PO\_60506766\_  
**Report Ref:** GS-3268332\_LS\_7\_4  
**Grid Ref:** 459429, 426383

**Map Name:** County Series

**Map date:** 1907

**Scale:** 1:2,500

**Printed at:** 1:2,500



Surveyed 1907  
Revised 1907  
Edition N/A  
Copyright N/A  
Levelled N/A

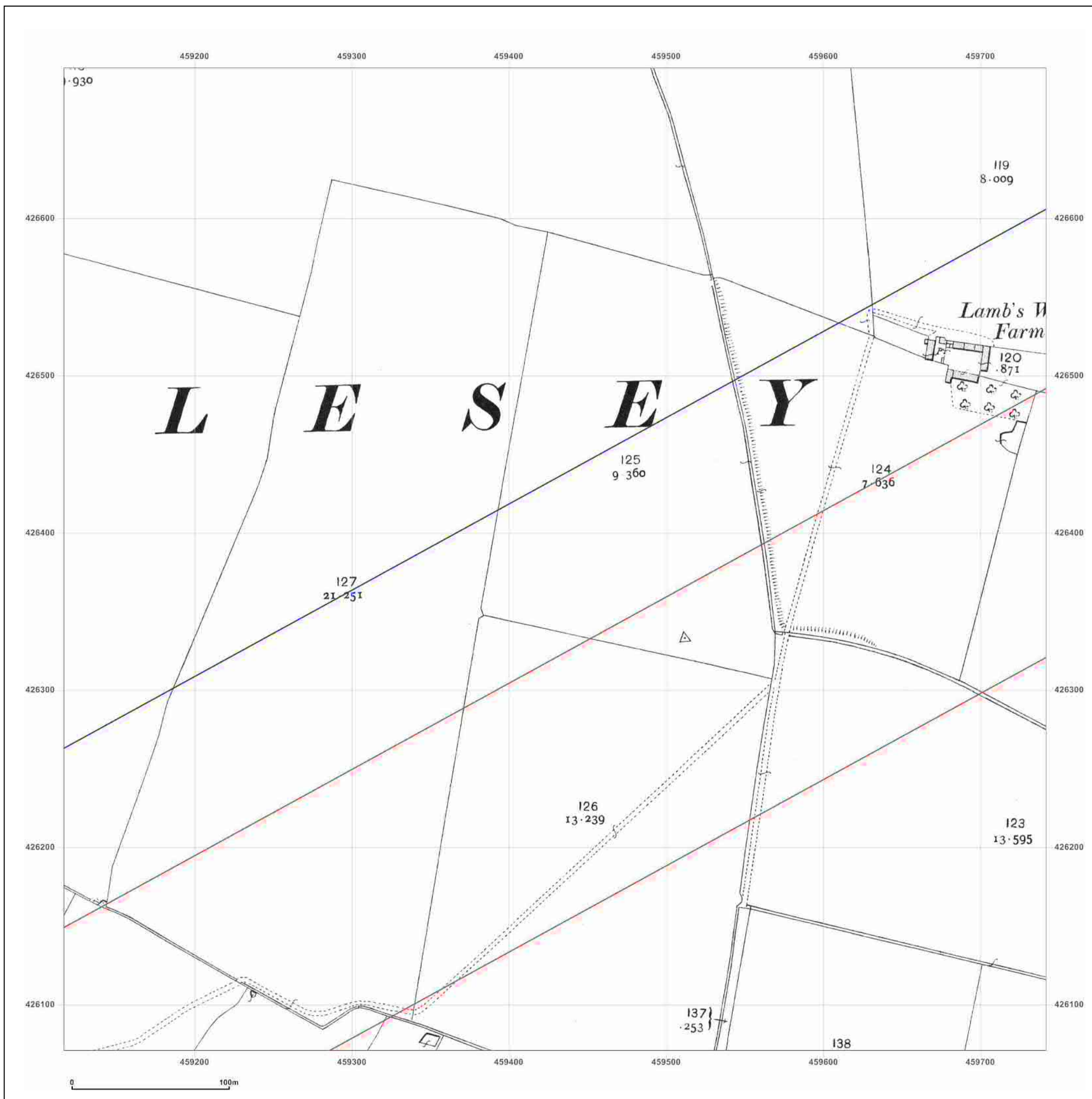


Produced by  
Groundsure Insights  
T: 08444 159000  
E: [info@groundsure.com](mailto:info@groundsure.com)  
W: [www.groundsure.com](http://www.groundsure.com)

© Crown copyright and database rights 2015 Ordnance Survey 100035207

Production date: 01 September 2016

To view map legend click here [Legend](#)



**Site Details:**

Eggborough Gas Connection  
Corridors

**Client Ref:** PO\_60506766\_  
**Report Ref:** GS-3268332\_LS\_7\_4  
**Grid Ref:** 459429, 426383

**Map Name:** National Grid



**Map date:** 1970

**Scale:** 1:2,500

**Printed at:** 1:2,500



Surveyed 1970  
Revised 1970  
Edition N/A  
Copyright 1971  
Levelled 1966

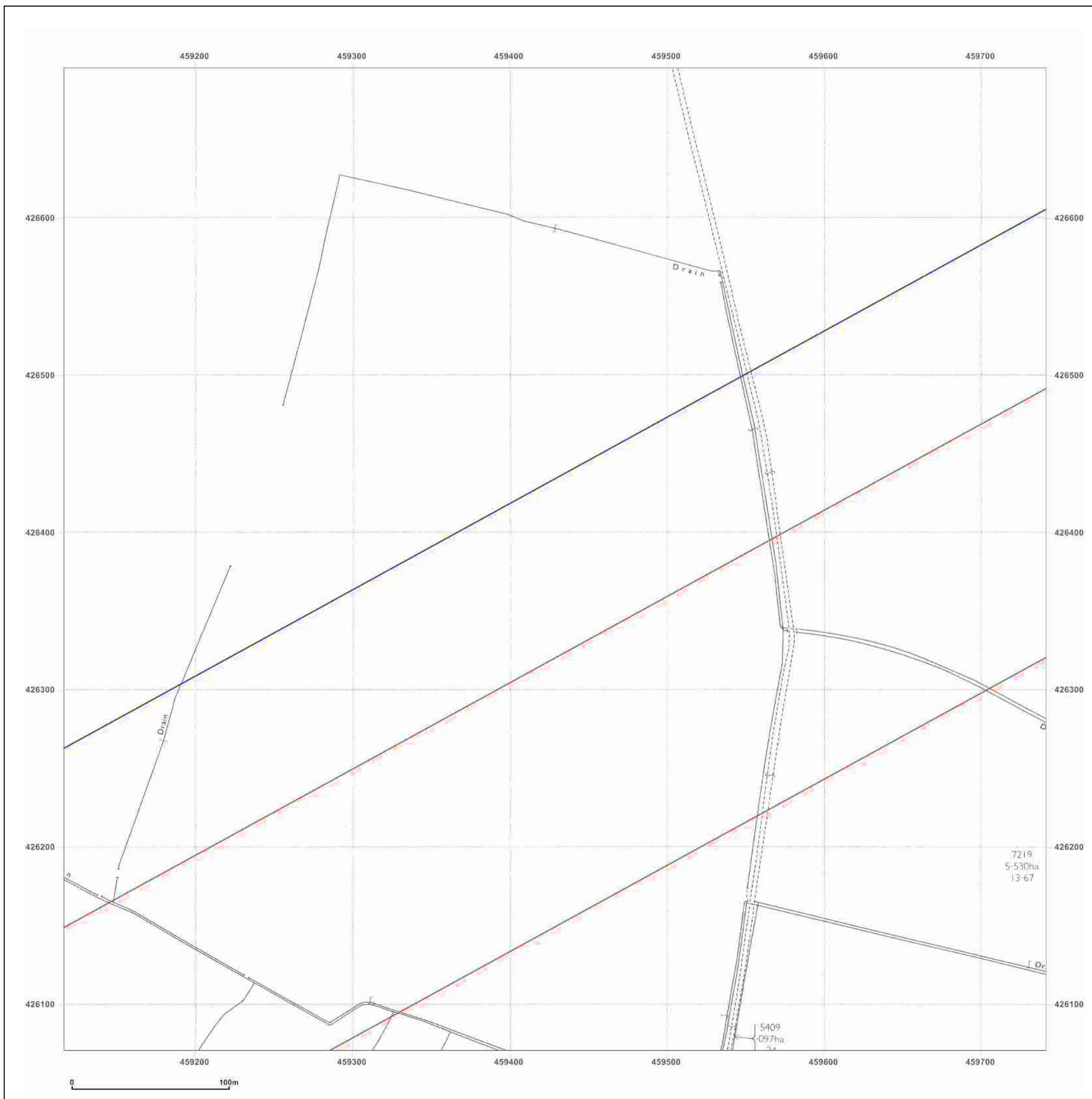


Produced by  
Groundsure Insights  
T: 08444 159000  
E: [info@groundsure.com](mailto:info@groundsure.com)  
W: [www.groundsure.com](http://www.groundsure.com)

© Crown copyright and database rights 2015 Ordnance Survey 100035207

Production date: 01 September 2016

To view map legend click here [Legend](#)





**Site Details:**

Eggborough Gas Connection  
Corridors

**Client Ref:** PO\_60506766\_  
**Report Ref:** GS-3268332\_LS\_7\_4  
**Grid Ref:** 459429, 426383

**Map Name:** National Grid

**Map date:** 1984

**Scale:** 1:2,500

**Printed at:** 1:2,500



Surveyed 1966  
Revised 1984  
Edition N/A  
Copyright 1984  
Levelled 1966

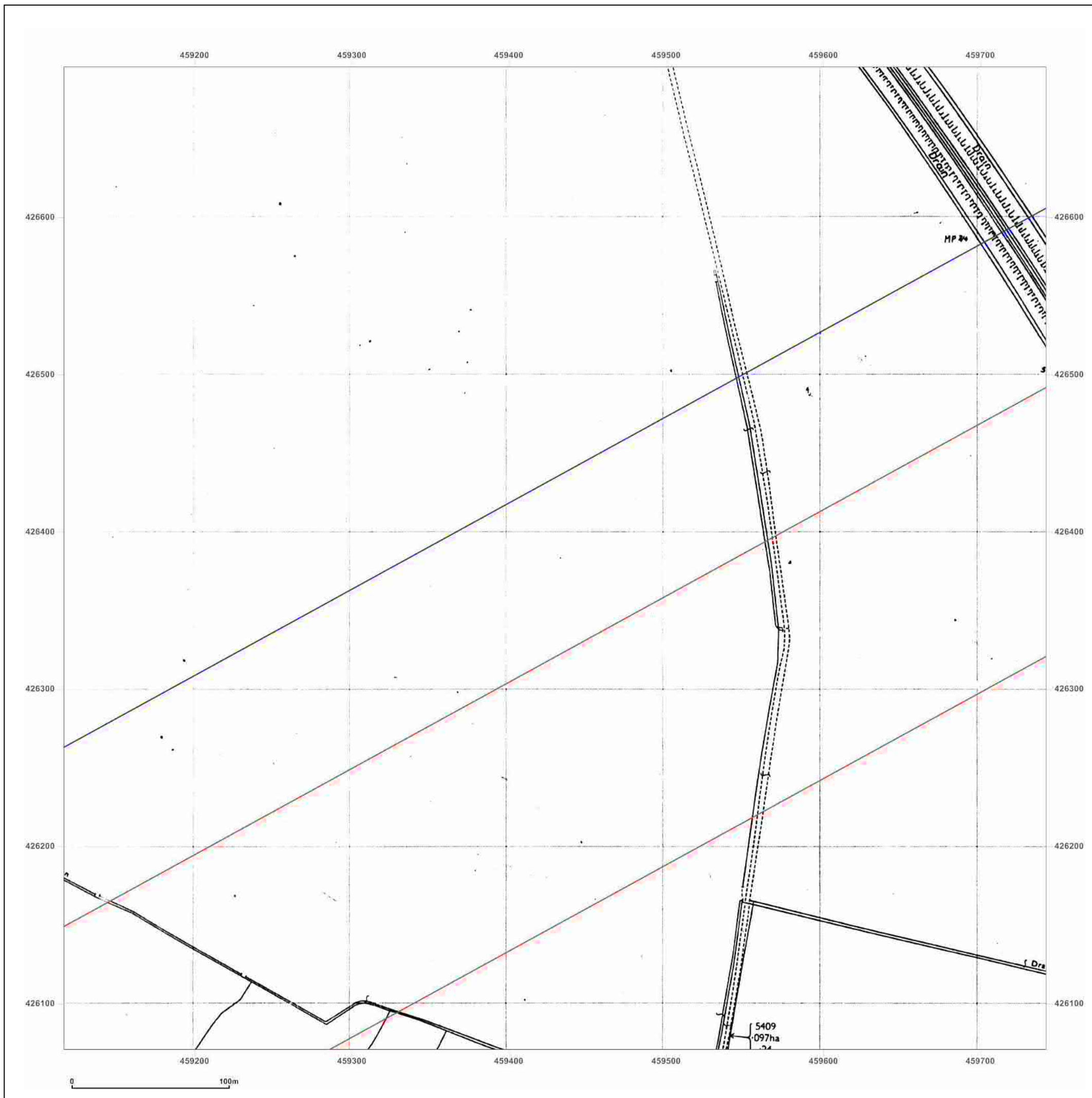


Produced by  
Groundsure Insights  
T: 08444 159000  
E: [info@groundsure.com](mailto:info@groundsure.com)  
W: [www.groundsure.com](http://www.groundsure.com)

© Crown copyright and database rights 2015 Ordnance Survey 100035207

Production date: 01 September 2016

To view map legend click here [Legend](#)



**Site Details:**

Eggborough Gas Connection  
Corridors

**Client Ref:** PO\_60506766\_  
**Report Ref:** GS-3268332\_LS\_7\_4  
**Grid Ref:** 459429, 426383

**Map Name:** National Grid

**Map date:** 1991

**Scale:** 1:2,500

**Printed at:** 1:2,500



Surveyed 1966  
Revised 1991  
Edition N/A  
Copyright 1991  
Levelled 1966




Produced by  
Groundsure Insights  
T: 08444 159000  
E: [info@groundsure.com](mailto:info@groundsure.com)  
W: [www.groundsure.com](http://www.groundsure.com)

© Crown copyright and database rights 2015 Ordnance Survey 100035207

Production date: 01 September 2016

To view map legend click here [Legend](#)



**Site Details:**

Eggborough Gas Connection  
Corridors

**Client Ref:** PO\_60506766\_  
**Report Ref:** GS-3268332\_LS\_7\_4  
**Grid Ref:** 459429, 426383

**Map Name:** National Grid

**Map date:** 1992

**Scale:** 1:2,500

**Printed at:** 1:2,500



Surveyed 1992  
Revised 1992  
Edition N/A  
Copyright 1992  
Levelled N/A

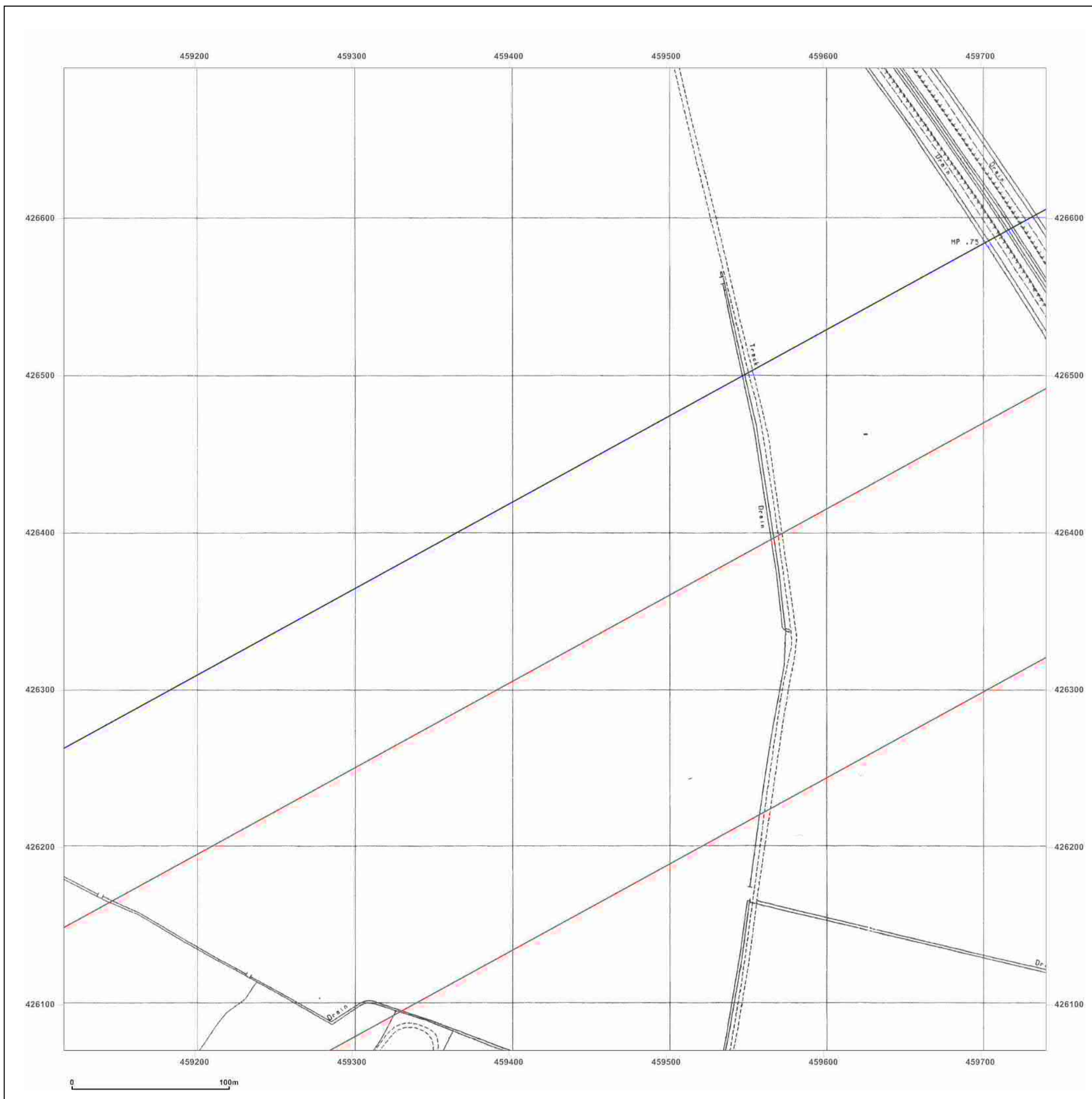


Produced by  
Groundsure Insights  
T: 08444 159000  
E: [info@groundsure.com](mailto:info@groundsure.com)  
W: [www.groundsure.com](http://www.groundsure.com)

© Crown copyright and database rights 2015 Ordnance Survey 100035207

Production date: 01 September 2016

To view map legend click here [Legend](#)



**Site Details:**

Eggborough Gas Connection  
Corridors

**Client Ref:** PO\_60506766\_  
**Report Ref:** GS-3268332\_LS\_7\_4  
**Grid Ref:** 459429, 426383

**Map Name:** National Grid

**Map date:** 1995

**Scale:** 1:2,500

**Printed at:** 1:2,500



Surveyed 1995  
Revised N/A  
Edition N/A  
Copyright 1995  
Levelled N/A

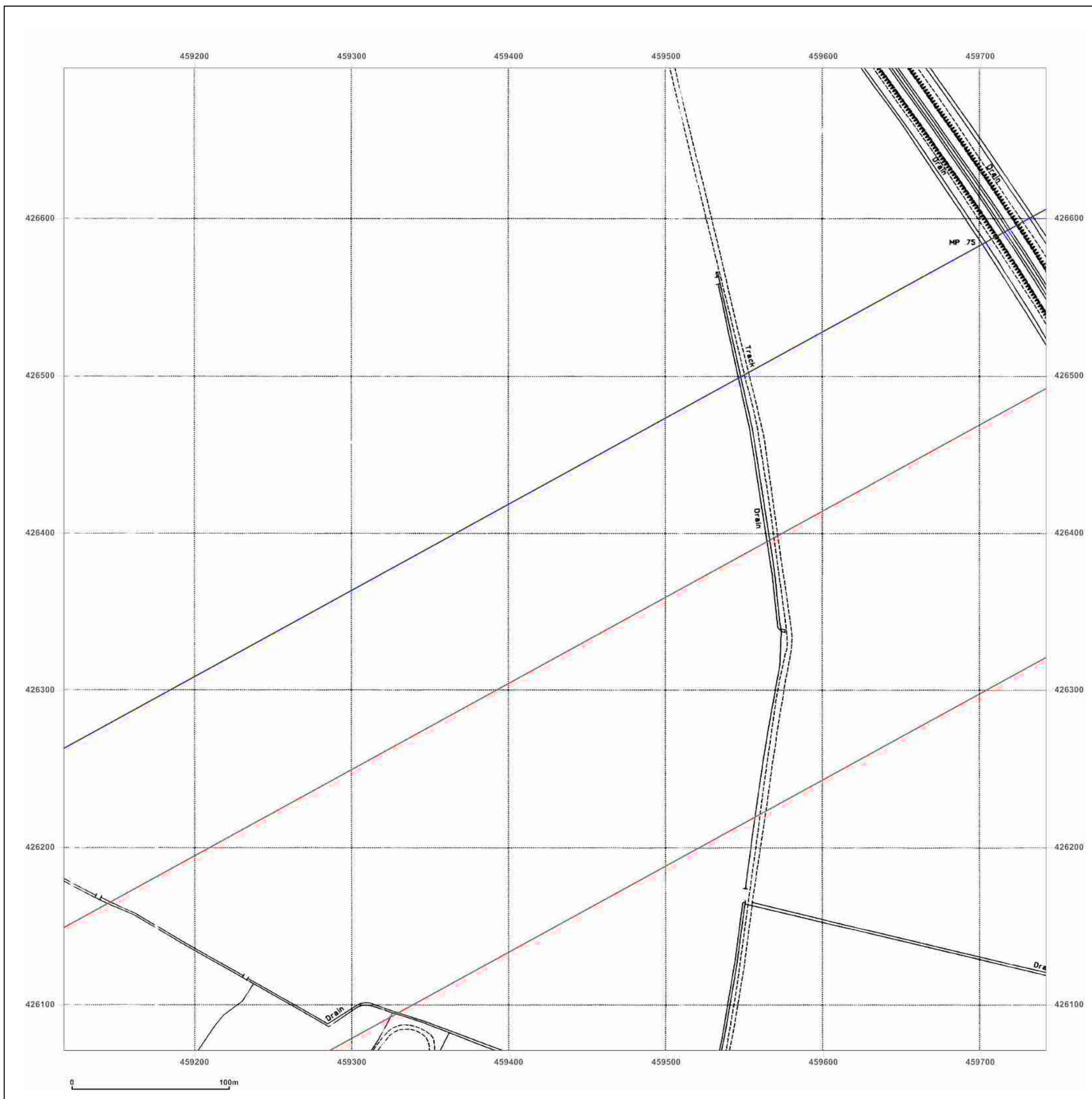


Produced by  
Groundsure Insights  
T: 08444 159000  
E: [info@groundsure.com](mailto:info@groundsure.com)  
W: [www.groundsure.com](http://www.groundsure.com)

© Crown copyright and database rights 2015 Ordnance Survey 100035207

Production date: 01 September 2016

To view map legend click here [Legend](#)



**Site Details:**

Eggborough Gas Connection  
Corridors



**Client Ref:** PO\_60506766\_  
**Report Ref:** GS-3268332\_LS\_7\_5  
**Grid Ref:** 459429, 427008

**Map Name:** County Series

**Map date:** 1890

**Scale:** 1:2,500

**Printed at:** 1:2,500



Surveyed 1890  
Revised 1890  
Edition N/A  
Copyright N/A  
Levelled N/A



Produced by  
Groundsure Insights  
T: 08444 159000  
E: [info@groundsure.com](mailto:info@groundsure.com)  
W: [www.groundsure.com](http://www.groundsure.com)

© Crown copyright and database rights 2015 Ordnance Survey 100035207

Production date: 01 September 2016

To view map legend click here [Legend](#)

**Site Details:**

Eggborough Gas Connection  
Corridors


**Client Ref:** PO\_60506766\_  
**Report Ref:** GS-3268332\_LS\_7\_5  
**Grid Ref:** 459429, 427008

**Map Name:** County Series

**Map date:** 1907

**Scale:** 1:2,500

**Printed at:** 1:2,500



Surveyed 1907  
Revised 1907  
Edition N/A  
Copyright N/A  
Levelled N/A

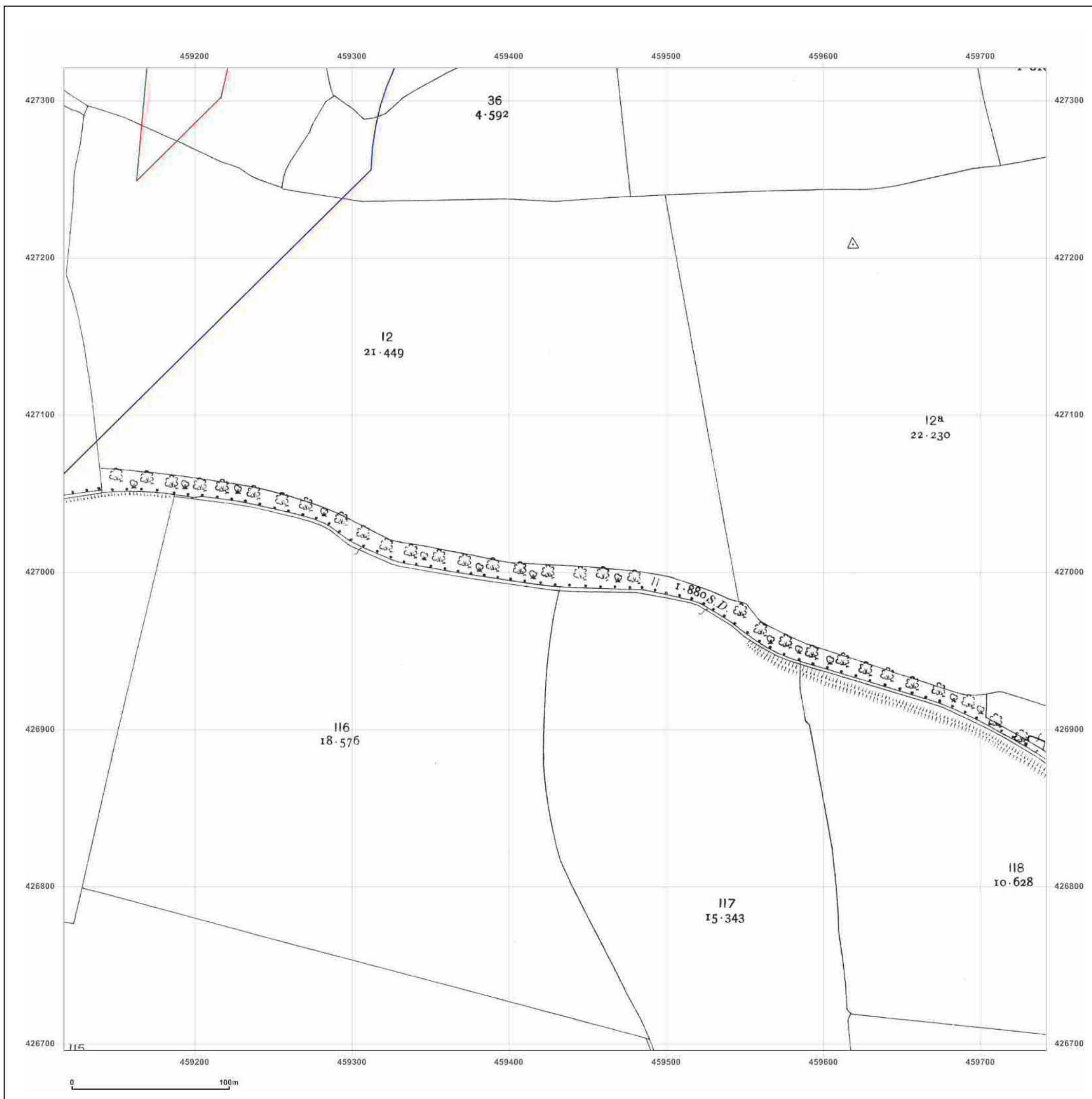


Produced by  
Groundsure Insights  
T: 08444 159000  
E: [info@groundsure.com](mailto:info@groundsure.com)  
W: [www.groundsure.com](http://www.groundsure.com)

© Crown copyright and database rights 2015 Ordnance Survey 100035207

Production date: 01 September 2016

To view map legend click here [Legend](#)



**Site Details:**

Eggborough Gas Connection  
Corridors

**Client Ref:** PO\_60506766\_  
**Report Ref:** GS-3268332\_LS\_7\_5  
**Grid Ref:** 459429, 427008

**Map Name:** National Grid


**Map date:** 1970-1971

**Scale:** 1:2,500


**Printed at:** 1:2,500



Surveyed 1971  
Revised 1971  
Edition N/A  
Copyright 1972  
Levelled 1966



Surveyed 1970  
Revised 1970  
Edition N/A  
Copyright 1971  
Levelled 1966

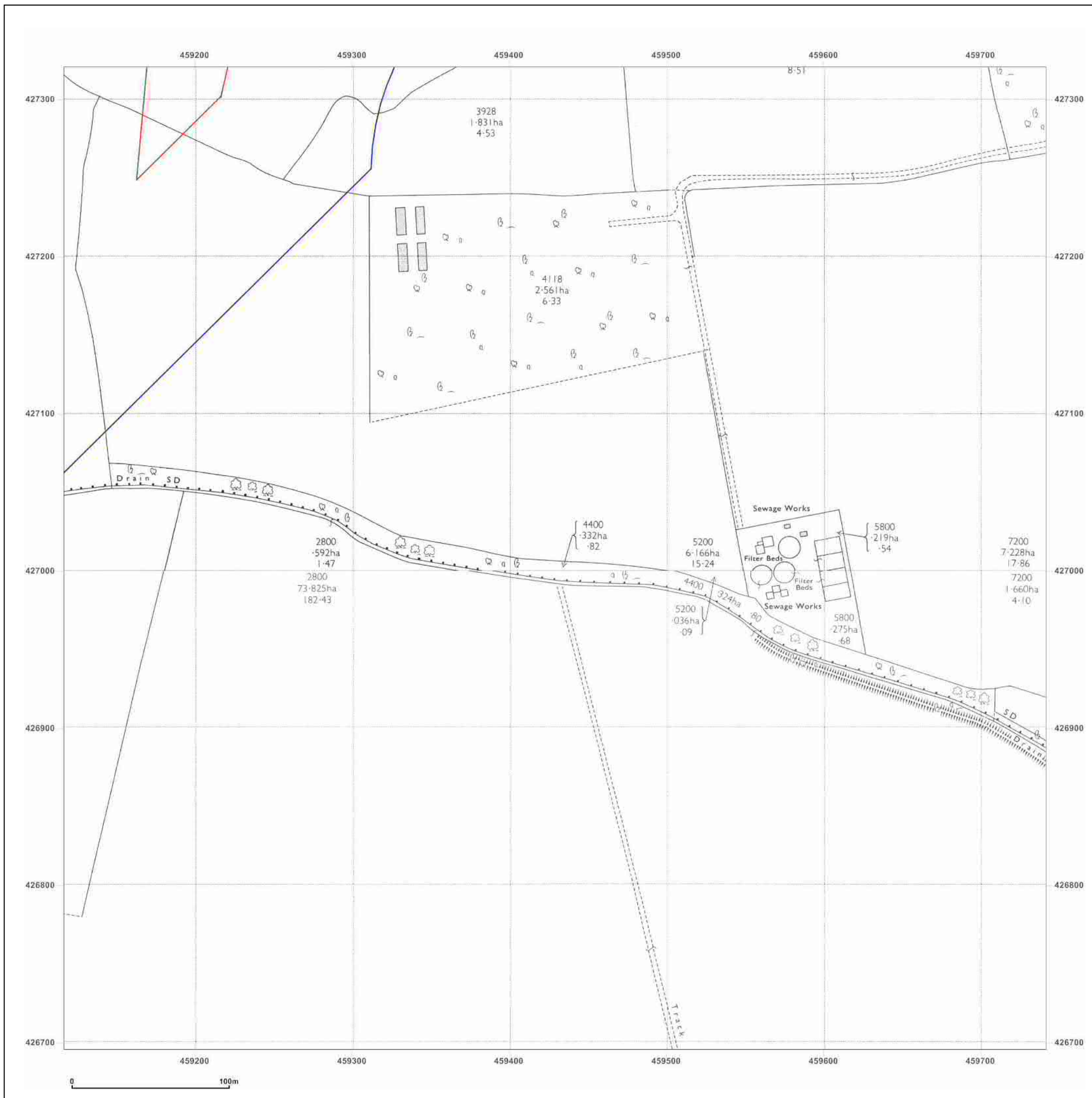


Produced by  
Groundsure Insights  
T: 08444 159000  
E: [info@groundsure.com](mailto:info@groundsure.com)  
W: [www.groundsure.com](http://www.groundsure.com)

© Crown copyright and database rights 2015 Ordnance Survey 100035207

Production date: 01 September 2016

To view map legend click here [Legend](#)



**Site Details:**

Eggborough Gas Connection  
Corridors

Client Ref: PO\_60506766\_  
Report Ref: GS-3268332\_LS\_7\_5  
Grid Ref: 459429, 427008

Map Name: National Grid

Map date: 1984

Scale: 1:2,500

Printed at: 1:2,500



Surveyed 1966  
Revised 1984  
Edition N/A  
Copyright 1984  
Levelled 1966

Surveyed 1966  
Revised 1984  
Edition N/A  
Copyright 1984  
Levelled 1966

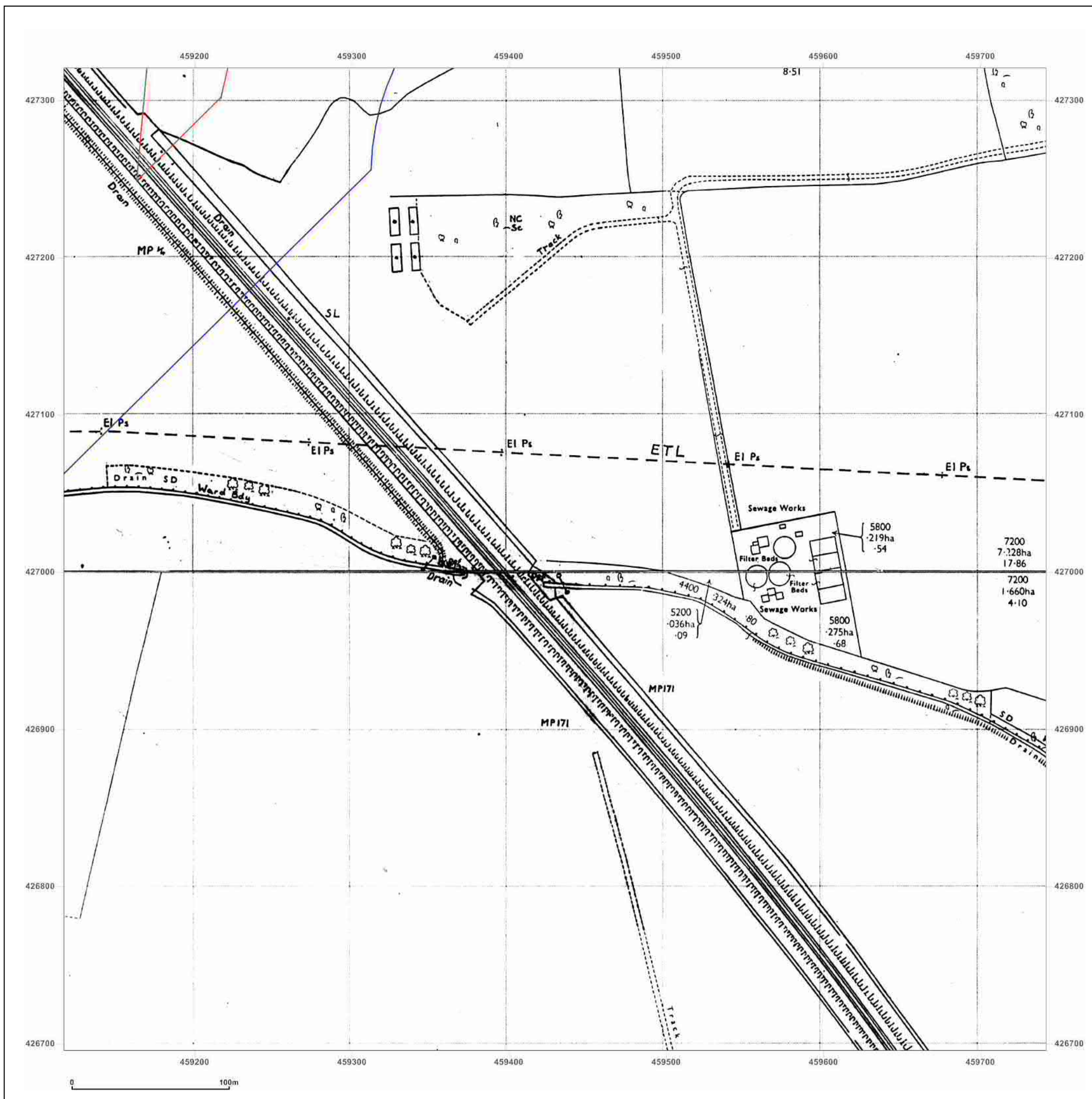


Produced by  
Groundsure Insights  
T: 08444 159000  
E: [info@groundsure.com](mailto:info@groundsure.com)  
W: [www.groundsure.com](http://www.groundsure.com)

© Crown copyright and database rights 2015 Ordnance Survey 100035207

Production date: 01 September 2016

To view map legend click here [Legend](#)





**Site Details:**

Eggborough Gas Connection  
Corridors

**Client Ref:** PO\_60506766\_  
**Report Ref:** GS-3268332\_LS\_7\_5  
**Grid Ref:** 459429, 427008

**Map Name:** National Grid

**Map date:** 1991-1992

**Scale:** 1:2,500

**Printed at:** 1:2,500



Surveyed 1992  
 Revised 1992  
 Edition N/A  
 Copyright 1992  
 Levelled N/A

Surveyed 1966  
 Revised 1991  
 Edition N/A  
 Copyright 1991  
 Levelled 1966

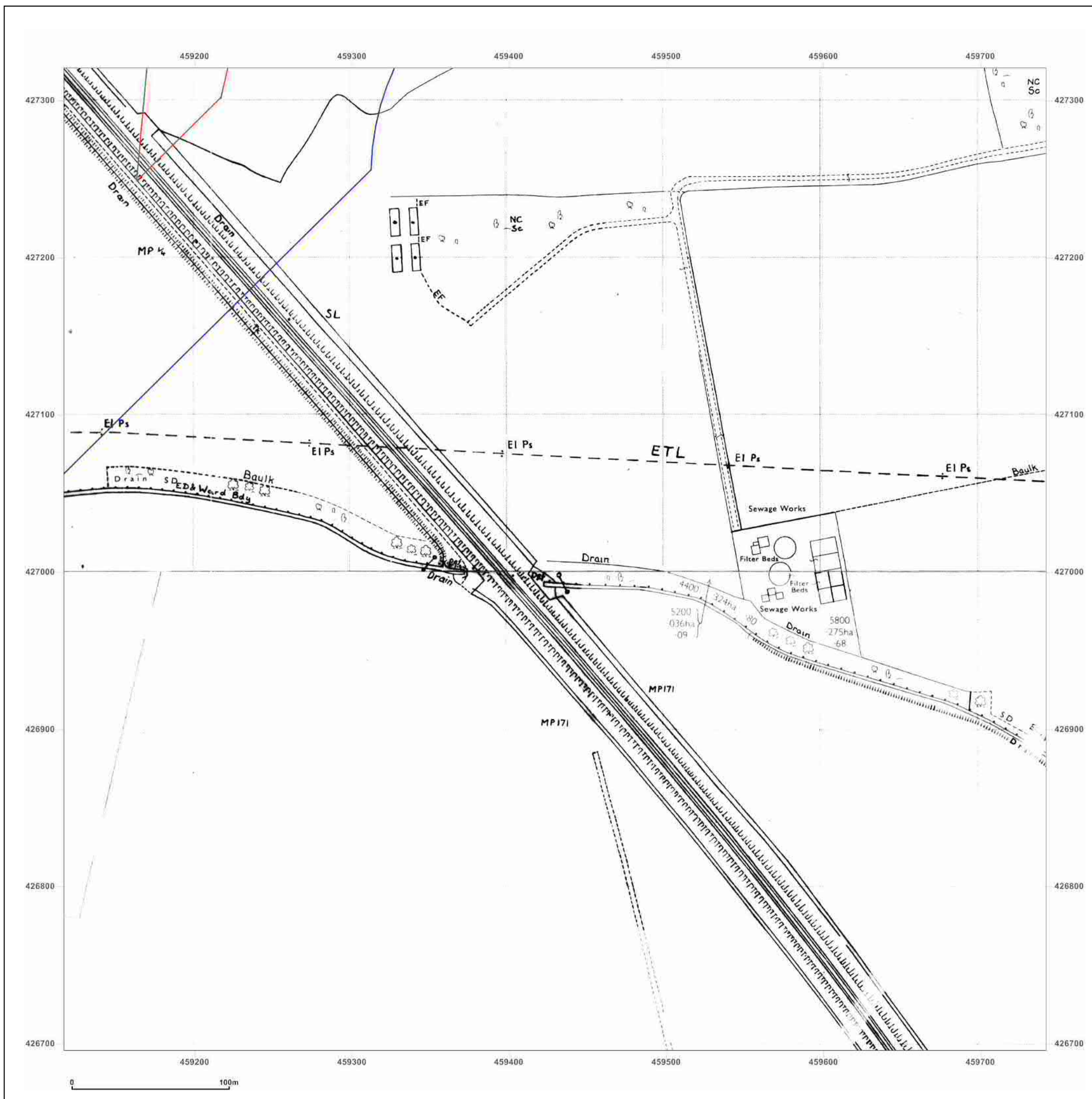


Produced by  
Groundsure Insights  
T: 08444 159000  
E: [info@groundsure.com](mailto:info@groundsure.com)  
W: [www.groundsure.com](http://www.groundsure.com)

© Crown copyright and database rights 2015 Ordnance Survey 100035207

Production date: 01 September 2016

To view map legend click here [Legend](#)



**Site Details:**

Eggborough Gas Connection  
Corridors

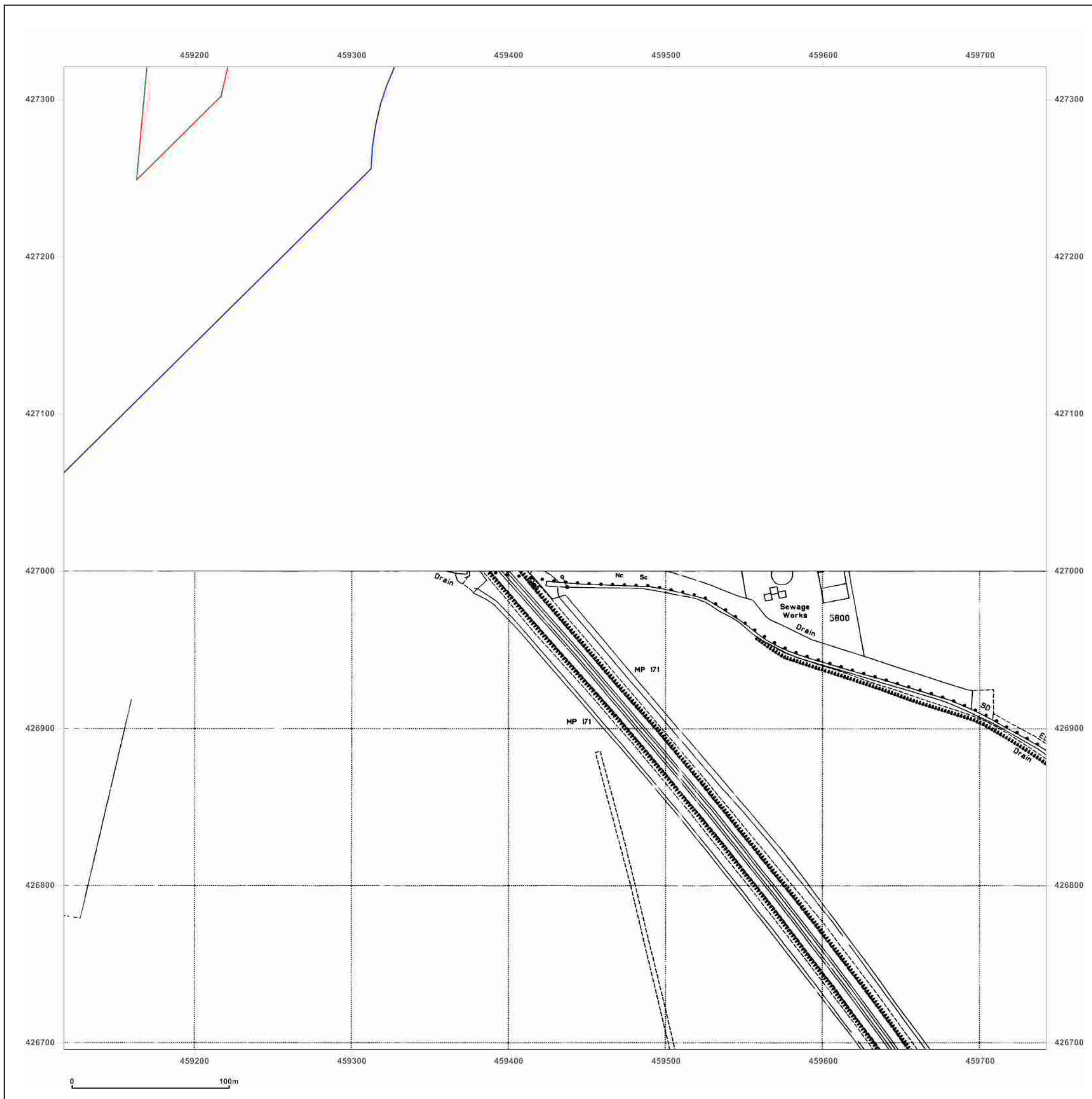
**Client Ref:** PO\_60506766\_  
**Report Ref:** GS-3268332\_LS\_7\_5  
**Grid Ref:** 459429, 427008

**Map Name:** National Grid

**Map date:** 1995

**Scale:** 1:2,500

**Printed at:** 1:2,500



Surveyed 1995  
Revised N/A  
Edition N/A  
Copyright 1995  
Levelled N/A



Produced by  
Groundsure Insights  
T: 08444 159000  
E: [info@groundsure.com](mailto:info@groundsure.com)  
W: [www.groundsure.com](http://www.groundsure.com)

© Crown copyright and database rights 2015 Ordnance Survey 100035207

Production date: 01 September 2016

To view map legend click here [Legend](#)

**Site Details:**

Eggborough Gas Connection  
Corridors

**Client Ref:** PO\_60506766\_  
**Report Ref:** GS-3268332\_LS\_7\_5  
**Grid Ref:** 459429, 427008

**Map Name:** National Grid

**Map date:** 1992-1995

**Scale:** 1:2,500

**Printed at:** 1:2,500



Surveyed 1995  
Revised N/A  
Edition N/A  
Copyright 1995  
Levelled N/A

Surveyed N/A  
Revised N/A  
Edition N/A  
Copyright 1992  
Levelled N/A

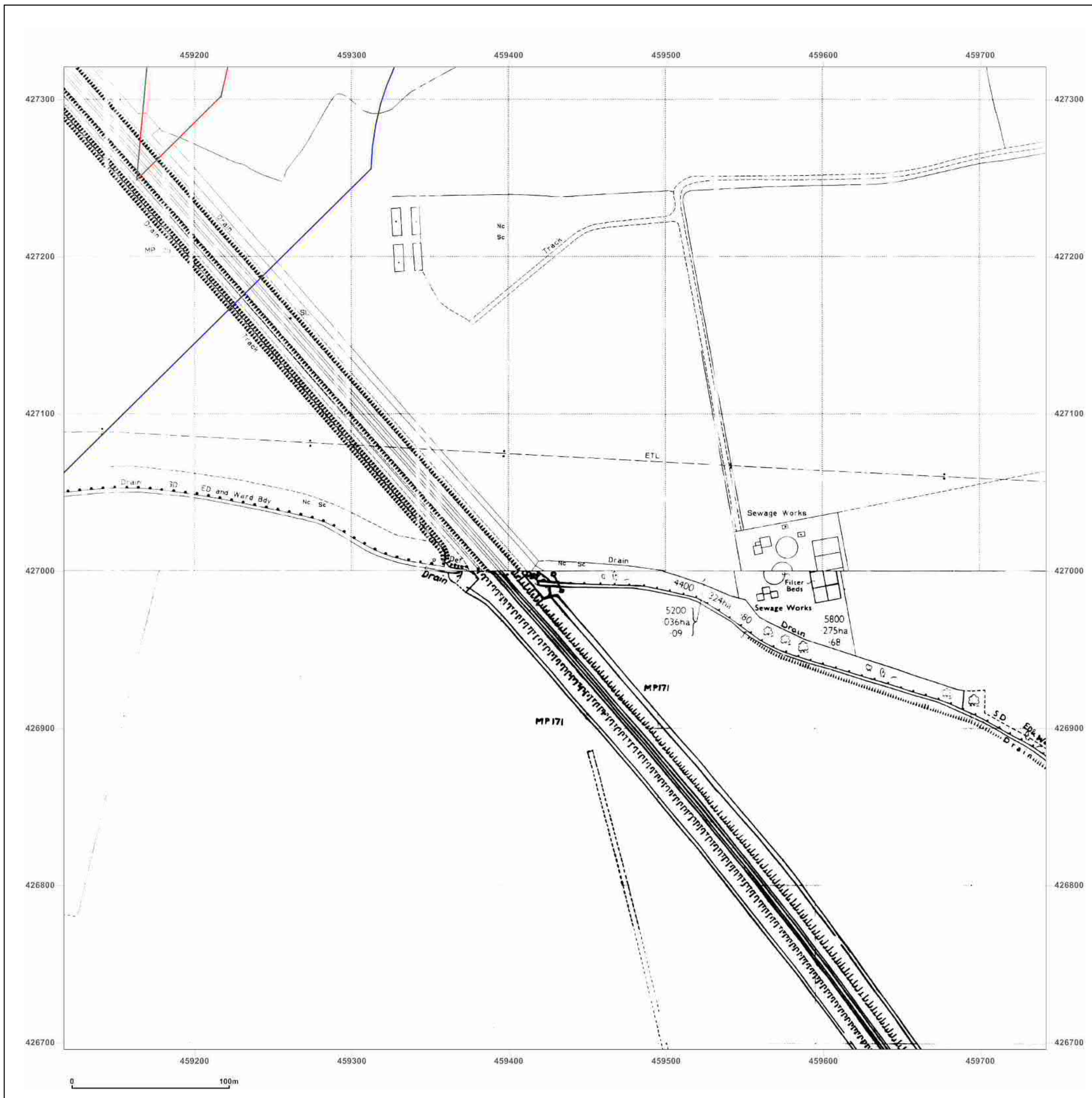


Produced by  
Groundsure Insights  
T: 08444 159000  
E: [info@groundsure.com](mailto:info@groundsure.com)  
W: [www.groundsure.com](http://www.groundsure.com)

© Crown copyright and database rights 2015 Ordnance Survey 100035207

Production date: 01 September 2016

To view map legend click here [Legend](#)



**Site Details:**

Eggborough Gas Connection  
Corridors

**Client Ref:** PO\_60506766\_  
**Report Ref:** GS-3268332\_LS\_7\_6  
**Grid Ref:** 459429, 427634

**Map Name:** County Series

**Map date:** 1890


**Scale:** 1:2,500

**Printed at:** 1:2,500



Surveyed 1890  
Revised 1890  
Edition N/A  
Copyright N/A  
Levelled N/A

Surveyed 1890  
Revised 1890  
Edition N/A  
Copyright N/A  
Levelled N/A

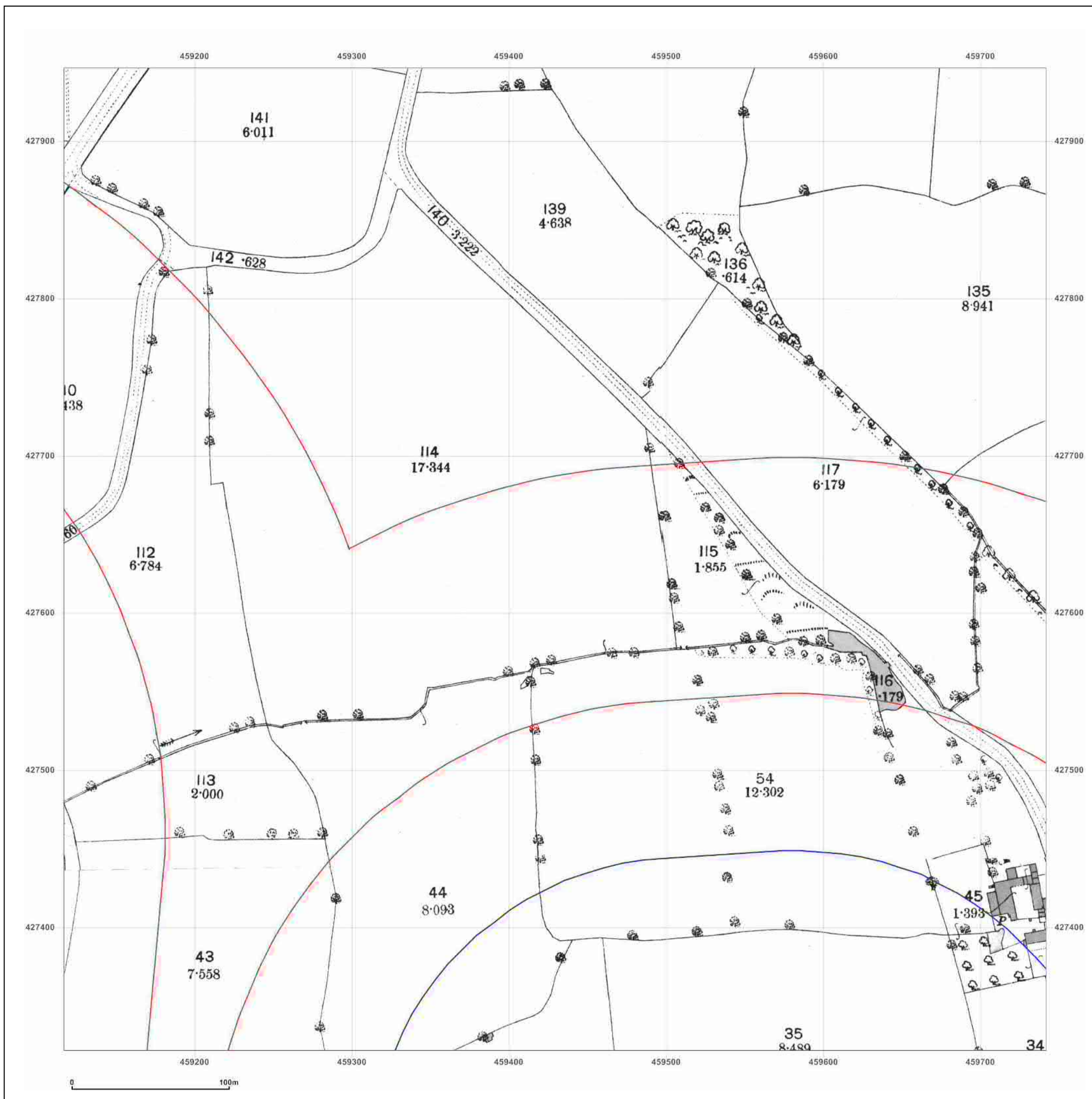


Produced by  
Groundsure Insights  
T: 08444 159000  
E: [info@groundsure.com](mailto:info@groundsure.com)  
W: [www.groundsure.com](http://www.groundsure.com)

© Crown copyright and database rights 2015 Ordnance Survey 100035207

Production date: 01 September 2016

To view map legend click here [Legend](#)



**Site Details:**

Eggborough Gas Connection  
Corridors

**Client Ref:** PO\_60506766\_  
**Report Ref:** GS-3268332\_LS\_7\_6  
**Grid Ref:** 459429, 427634

**Map Name:** County Series

**Map date:** 1907


**Scale:** 1:2,500

**Printed at:** 1:2,500



Surveyed 1907  
Revised 1907  
Edition N/A  
Copyright N/A  
Levelled N/A

Surveyed 1907  
Revised 1907  
Edition N/A  
Copyright N/A  
Levelled N/A

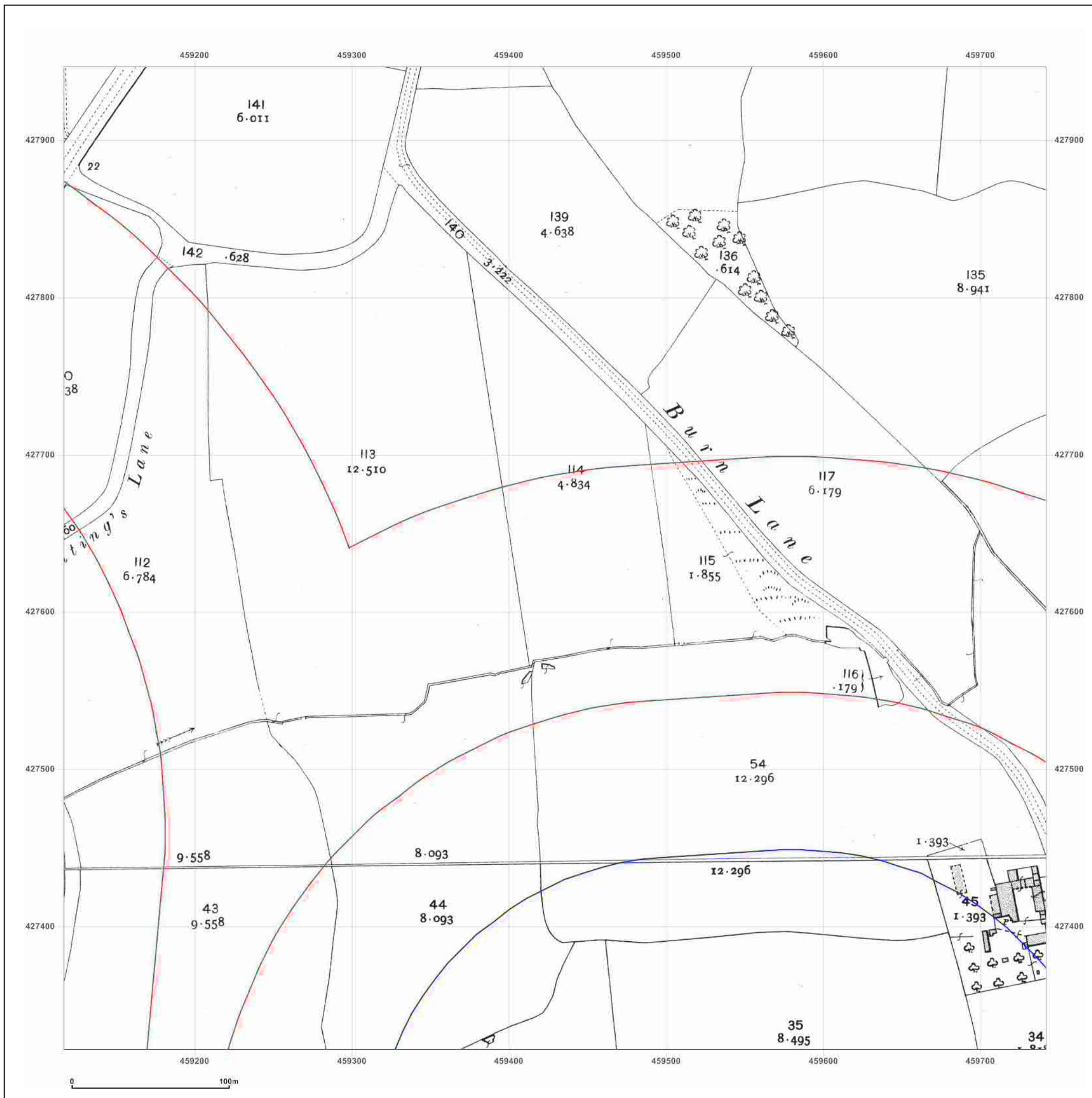


Produced by  
Groundsure Insights  
T: 08444 159000  
E: [info@groundsure.com](mailto:info@groundsure.com)  
W: [www.groundsure.com](http://www.groundsure.com)

© Crown copyright and database rights 2015 Ordnance Survey 100035207

Production date: 01 September 2016

To view map legend click here [Legend](#)



**Site Details:**

Eggborough Gas Connection  
Corridors

**Client Ref:** PO\_60506766\_  
**Report Ref:** GS-3268332\_LS\_7\_6  
**Grid Ref:** 459429, 427634

**Map Name:** National Grid


**Map date:** 1971

**Scale:** 1:2,500

**Printed at:** 1:2,500



Surveyed 1971  
Revised 1971  
Edition N/A  
Copyright 1972  
Levelled 1966

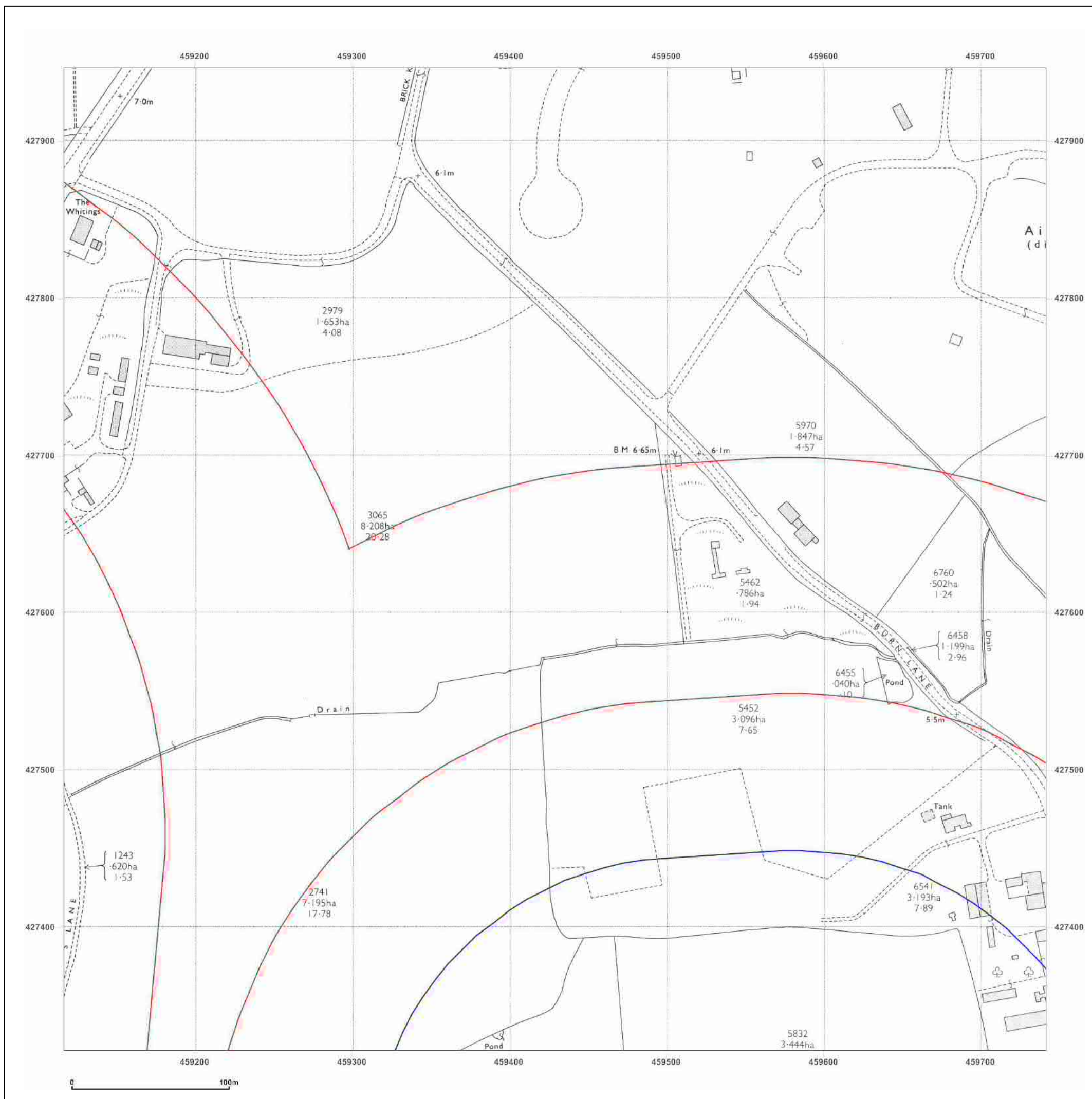


Produced by  
Groundsure Insights  
T: 08444 159000  
E: [info@groundsure.com](mailto:info@groundsure.com)  
W: [www.groundsure.com](http://www.groundsure.com)

© Crown copyright and database rights 2015 Ordnance Survey 100035207

Production date: 01 September 2016

To view map legend click here [Legend](#)



**Site Details:**

Eggborough Gas Connection  
Corridors

**Client Ref:** PO\_60506766\_  
**Report Ref:** GS-3268332\_LS\_7\_6  
**Grid Ref:** 459429, 427634

**Map Name:** National Grid

**Map date:** 1984

**Scale:** 1:2,500

**Printed at:** 1:2,500



Surveyed 1966  
Revised 1984  
Edition N/A  
Copyright 1984  
Levelled 1966

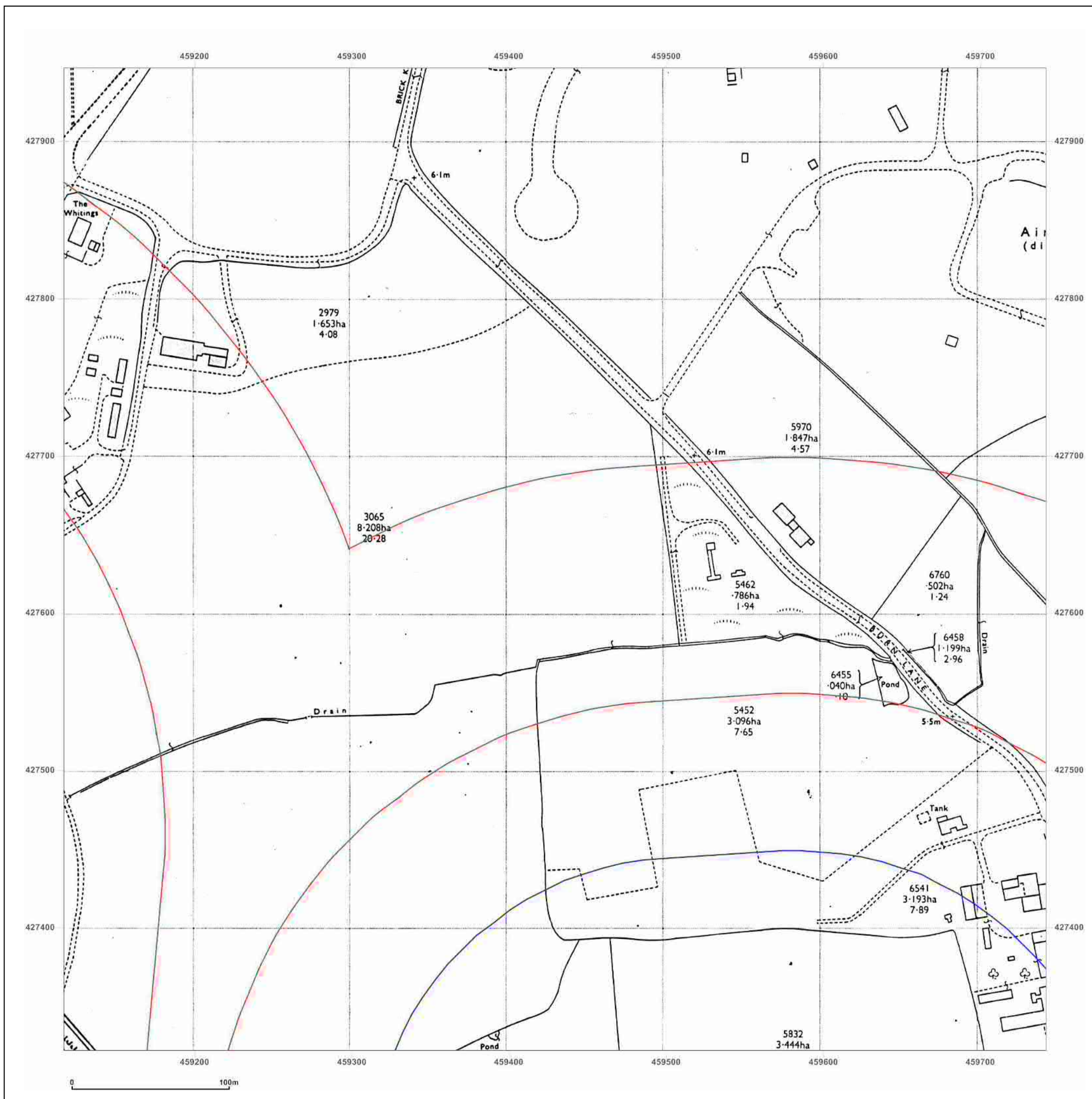


Produced by  
Groundsure Insights  
T: 08444 159000  
E: [info@groundsure.com](mailto:info@groundsure.com)  
W: [www.groundsure.com](http://www.groundsure.com)

© Crown copyright and database rights 2015 Ordnance Survey 100035207

Production date: 01 September 2016

To view map legend click here [Legend](#)



**Site Details:**

Eggborough Gas Connection  
Corridors

**Client Ref:** PO\_60506766\_  
**Report Ref:** GS-3268332\_LS\_7\_6  
**Grid Ref:** 459429, 427634

**Map Name:** National Grid

**Map date:** 1992

**Scale:** 1:2,500

**Printed at:** 1:2,500



Surveyed 1992  
Revised 1992  
Edition N/A  
Copyright 1992  
Levelled N/A

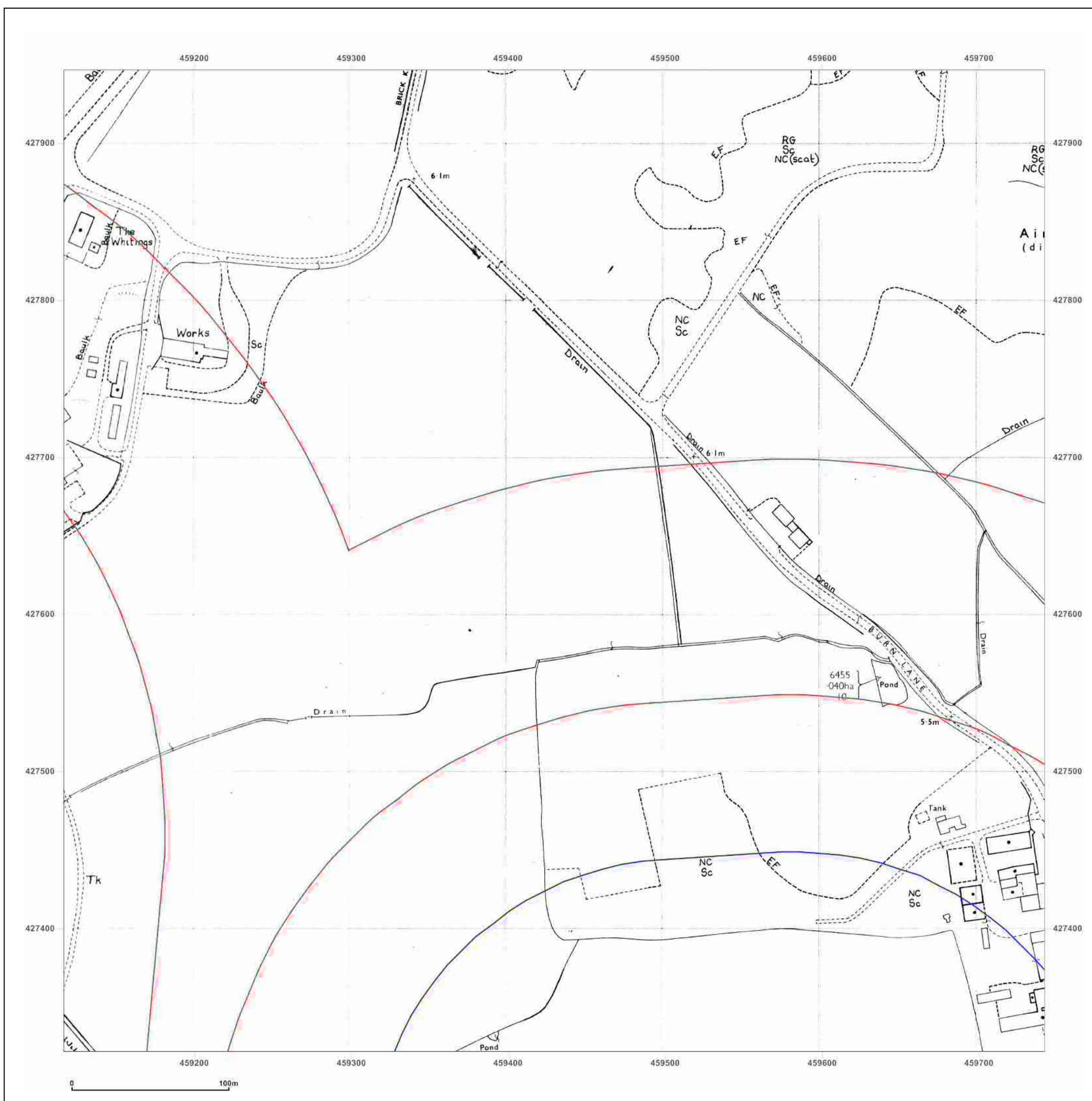


Produced by  
Groundsure Insights  
T: 08444 159000  
E: [info@groundsure.com](mailto:info@groundsure.com)  
W: [www.groundsure.com](http://www.groundsure.com)

© Crown copyright and database rights 2015 Ordnance Survey 100035207

Production date: 01 September 2016

To view map legend click here [Legend](#)





**Site Details:**

Eggborough Gas Connection  
Corridors

**Client Ref:** PO\_60506766\_  
**Report Ref:** GS-3268332\_LS\_7\_6  
**Grid Ref:** 459429, 427634

**Map Name:** National Grid


**Map date:** 1995

**Scale:** 1:2,500

**Printed at:** 1:2,500



Surveyed 1995  
Revised N/A  
Edition N/A  
Copyright 1995  
Levelled N/A

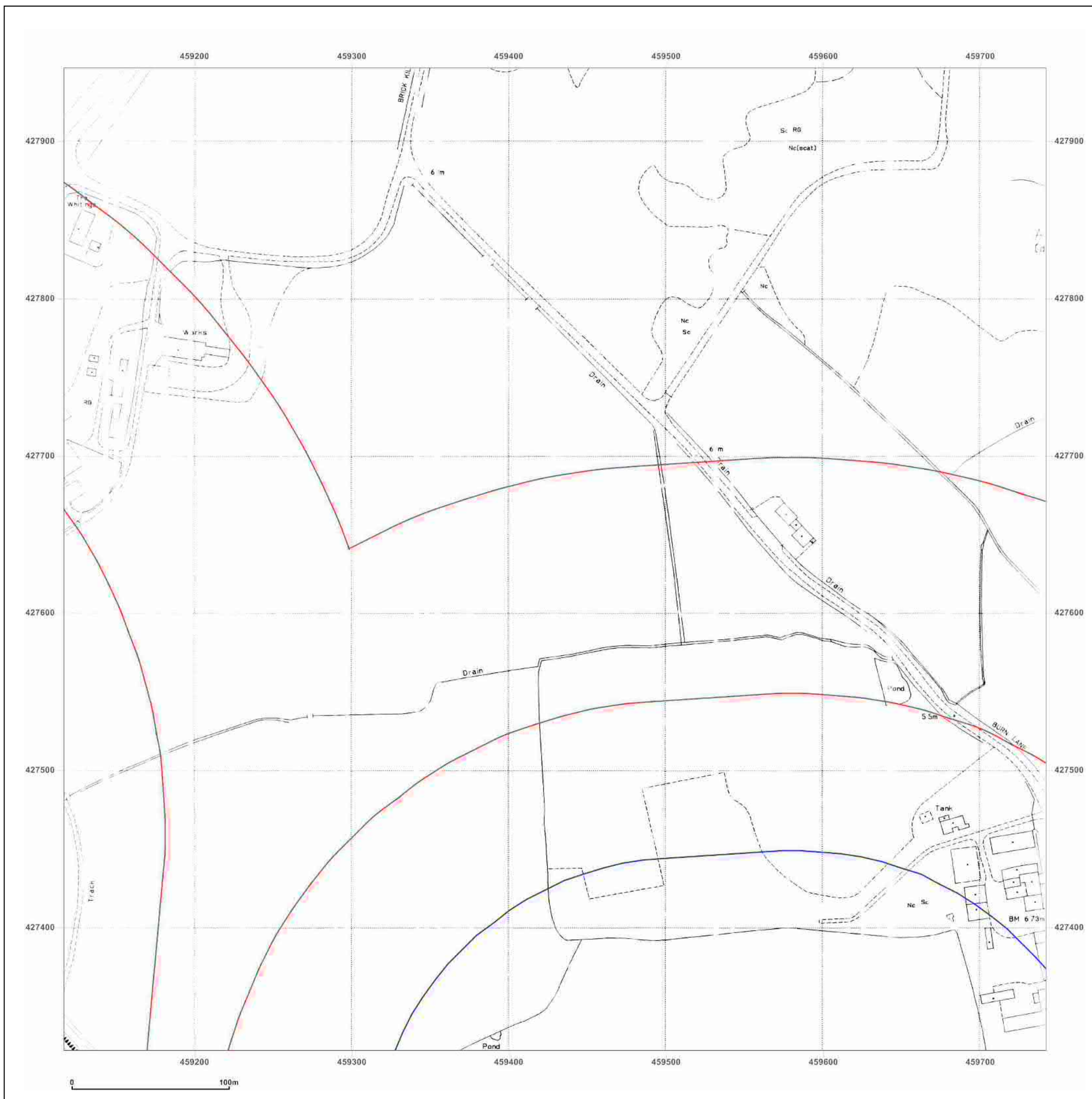


Produced by  
Groundsure Insights  
T: 08444 159000  
E: [info@groundsure.com](mailto:info@groundsure.com)  
W: [www.groundsure.com](http://www.groundsure.com)

© Crown copyright and database rights 2015 Ordnance Survey 100035207

Production date: 01 September 2016

To view map legend click here [Legend](#)



**Site Details:**

Eggborough Gas Connection  
Corridors

**Client Ref:** PO\_60506766\_  
**Report Ref:** GS-3268332\_LS\_8\_4  
**Grid Ref:** 460055, 426383

**Map Name:** County Series


**Map date:** 1890

**Scale:** 1:2,500

**Printed at:** 1:2,500



Surveyed 1890  
Revised 1890  
Edition N/A  
Copyright N/A  
Levelled N/A

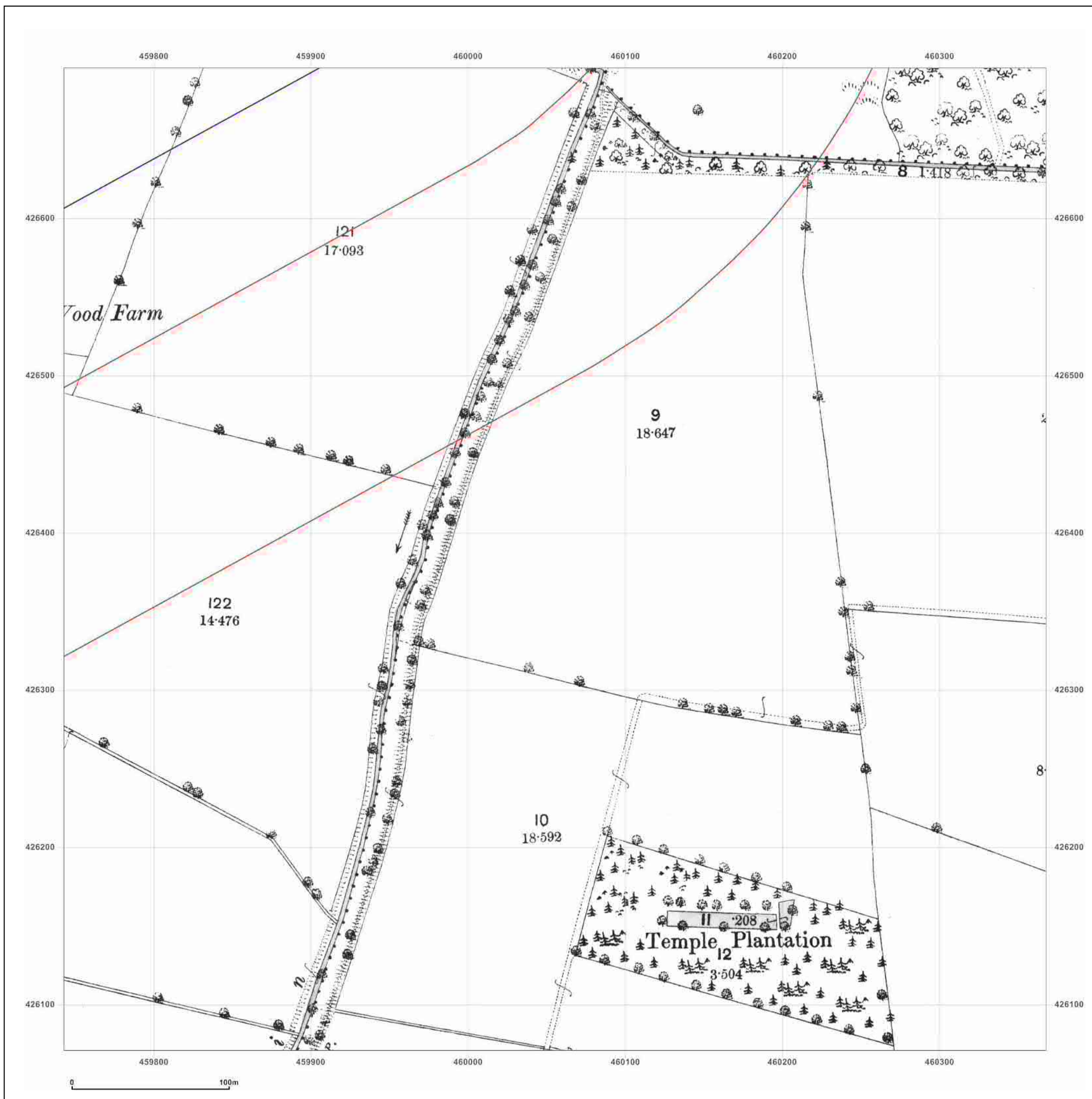


Produced by  
Groundsure Insights  
T: 08444 159000  
E: [info@groundsure.com](mailto:info@groundsure.com)  
W: [www.groundsure.com](http://www.groundsure.com)

© Crown copyright and database rights 2015 Ordnance Survey 100035207

Production date: 01 September 2016

To view map legend click here [Legend](#)



**Site Details:**

Eggborough Gas Connection  
Corridors

**Client Ref:** PO\_60506766\_  
**Report Ref:** GS-3268332\_LS\_8\_4  
**Grid Ref:** 460055, 426383

**Map Name:** County Series


**Map date:** 1907

**Scale:** 1:2,500

**Printed at:** 1:2,500



Surveyed 1907  
Revised 1907  
Edition N/A  
Copyright N/A  
Levelled N/A

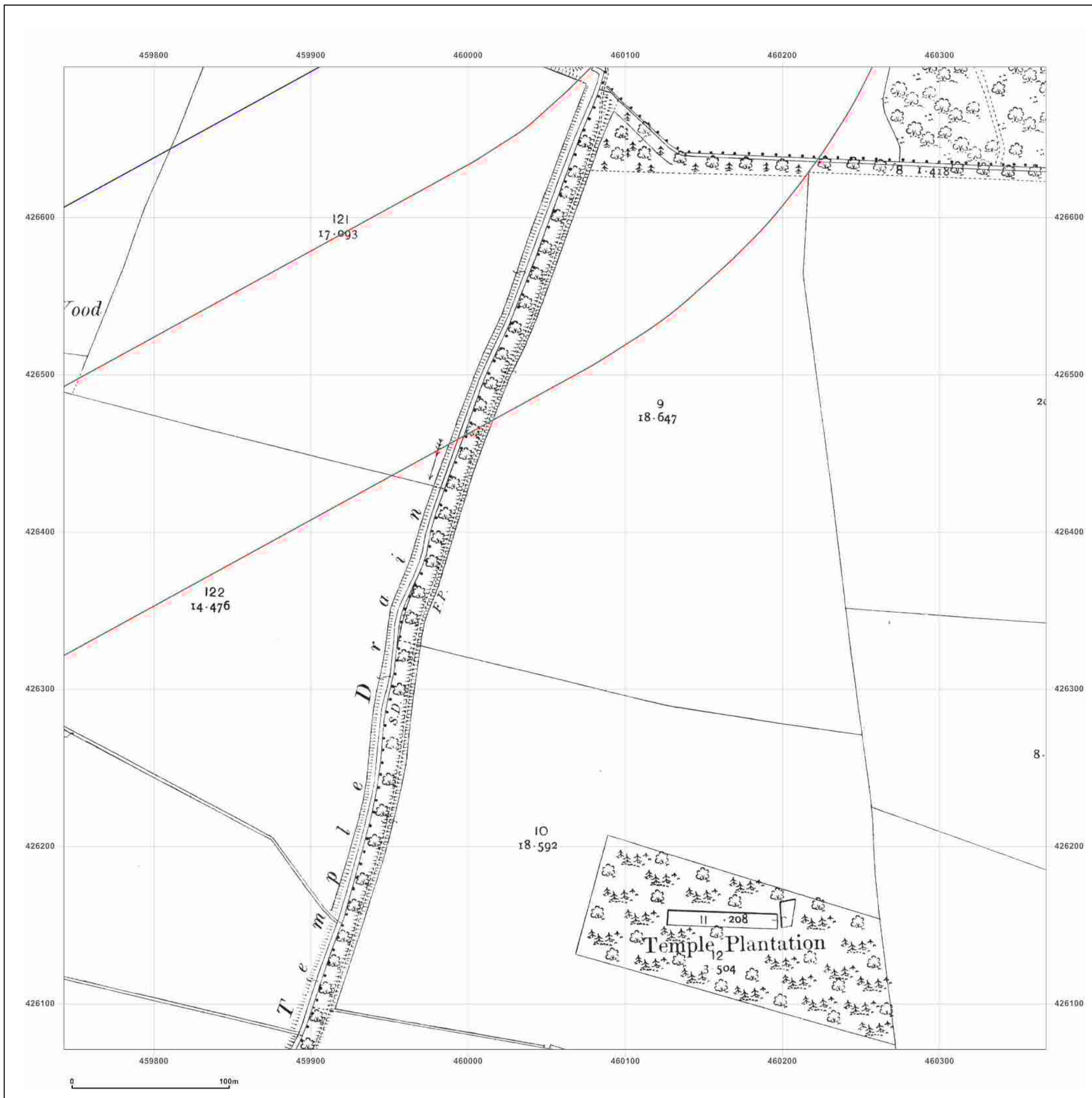


Produced by  
Groundsure Insights  
T: 08444 159000  
E: [info@groundsure.com](mailto:info@groundsure.com)  
W: [www.groundsure.com](http://www.groundsure.com)

© Crown copyright and database rights 2015 Ordnance Survey 100035207

Production date: 01 September 2016

To view map legend click here [Legend](#)



**Site Details:**

Eggborough Gas Connection  
Corridors

**Client Ref:** PO\_60506766\_  
**Report Ref:** GS-3268332\_LS\_8\_4  
**Grid Ref:** 460055, 426383

**Map Name:** National Grid


**Map date:** 1970

**Scale:** 1:2,500


**Printed at:** 1:2,500



Surveyed 1970  
Revised 1970  
Edition N/A  
Copyright 1971  
Levelled 1966



Surveyed 1970  
Revised 1970  
Edition N/A  
Copyright 1971  
Levelled 1966

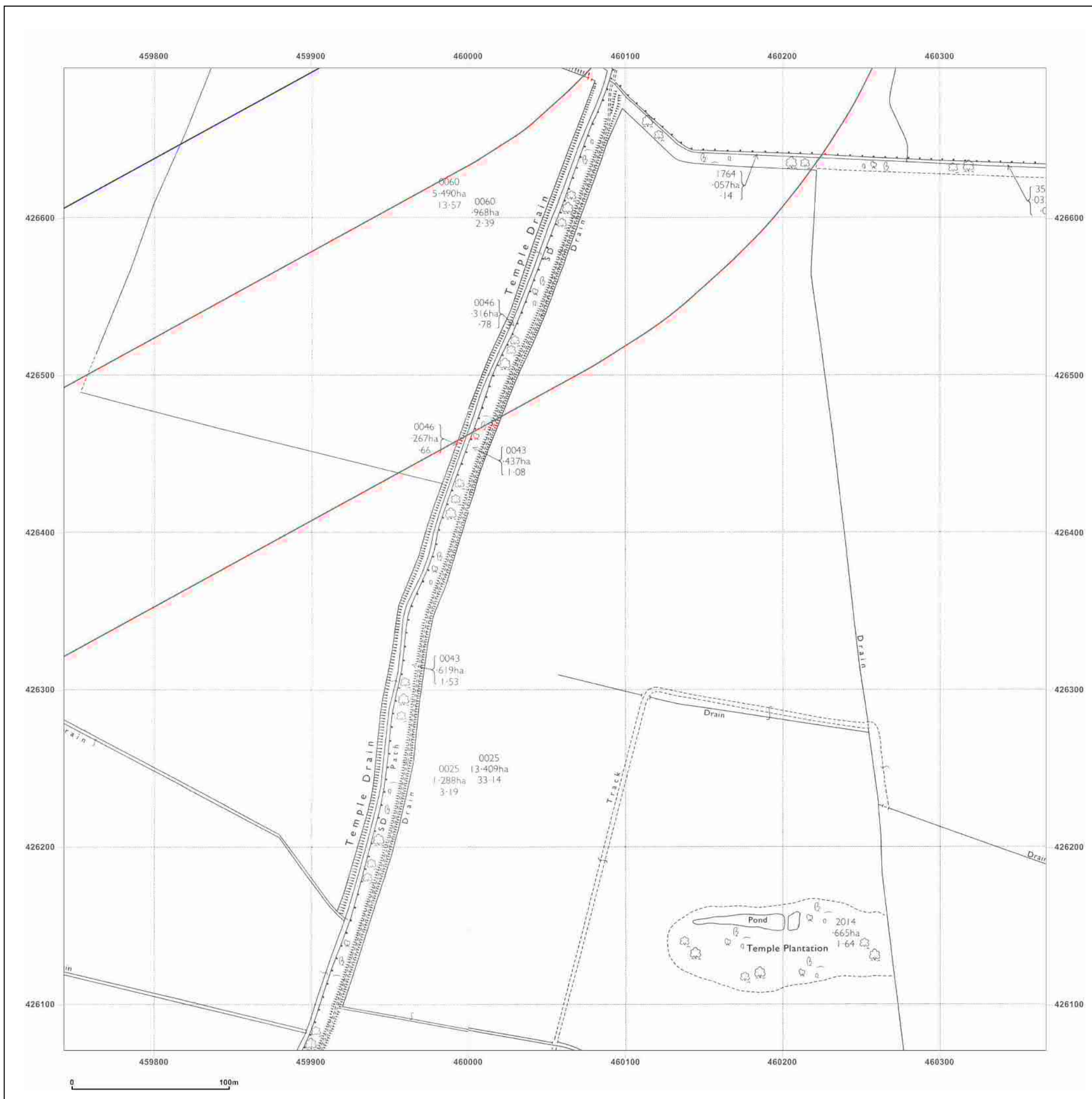


Produced by  
Groundsure Insights  
T: 08444 159000  
E: [info@groundsure.com](mailto:info@groundsure.com)  
W: [www.groundsure.com](http://www.groundsure.com)

© Crown copyright and database rights 2015 Ordnance Survey 100035207

Production date: 01 September 2016

To view map legend click here [Legend](#)



**Site Details:**

Eggborough Gas Connection  
Corridors

**Client Ref:** PO\_60506766\_  
**Report Ref:** GS-3268332\_LS\_8\_4  
**Grid Ref:** 460055, 426383

**Map Name:** National Grid



**Map date:** 1984

**Scale:** 1:2,500

**Printed at:** 1:2,500



Surveyed 1966  
Revised 1984  
Edition N/A  
Copyright 1984  
Levelled 1966




Produced by  
Groundsure Insights  
T: 08444 159000  
E: [info@groundsure.com](mailto:info@groundsure.com)  
W: [www.groundsure.com](http://www.groundsure.com)

© Crown copyright and database rights 2015 Ordnance Survey 100035207

Production date: 01 September 2016

To view map legend click here [Legend](#)



**Site Details:**

Eggborough Gas Connection  
Corridors

**Client Ref:** PO\_60506766\_  
**Report Ref:** GS-3268332\_LS\_8\_4  
**Grid Ref:** 460055, 426383

**Map Name:** National Grid



**Map date:** 1992

**Scale:** 1:2,500

**Printed at:** 1:2,500



Surveyed 1992  
Revised 1992  
Edition N/A  
Copyright 1992  
Levelled N/A

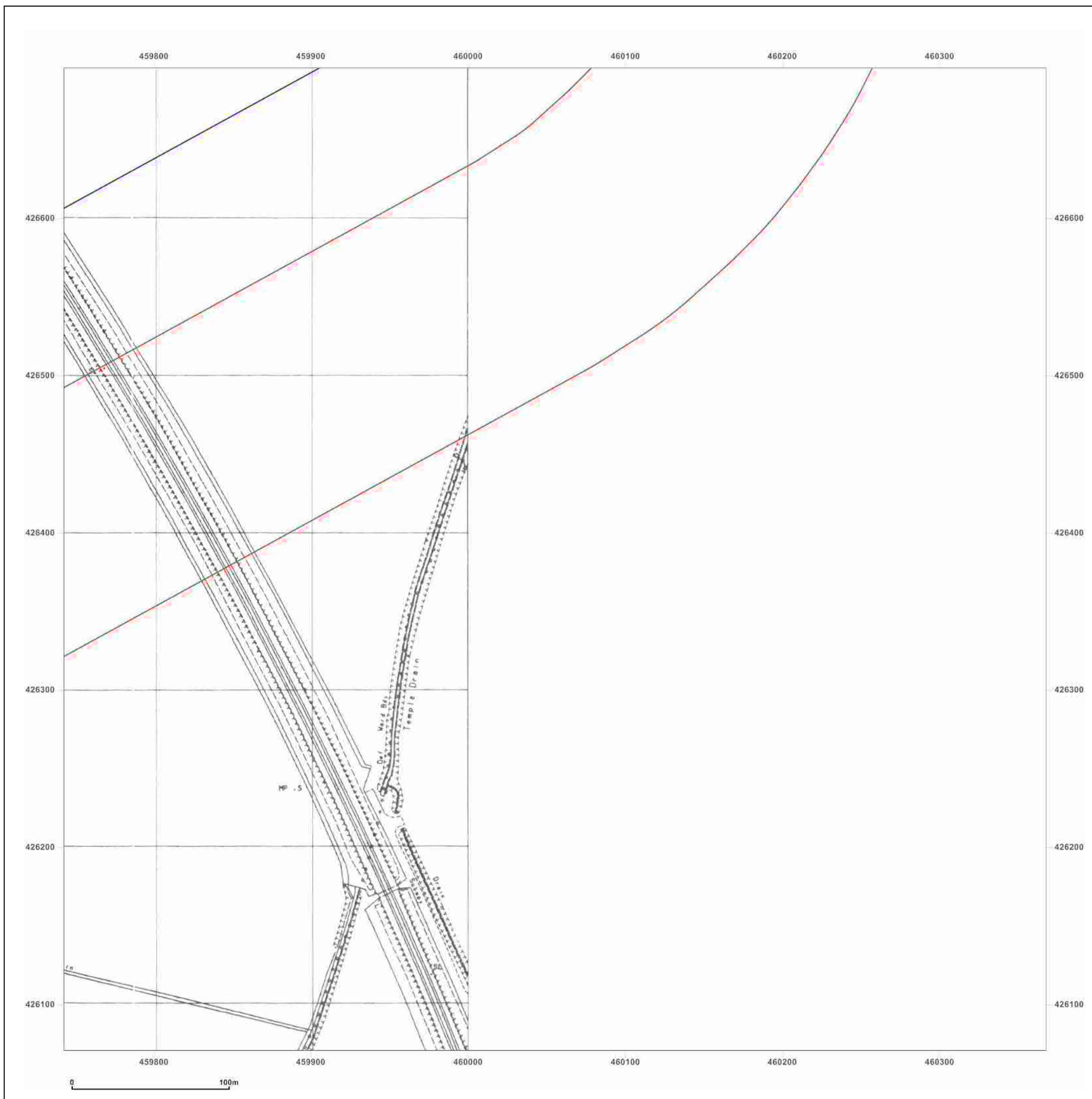


Produced by  
Groundsure Insights  
T: 08444 159000  
E: [info@groundsure.com](mailto:info@groundsure.com)  
W: [www.groundsure.com](http://www.groundsure.com)

© Crown copyright and database rights 2015 Ordnance Survey 100035207

Production date: 01 September 2016

To view map legend click here [Legend](#)



**Site Details:**

Eggborough Gas Connection  
Corridors

**Client Ref:** PO\_60506766\_  
**Report Ref:** GS-3268332\_LS\_8\_4  
**Grid Ref:** 460055, 426383

**Map Name:** National Grid


**Map date:** 1991-1994

**Scale:** 1:2,500

**Printed at:** 1:2,500



Surveyed 1966  
Revised 1991  
Edition N/A  
Copyright 1991  
Levelled 1966



Surveyed 1994  
Revised N/A  
Edition N/A  
Copyright 1994  
Levelled N/A

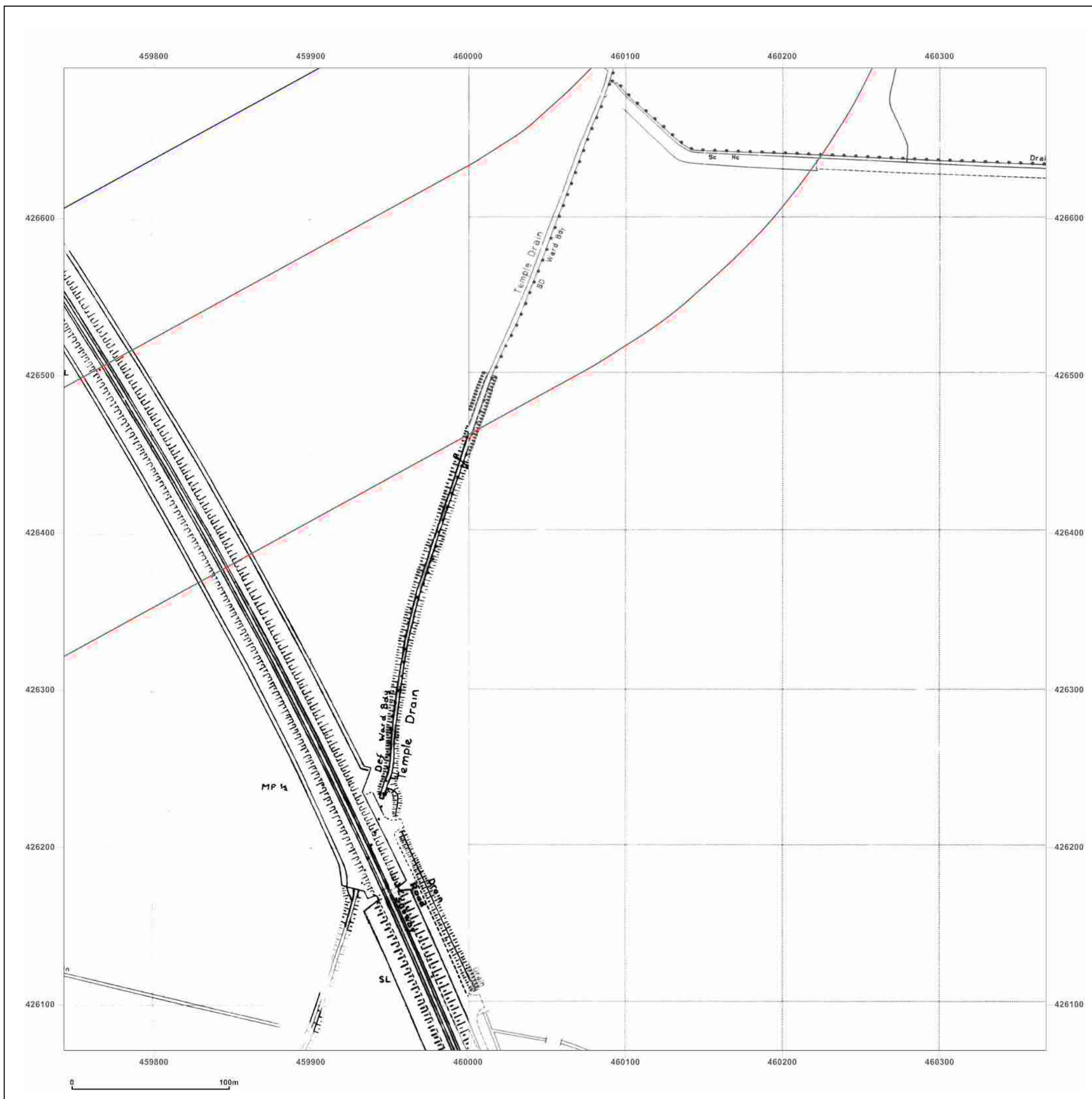


Produced by  
Groundsure Insights  
T: 08444 159000  
E: [info@groundsure.com](mailto:info@groundsure.com)  
W: [www.groundsure.com](http://www.groundsure.com)

© Crown copyright and database rights 2015 Ordnance Survey 100035207

Production date: 01 September 2016

To view map legend click here [Legend](#)



**Site Details:**

Eggborough Gas Connection  
Corridors

**Client Ref:** PO\_60506766\_  
**Report Ref:** GS-3268332\_LS\_8\_4  
**Grid Ref:** 460055, 426383

**Map Name:** National Grid



**Map date:** 1995

**Scale:** 1:2,500

**Printed at:** 1:2,500



Surveyed 1995  
Revised N/A  
Edition N/A  
Copyright 1995  
Levelled N/A

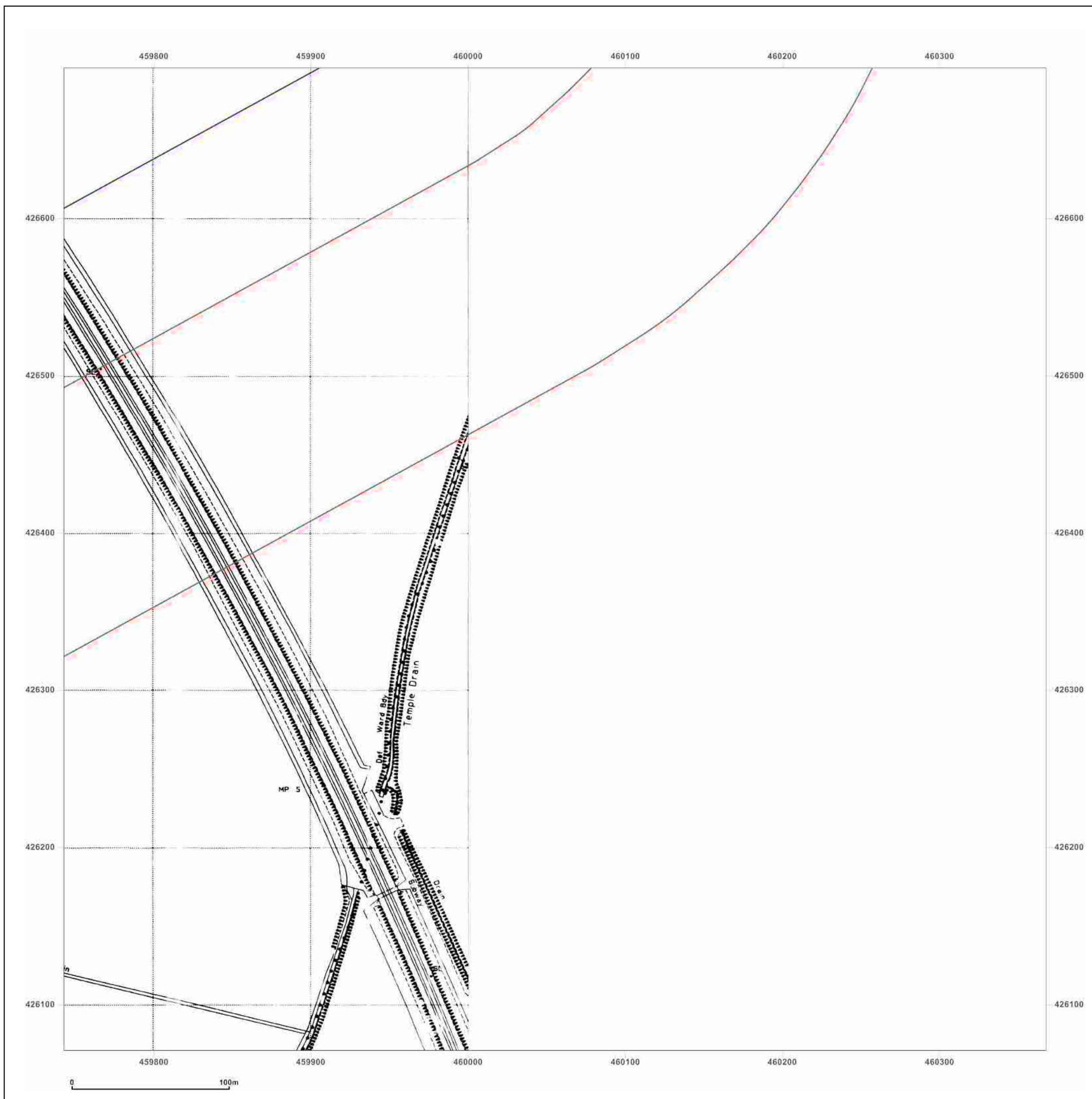


Produced by  
Groundsure Insights  
T: 08444 159000  
E: [info@groundsure.com](mailto:info@groundsure.com)  
W: [www.groundsure.com](http://www.groundsure.com)

© Crown copyright and database rights 2015 Ordnance Survey 100035207

Production date: 01 September 2016

To view map legend click here [Legend](#)





**Site Details:**

Eggborough Gas Connection  
Corridors

**Client Ref:** PO\_60506766\_  
**Report Ref:** GS-3268332\_LS\_8\_5  
**Grid Ref:** 460055, 427008

**Map Name:** County Series


**Map date:** 1890

**Scale:** 1:2,500

**Printed at:** 1:2,500



Surveyed 1890  
Revised 1890  
Edition N/A  
Copyright N/A  
Levelled N/A

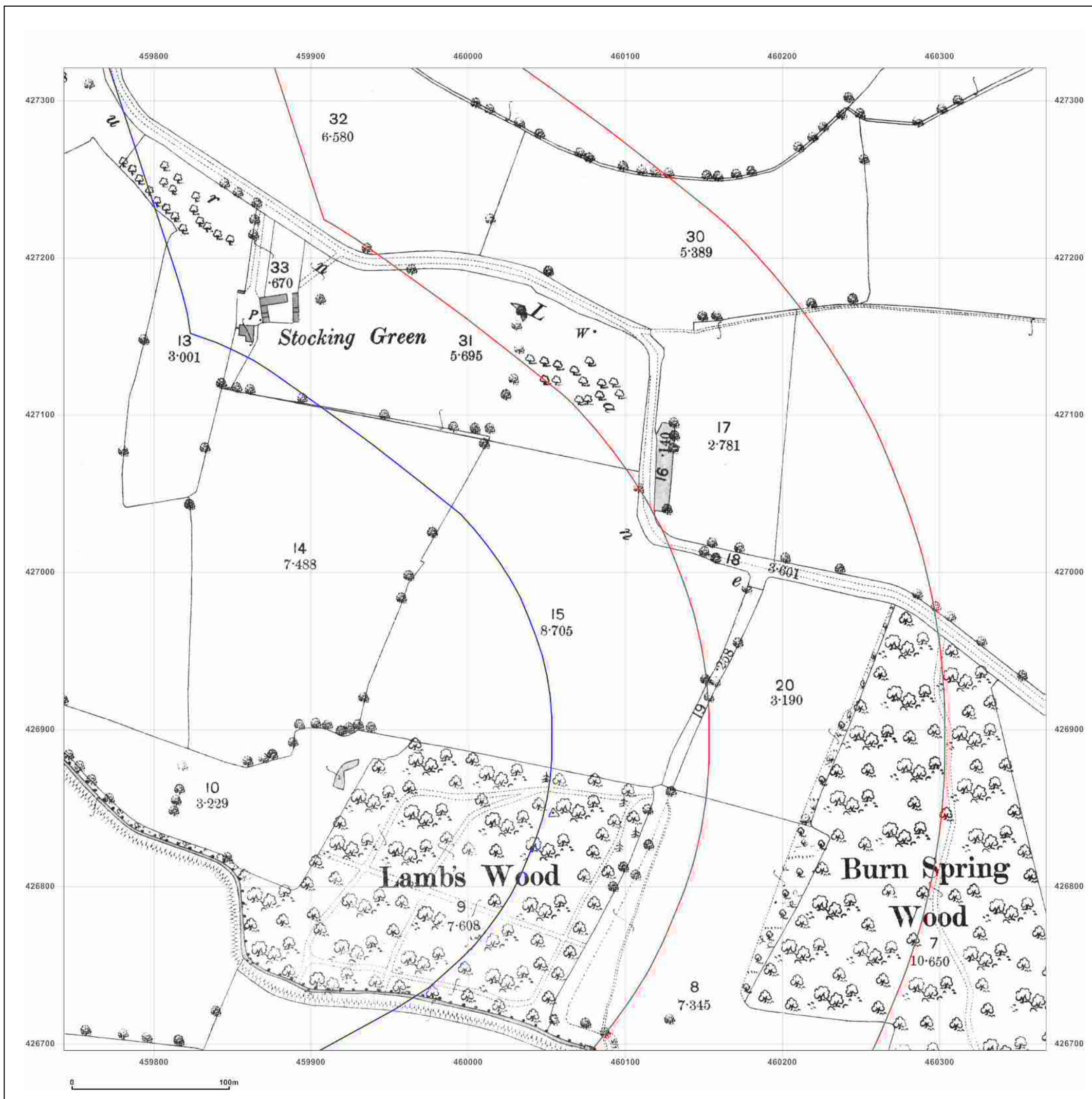


Produced by  
Groundsure Insights  
T: 08444 159000  
E: [info@groundsure.com](mailto:info@groundsure.com)  
W: [www.groundsure.com](http://www.groundsure.com)

© Crown copyright and database rights 2015 Ordnance Survey 100035207

Production date: 02 September 2016

To view map legend click here [Legend](#)



**Site Details:**

Eggborough Gas Connection  
Corridors

**Client Ref:** PO\_60506766\_  
**Report Ref:** GS-3268332\_LS\_8\_5  
**Grid Ref:** 460055, 427008

**Map Name:** County Series


**Map date:** 1907

**Scale:** 1:2,500

**Printed at:** 1:2,500



Surveyed 1907  
Revised 1907  
Edition N/A  
Copyright N/A  
Levelled N/A

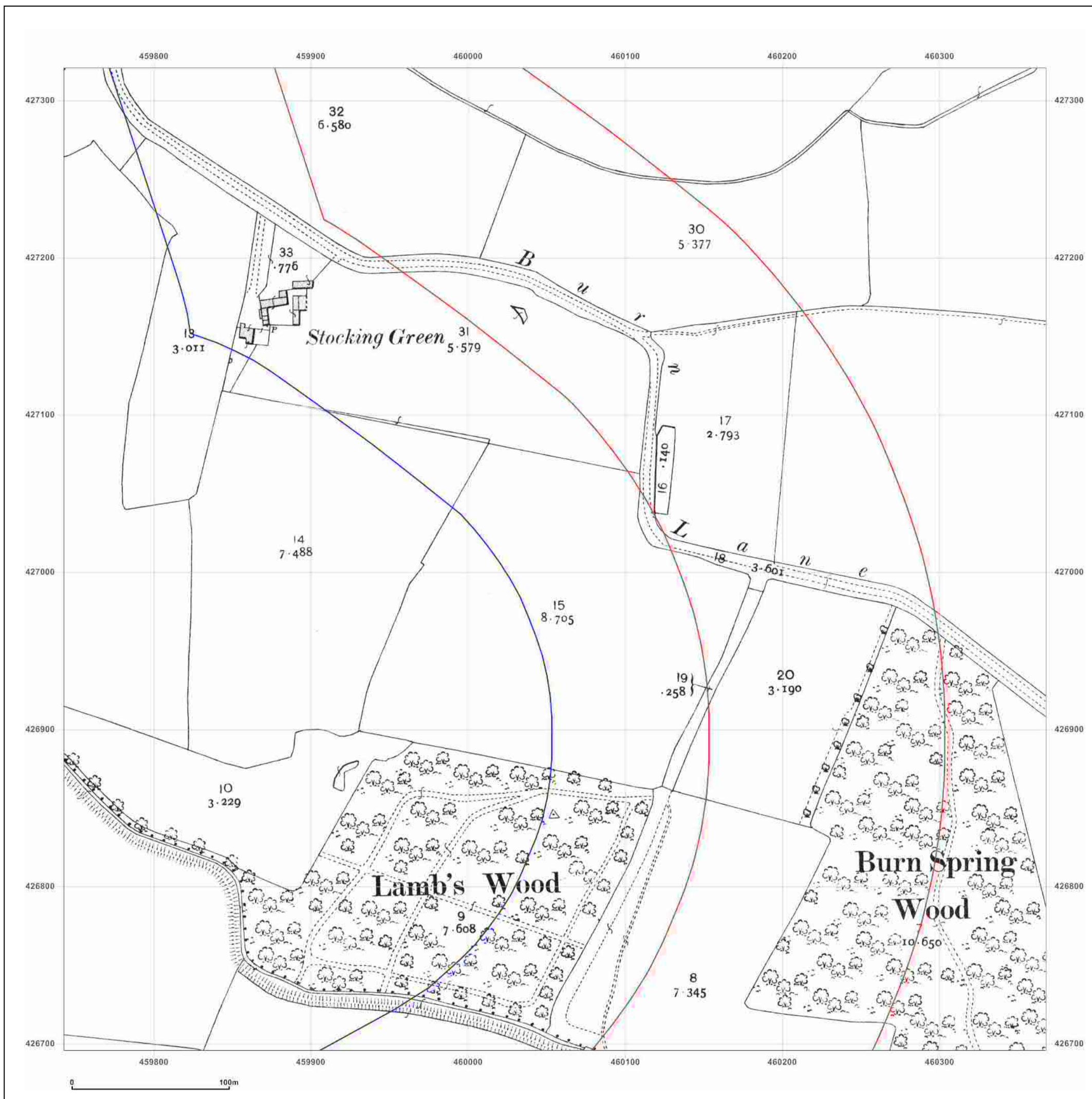


Produced by  
Groundsure Insights  
T: 08444 159000  
E: [info@groundsure.com](mailto:info@groundsure.com)  
W: [www.groundsure.com](http://www.groundsure.com)

© Crown copyright and database rights 2015 Ordnance Survey 100035207

Production date: 02 September 2016

To view map legend click here [Legend](#)



**Site Details:**

Eggborough Gas Connection  
Corridors

**Client Ref:** PO\_60506766\_  
**Report Ref:** GS-3268332\_LS\_8\_5  
**Grid Ref:** 460055, 427008

**Map Name:** National Grid

**Map date:** 1970-1971


**Scale:** 1:2,500

**Printed at:** 1:2,500




Surveyed 1971  
Revised 1971  
Edition N/A  
Copyright 1972  
Levelled 1966

Surveyed 1971  
Revised 1971  
Edition N/A  
Copyright 1972  
Levelled 1966



Surveyed 1970  
Revised 1970  
Edition N/A  
Copyright 1971  
Levelled 1966

Surveyed 1970  
Revised 1970  
Edition N/A  
Copyright 1971  
Levelled 1966



Produced by  
Groundsure Insights  
T: 08444 159000  
E: [info@groundsure.com](mailto:info@groundsure.com)  
W: [www.groundsure.com](http://www.groundsure.com)

© Crown copyright and database rights 2015 Ordnance Survey 100035207

Production date: 02 September 2016

To view map legend click here [Legend](#)



**Site Details:**

Eggborough Gas Connection  
Corridors

**Client Ref:** PO\_60506766\_  
**Report Ref:** GS-3268332\_LS\_8\_5  
**Grid Ref:** 460055, 427008

**Map Name:** National Grid

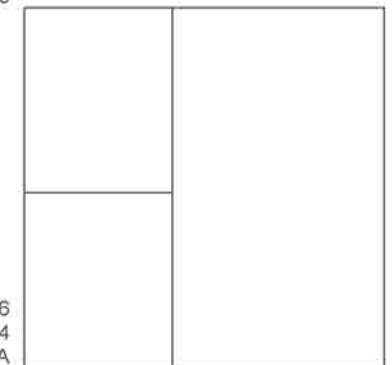
**Map date:** 1984

**Scale:** 1:2,500

**Printed at:** 1:2,500



Surveyed 1966  
Revised 1984  
Edition N/A  
Copyright 1984  
Levelled 1966



Surveyed 1966  
Revised 1984  
Edition N/A  
Copyright 1984  
Levelled 1966

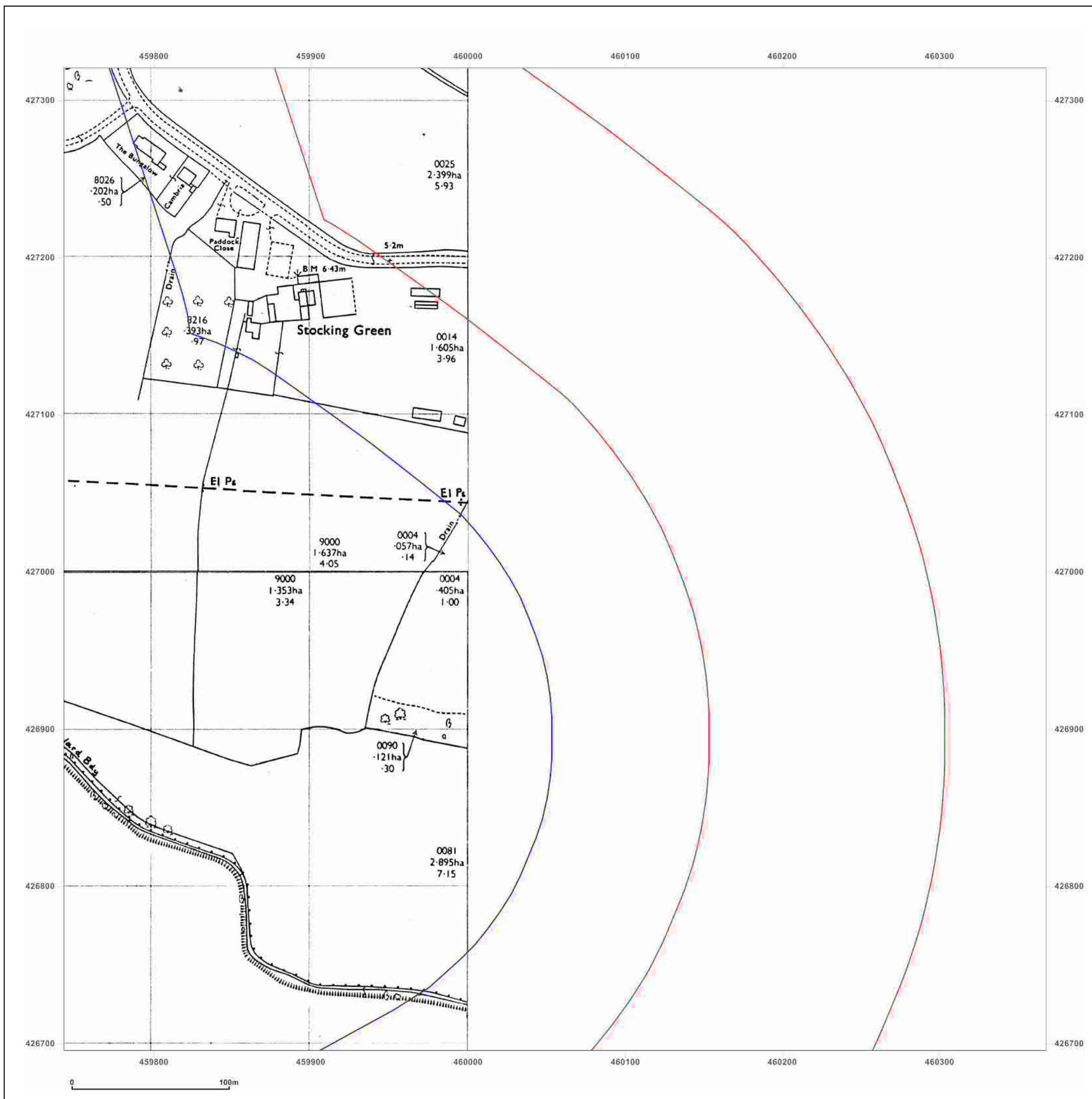


Produced by  
Groundsure Insights  
T: 08444 159000  
E: [info@groundsure.com](mailto:info@groundsure.com)  
W: [www.groundsure.com](http://www.groundsure.com)

© Crown copyright and database rights 2015 Ordnance Survey 100035207

Production date: 02 September 2016

To view map legend click here [Legend](#)



**Site Details:**

Eggborough Gas Connection  
Corridors

**Client Ref:** PO\_60506766\_  
**Report Ref:** GS-3268332\_LS\_8\_5  
**Grid Ref:** 460055, 427008

**Map Name:** National Grid

**Map date:** 1992

**Scale:** 1:2,500

**Printed at:** 1:2,500



Surveyed 1992  
Revised 1992  
Edition N/A  
Copyright 1992  
Levelled N/A

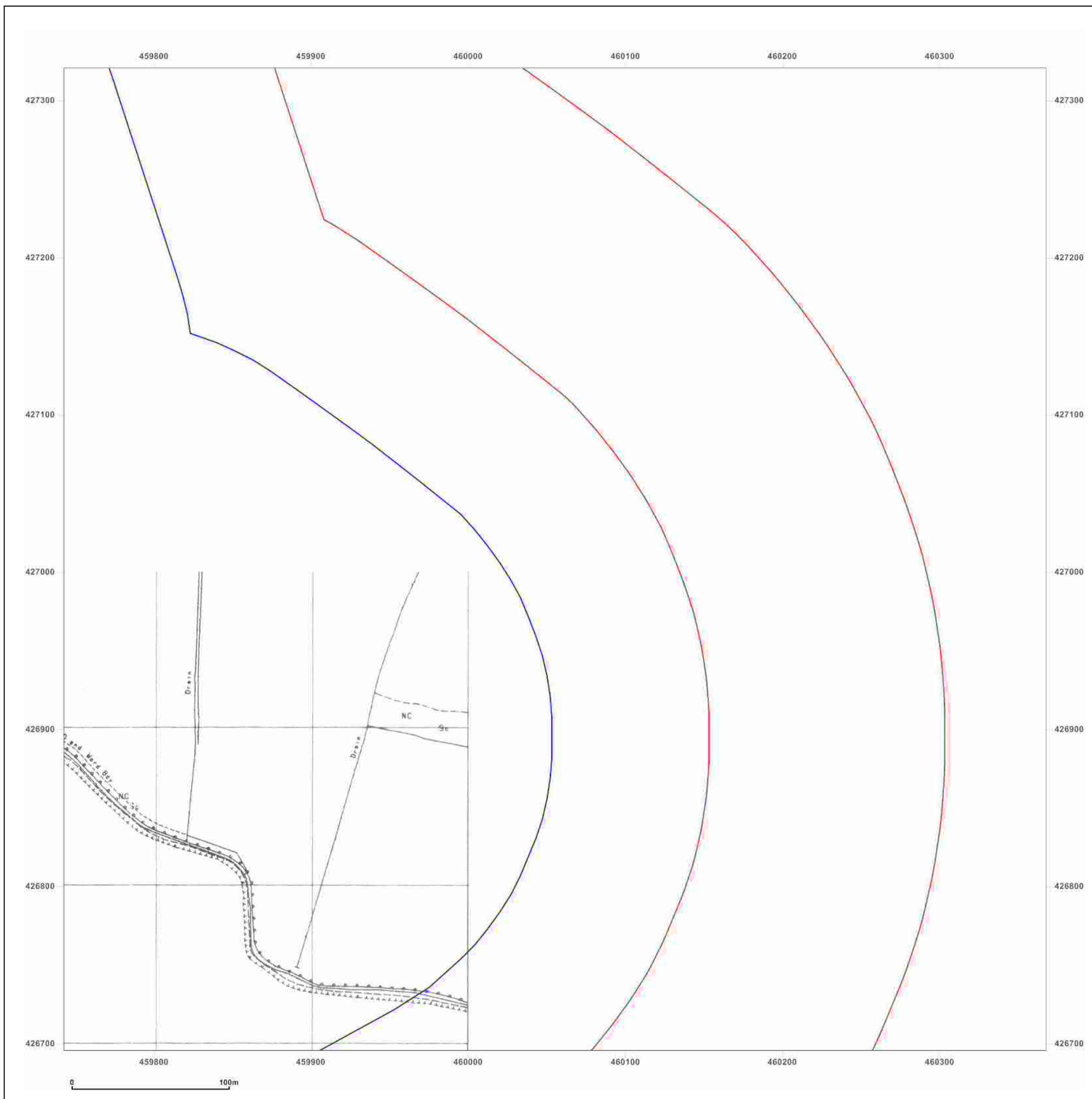


Produced by  
Groundsure Insights  
T: 08444 159000  
E: [info@groundsure.com](mailto:info@groundsure.com)  
W: [www.groundsure.com](http://www.groundsure.com)

© Crown copyright and database rights 2015 Ordnance Survey 100035207

Production date: 02 September 2016

To view map legend click here [Legend](#)



**Site Details:**

Eggborough Gas Connection  
Corridors

**Client Ref:** PO\_60506766\_  
**Report Ref:** GS-3268332\_LS\_8\_5  
**Grid Ref:** 460055, 427008

**Map Name:** National Grid

**Map date:** 1991-1994


**Scale:** 1:2,500

**Printed at:** 1:2,500



Surveyed 1992  
Revised 1992  
Edition N/A  
Copyright 1992  
Levelled N/A

Surveyed N/A  
Revised N/A  
Edition N/A  
Copyright 1994  
Levelled N/A



Surveyed 1966  
Revised 1991  
Edition N/A  
Copyright 1991  
Levelled 1966

Surveyed 1994  
Revised N/A  
Edition N/A  
Copyright 1994  
Levelled N/A

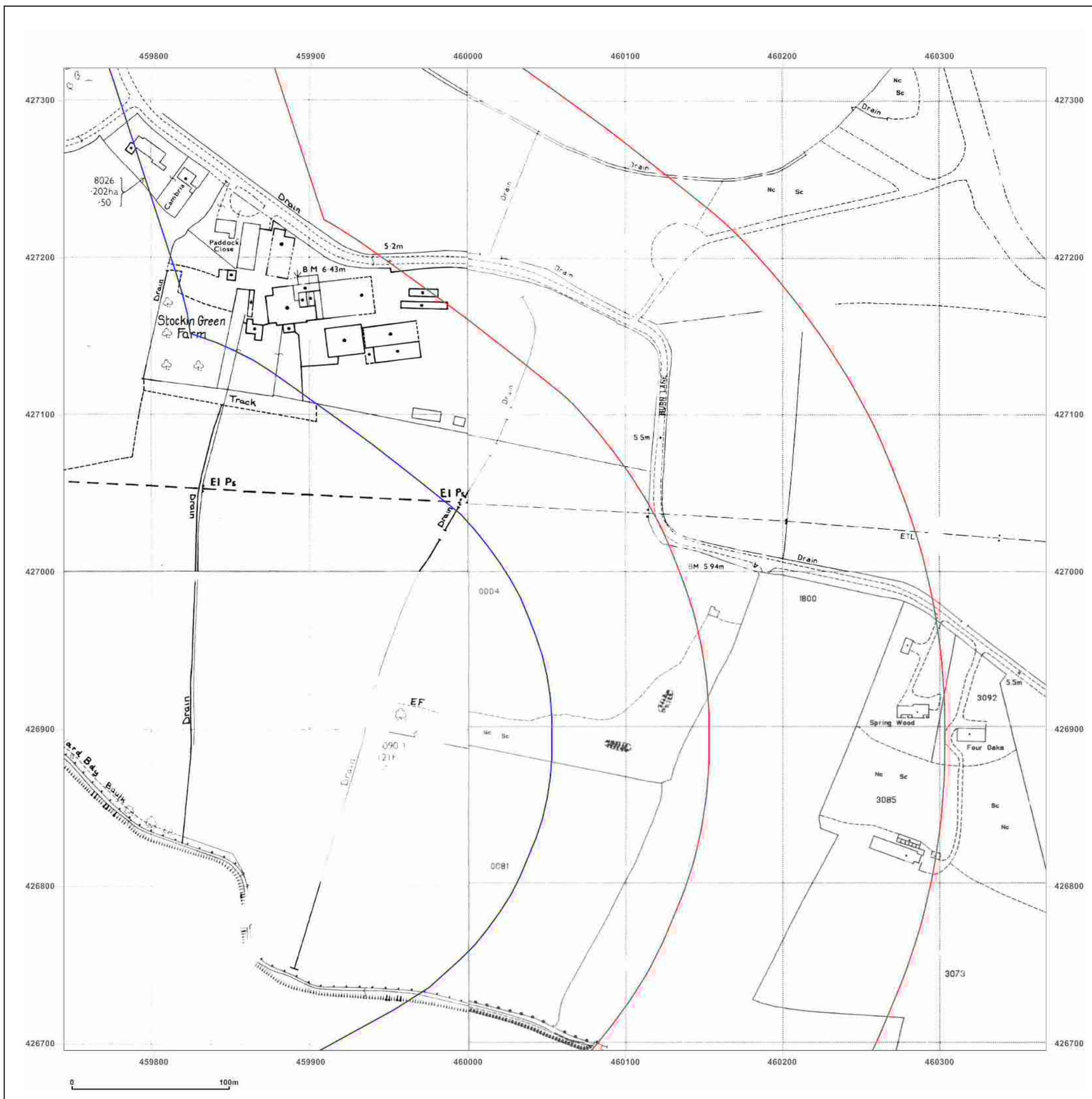


Produced by  
Groundsure Insights  
T: 08444 159000  
E: [info@groundsure.com](mailto:info@groundsure.com)  
W: [www.groundsure.com](http://www.groundsure.com)

© Crown copyright and database rights 2015 Ordnance Survey 100035207

Production date: 02 September 2016

To view map legend click here [Legend](#)



**Site Details:**

Eggborough Gas Connection  
Corridors

**Client Ref:** PO\_60506766\_  
**Report Ref:** GS-3268332\_LS\_8\_5  
**Grid Ref:** 460055, 427008

**Map Name:** National Grid

**Map date:** 1995

**Scale:** 1:2,500

**Printed at:** 1:2,500



Surveyed 1995  
Revised N/A  
Edition N/A  
Copyright 1995  
Levelled N/A




Produced by  
Groundsure Insights  
T: 08444 159000  
E: [info@groundsure.com](mailto:info@groundsure.com)  
W: [www.groundsure.com](http://www.groundsure.com)

© Crown copyright and database rights 2015 Ordnance Survey 100035207

Production date: 02 September 2016

To view map legend click here [Legend](#)



**Site Details:**

Eggborough Gas Connection  
Corridors

**Client Ref:** PO\_60506766\_  
**Report Ref:** GS-3268332\_LS\_8\_6  
**Grid Ref:** 460055, 427634

**Map Name:** County Series

**Map date:** 1890


**Scale:** 1:2,500

**Printed at:** 1:2,500



Surveyed 1890  
Revised 1890  
Edition N/A  
Copyright N/A  
Levelled N/A

Surveyed 1890  
Revised 1890  
Edition N/A  
Copyright N/A  
Levelled N/A




Produced by  
Groundsure Insights  
T: 08444 159000  
E: [info@groundsure.com](mailto:info@groundsure.com)  
W: [www.groundsure.com](http://www.groundsure.com)

© Crown copyright and database rights 2015 Ordnance Survey 100035207

Production date: 01 September 2016

To view map legend click here [Legend](#)





**Site Details:**

Eggborough Gas Connection  
Corridors

**Client Ref:** PO\_60506766\_  
**Report Ref:** GS-3268332\_LS\_8\_6  
**Grid Ref:** 460055, 427634

**Map Name:** County Series


**Map date:** 1907

**Scale:** 1:2,500

**Printed at:** 1:2,500



Surveyed 1907  
Revised 1907  
Edition N/A  
Copyright N/A  
Levelled N/A



Surveyed 1907  
Revised 1907  
Edition N/A  
Copyright N/A  
Levelled N/A

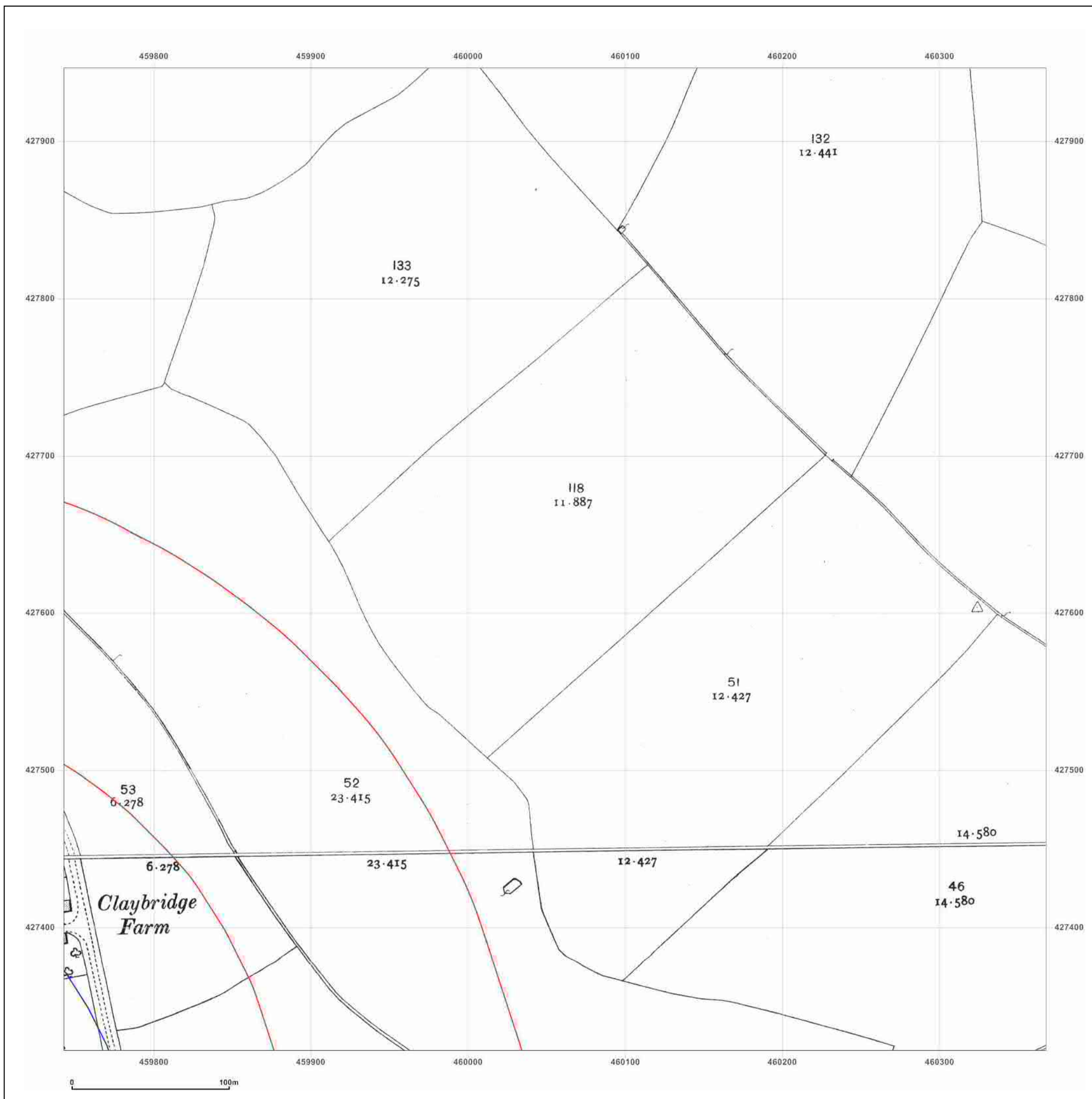


Produced by  
Groundsure Insights  
T: 08444 159000  
E: [info@groundsure.com](mailto:info@groundsure.com)  
W: [www.groundsure.com](http://www.groundsure.com)

© Crown copyright and database rights 2015 Ordnance Survey 100035207

Production date: 01 September 2016

To view map legend click here [Legend](#)



**Site Details:**

Eggborough Gas Connection  
Corridors

**Client Ref:** PO\_60506766\_  
**Report Ref:** GS-3268332\_LS\_8\_6  
**Grid Ref:** 460055, 427634

**Map Name:** National Grid

**Map date:** 1971

**Scale:** 1:2,500

**Printed at:** 1:2,500



<p>Surveyed 1971 Revised 1971 Edition N/A Copyright 1972 Levelled 1966</p>	<p>Surveyed 1971 Revised 1971 Edition N/A Copyright 1972 Levelled 1966</p>
--	--



Produced by  
Groundsure Insights  
T: 08444 159000  
E: [info@groundsure.com](mailto:info@groundsure.com)  
W: [www.groundsure.com](http://www.groundsure.com)

© Crown copyright and database rights 2015 Ordnance Survey 100035207

Production date: 01 September 2016

To view map legend click here [Legend](#)



**Site Details:**

Eggborough Gas Connection  
Corridors

**Client Ref:** PO\_60506766\_  
**Report Ref:** GS-3268332\_LS\_8\_6  
**Grid Ref:** 460055, 427634

**Map Name:** National Grid

**Map date:** 1984

**Scale:** 1:2,500

**Printed at:** 1:2,500



Surveyed 1966  
Revised 1984  
Edition N/A  
Copyright 1984  
Levelled 1966




Produced by  
Groundsure Insights  
T: 08444 159000  
E: [info@groundsure.com](mailto:info@groundsure.com)  
W: [www.groundsure.com](http://www.groundsure.com)

© Crown copyright and database rights 2015 Ordnance Survey 100035207

Production date: 01 September 2016

To view map legend click here [Legend](#)



**Site Details:**

Eggborough Gas Connection  
Corridors

**Client Ref:** PO\_60506766\_  
**Report Ref:** GS-3268332\_LS\_8\_6  
**Grid Ref:** 460055, 427634

**Map Name:** National Grid

**Map date:** 1992-1994

**Scale:** 1:2,500

**Printed at:** 1:2,500



<p>Surveyed 1992 Revised 1992 Edition N/A Copyright 1992 Levelled N/A</p>	<p>Surveyed N/A Revised N/A Edition N/A Copyright 1994 Levelled N/A</p>
---	---

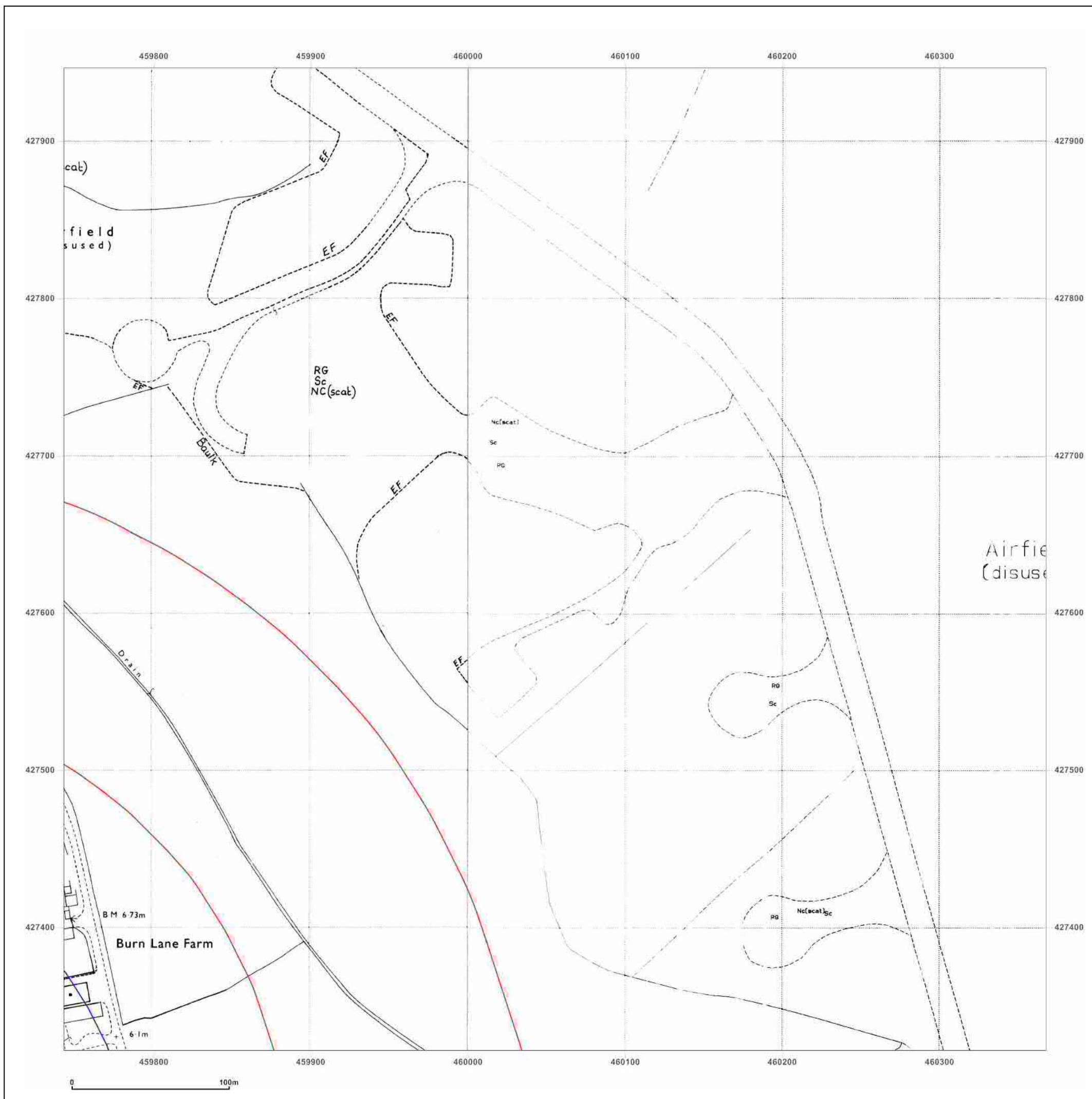


Produced by  
Groundsure Insights  
T: 08444 159000  
E: [info@groundsure.com](mailto:info@groundsure.com)  
W: [www.groundsure.com](http://www.groundsure.com)

© Crown copyright and database rights 2015 Ordnance Survey 100035207

Production date: 01 September 2016

To view map legend click here [Legend](#)



**Site Details:**

Eggborough Gas Connection  
Corridors

**Client Ref:** PO\_60506766\_  
**Report Ref:** GS-3268332\_LS\_8\_6  
**Grid Ref:** 460055, 427634

**Map Name:** National Grid


**Map date:** 1995

**Scale:** 1:2,500

**Printed at:** 1:2,500



Surveyed 1995  
Revised N/A  
Edition N/A  
Copyright 1995  
Levelled N/A

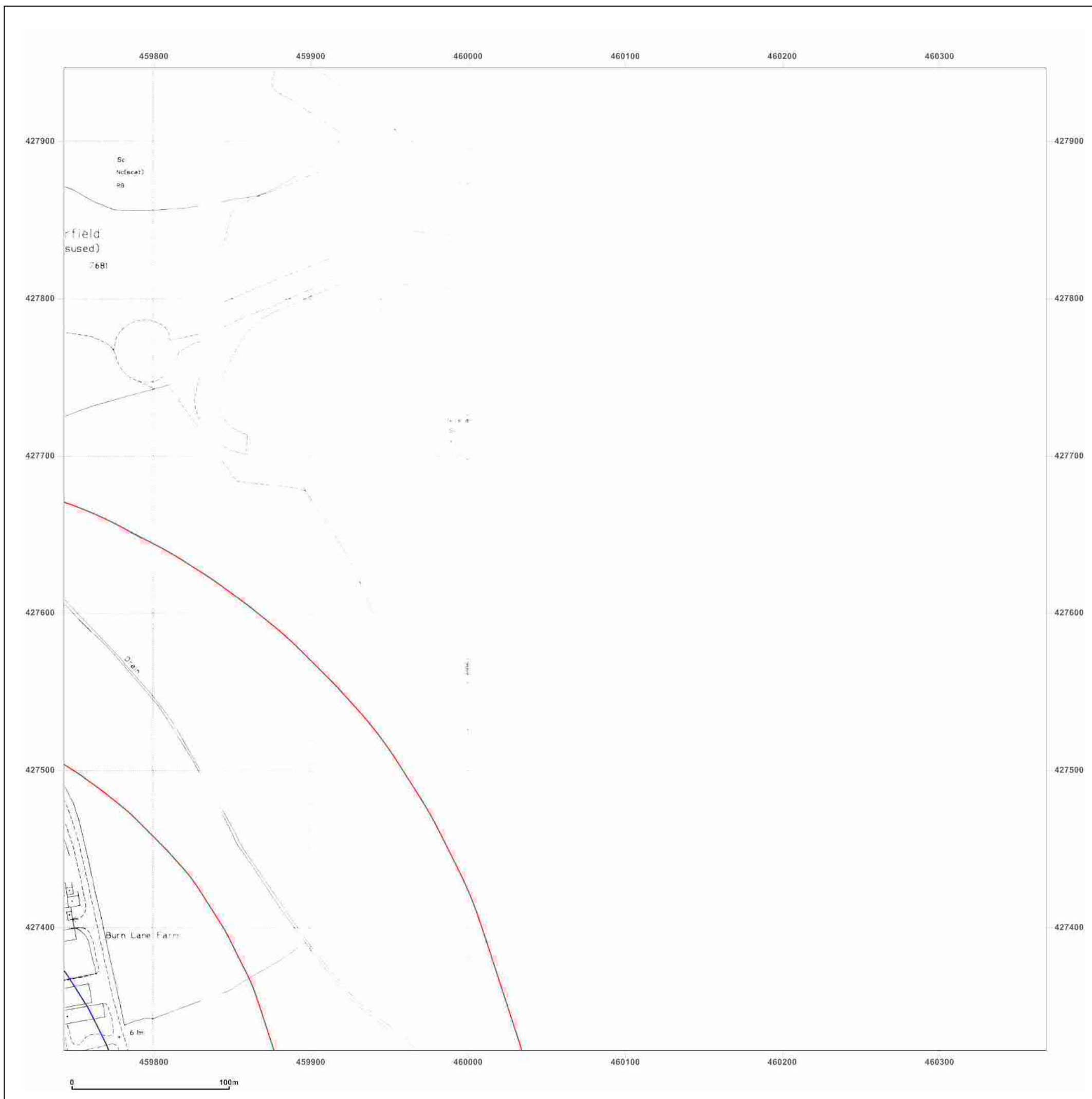





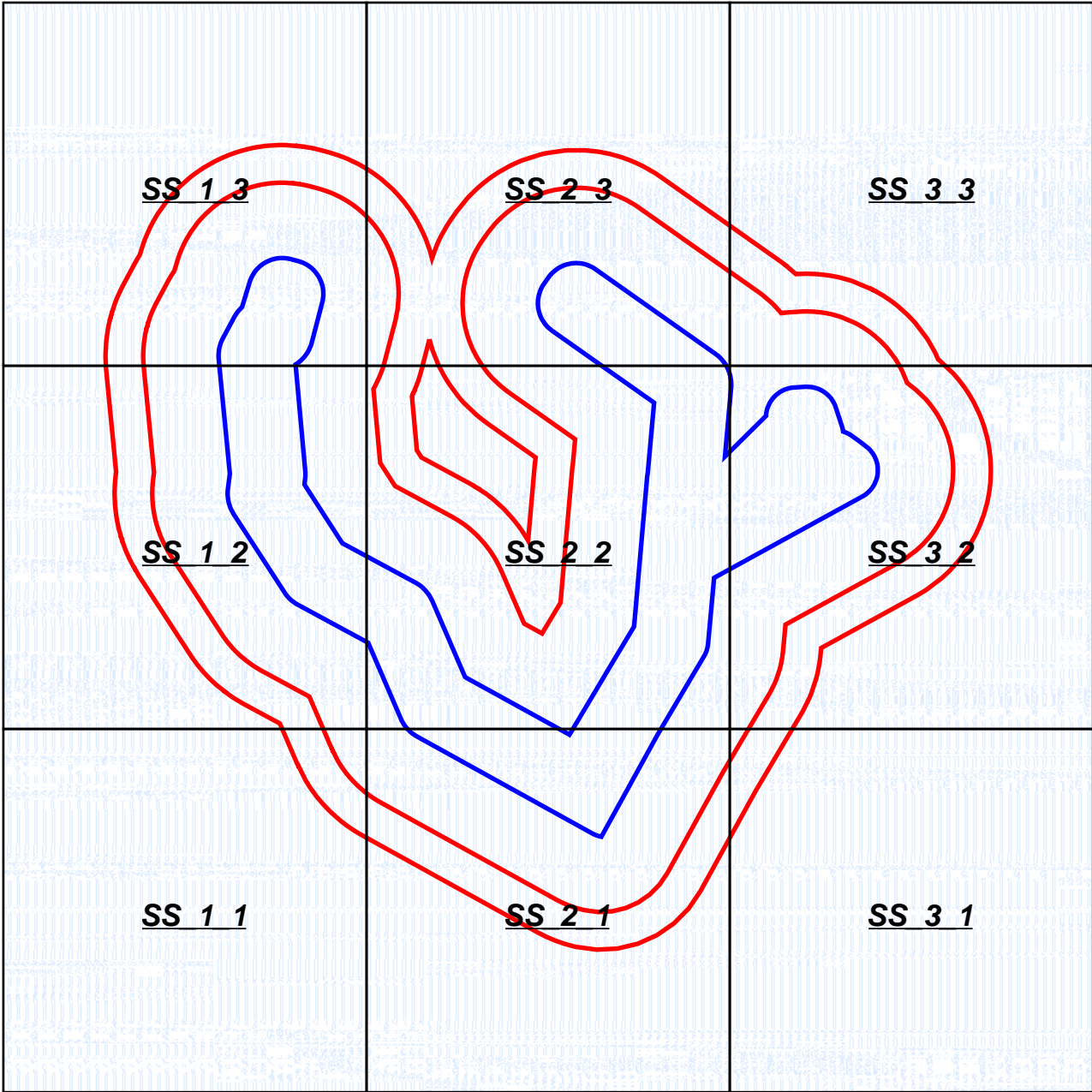
Produced by  
Groundsure Insights  
T: 08444 159000  
E: [info@groundsure.com](mailto:info@groundsure.com)  
W: [www.groundsure.com](http://www.groundsure.com)

© Crown copyright and database rights 2015 Ordnance Survey 100035207

Production date: 01 September 2016

To view map legend click here [Legend](#)





**Site Details:**

Eggborough Gas Connection  
Corridors

**Client Ref:** PO\_60506766\_  
**Report Ref:** GS-3268332\_SS\_1\_1  
**Grid Ref:** 455456, 423973

**Map Name:** County Series

**Map date:** 1852-1855



**Scale:** 1:10,560

**Printed at:** 1:10,560



Surveyed 1849  
Revised N/A  
Edition 1852  
Copyright N/A  
Levelled N/A

Surveyed 1849  
Revised N/A  
Edition 1855  
Copyright N/A  
Levelled N/A

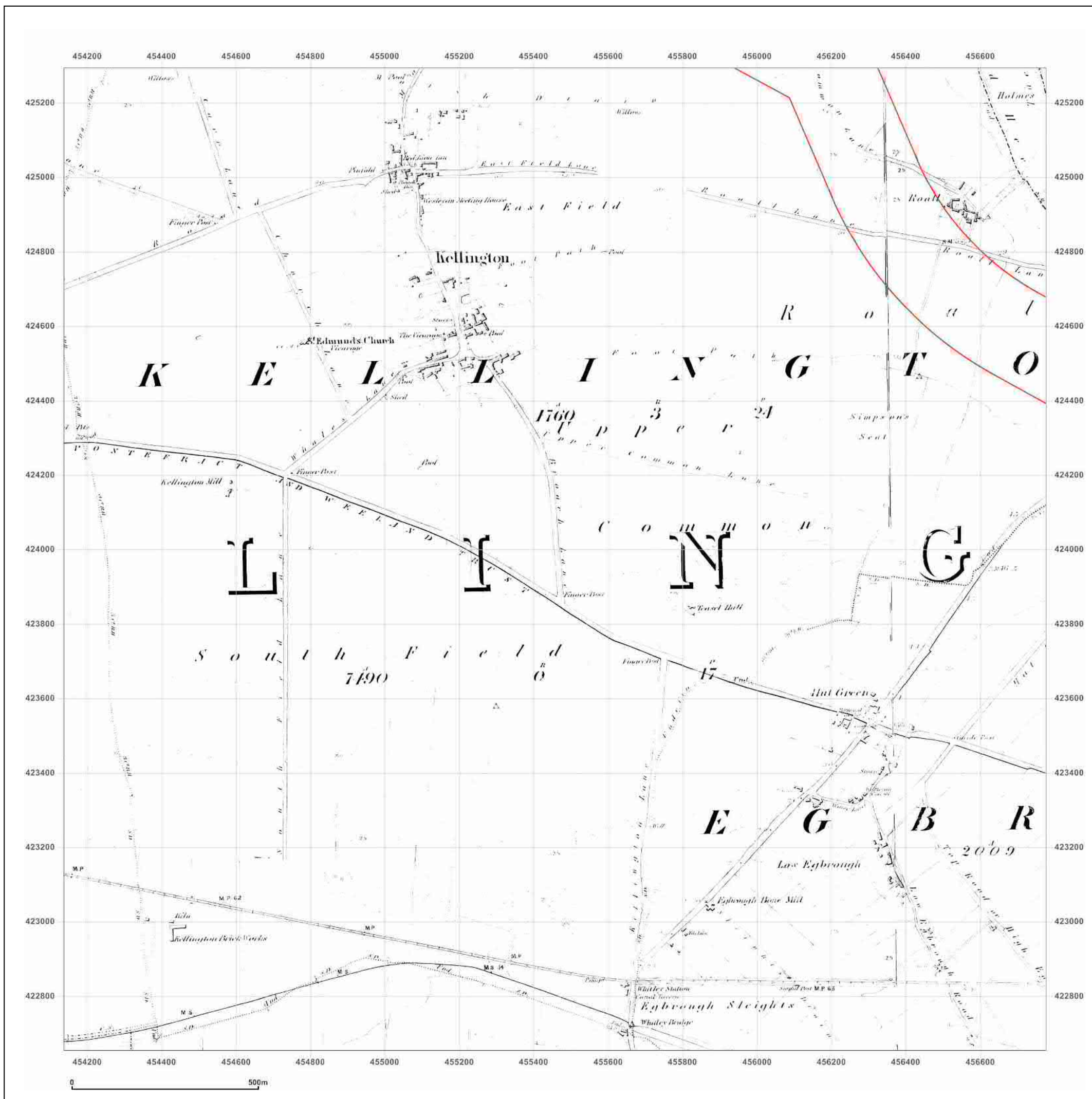


Produced by  
Groundsure Insights  
T: 08444 159000  
E: [info@groundsure.com](mailto:info@groundsure.com)  
W: [www.groundsure.com](http://www.groundsure.com)

© Crown copyright and database rights 2015 Ordnance Survey 100035207

Production date: 01 September 2016

To view map legend click here [Legend](#)



**Site Details:**

Eggborough Gas Connection  
Corridors

**Client Ref:** PO\_60506766\_  
**Report Ref:** GS-3268332\_SS\_1\_1  
**Grid Ref:** 455456, 423973

**Map Name:** County Series

**Map date:** 1891-1893

**Scale:** 1:10,560

**Printed at:** 1:10,560



Surveyed 1890  
Revised N/A  
Edition 1893  
Copyright N/A  
Levelled N/A

Surveyed 1888  
Revised N/A  
Edition 1891  
Copyright N/A  
Levelled N/A



Produced by  
Groundsure Insights  
T: 08444 159000  
E: [info@groundsure.com](mailto:info@groundsure.com)  
W: [www.groundsure.com](http://www.groundsure.com)

© Crown copyright and database rights 2015 Ordnance Survey 100035207

Production date: 01 September 2016

To view map legend click here [Legend](#)





**Site Details:**

Eggborough Gas Connection  
Corridors

**Client Ref:** PO\_60506766\_  
**Report Ref:** GS-3268332\_SS\_1\_1  
**Grid Ref:** 455456, 423973

**Map Name:** County Series

**Map date:** 1905-1908


**Scale:** 1:10,560

**Printed at:** 1:10,560



Surveyed 1890  
Revised 1905  
Edition N/A  
Copyright N/A  
Levelled N/A

Surveyed 1888  
Revised 1908  
Edition 1908  
Copyright N/A  
Levelled N/A

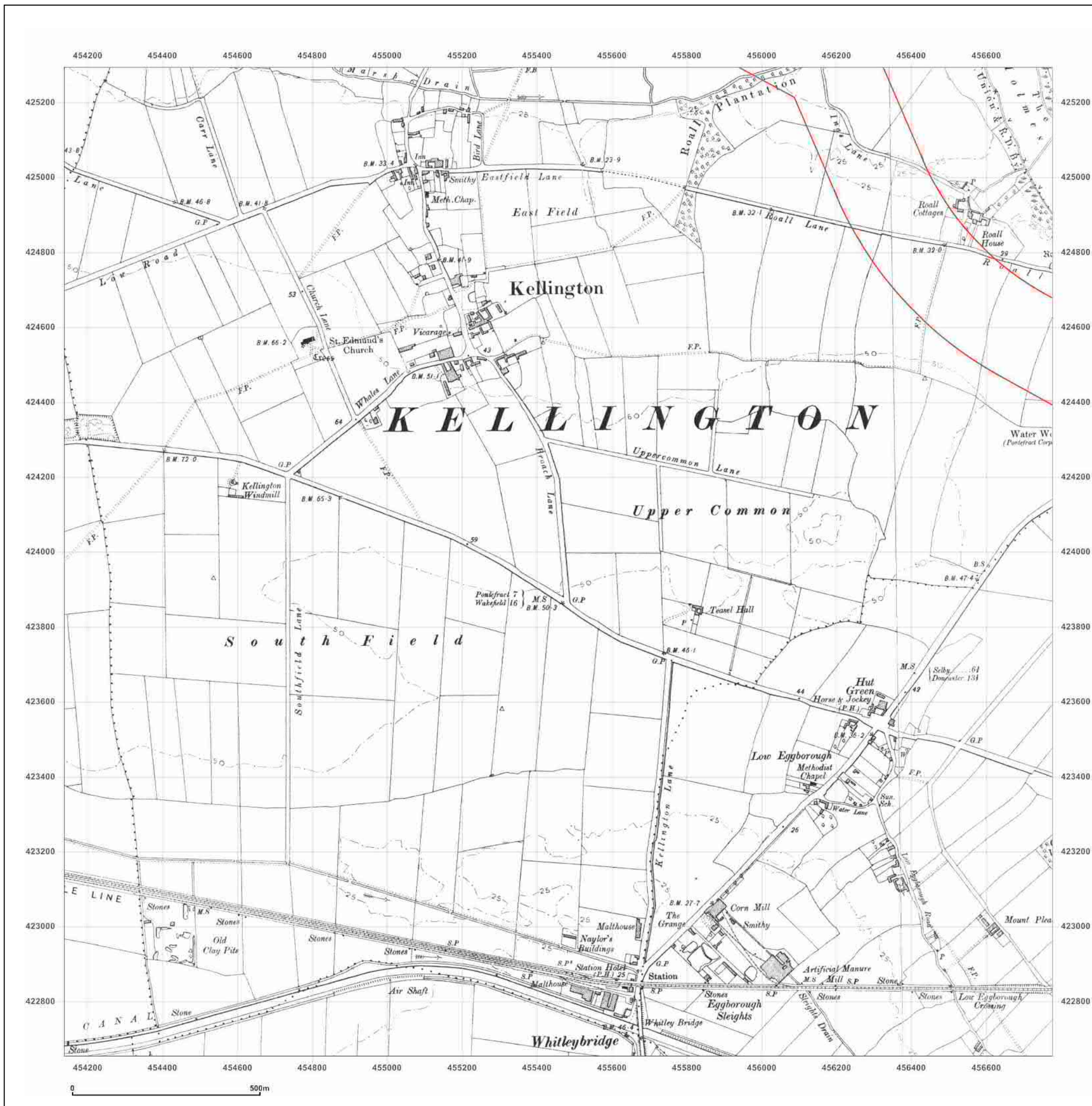


Produced by  
Groundsure Insights  
T: 08444 159000  
E: [info@groundsure.com](mailto:info@groundsure.com)  
W: [www.groundsure.com](http://www.groundsure.com)

© Crown copyright and database rights 2015 Ordnance Survey 100035207

Production date: 01 September 2016

To view map legend click here [Legend](#)



**Site Details:**

Eggborough Gas Connection  
Corridors

**Client Ref:** PO\_60506766\_  
**Report Ref:** GS-3268332\_SS\_1\_1  
**Grid Ref:** 455456, 423973

**Map Name:** County Series


**Map date:** 1938

**Scale:** 1:10,560

**Printed at:** 1:10,560



Surveyed 1849  
Revised 1938  
Edition 1938  
Copyright N/A  
Levelled N/A



Produced by  
Groundsure Insights  
T: 08444 159000  
E: [info@groundsure.com](mailto:info@groundsure.com)  
W: [www.groundsure.com](http://www.groundsure.com)

© Crown copyright and database rights 2015 Ordnance Survey 100035207

Production date: 01 September 2016

To view map legend click here [Legend](#)



**Site Details:**

Eggborough Gas Connection  
Corridors

**Client Ref:** PO\_60506766\_  
**Report Ref:** GS-3268332\_SS\_1\_1  
**Grid Ref:** 455456, 423973

**Map Name:** County Series

**Map date:** 1950

**Scale:** 1:10,560

**Printed at:** 1:10,560



Surveyed 1849  
Revised 1950  
Edition N/A  
Copyright N/A  
Levelled N/A

Surveyed 1849  
Revised 1950  
Edition N/A  
Copyright N/A  
Levelled N/A

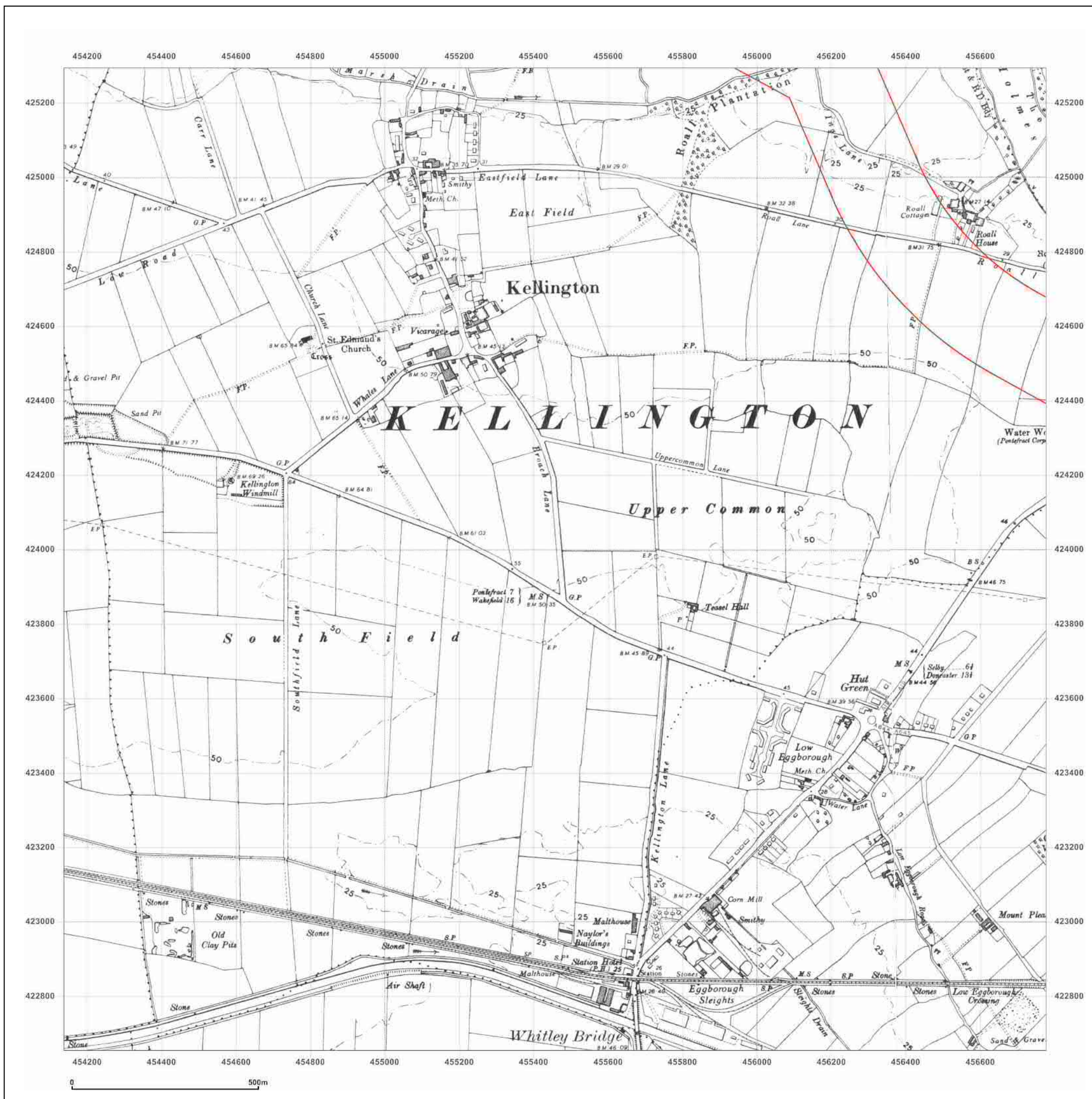


Produced by  
Groundsure Insights  
T: 08444 159000  
E: [info@groundsure.com](mailto:info@groundsure.com)  
W: [www.groundsure.com](http://www.groundsure.com)

© Crown copyright and database rights 2015 Ordnance Survey 100035207

Production date: 01 September 2016

To view map legend click here [Legend](#)



**Site Details:**

Eggborough Gas Connection  
Corridors

**Client Ref:** PO\_60506766\_  
**Report Ref:** GS-3268332\_SS\_1\_1  
**Grid Ref:** 455456, 423973

**Map Name:** Provisional


**Map date:** 1950-1955

**Scale:** 1:10,560

**Printed at:** 1:10,560



Surveyed 1950  
Revised 1950  
Edition N/A  
Copyright N/A  
Levelled N/A



Surveyed N/A  
Revised 1953  
Edition N/A  
Copyright N/A  
Levelled N/A

Surveyed N/A  
Revised 1955  
Edition 1955  
Copyright N/A  
Levelled N/A

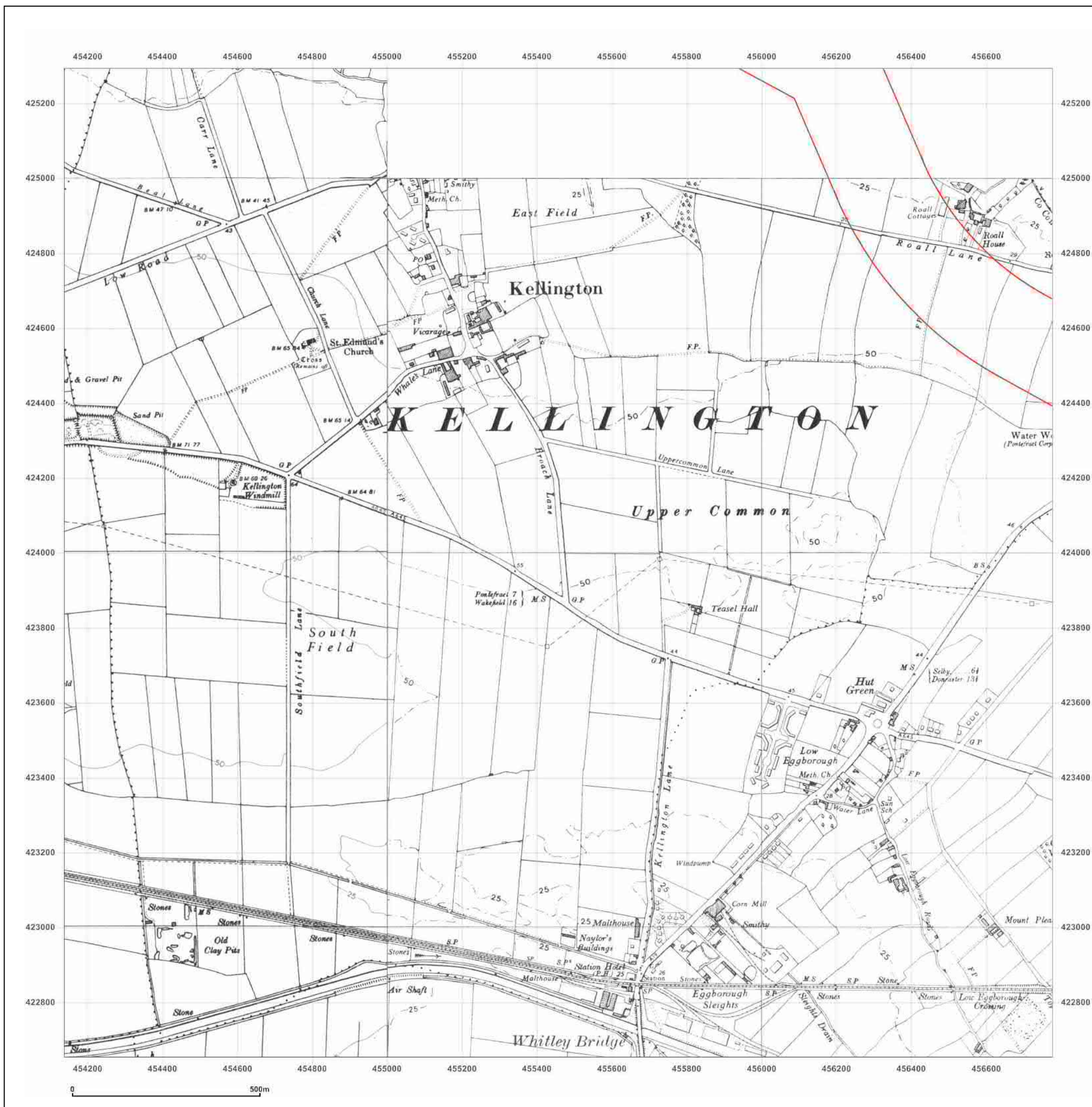


Produced by  
Groundsure Insights  
T: 08444 159000  
E: [info@groundsure.com](mailto:info@groundsure.com)  
W: [www.groundsure.com](http://www.groundsure.com)

© Crown copyright and database rights 2015 Ordnance Survey 100035207

Production date: 01 September 2016

To view map legend click here [Legend](#)



**Site Details:**

Eggborough Gas Connection  
Corridors

**Client Ref:** PO\_60506766\_  
**Report Ref:** GS-3268332\_SS\_1\_1  
**Grid Ref:** 455456, 423973


**Map Name:** National Grid

**Map date:** 1973-1975

**Scale:** 1:10,000

**Printed at:** 1:10,000



<p>Surveyed 1972 Revised 1975 Edition N/A Copyright N/A Levelled N/A</p>		<p>Surveyed 1973 Revised 1973 Edition N/A Copyright N/A Levelled N/A</p>
--	---	--

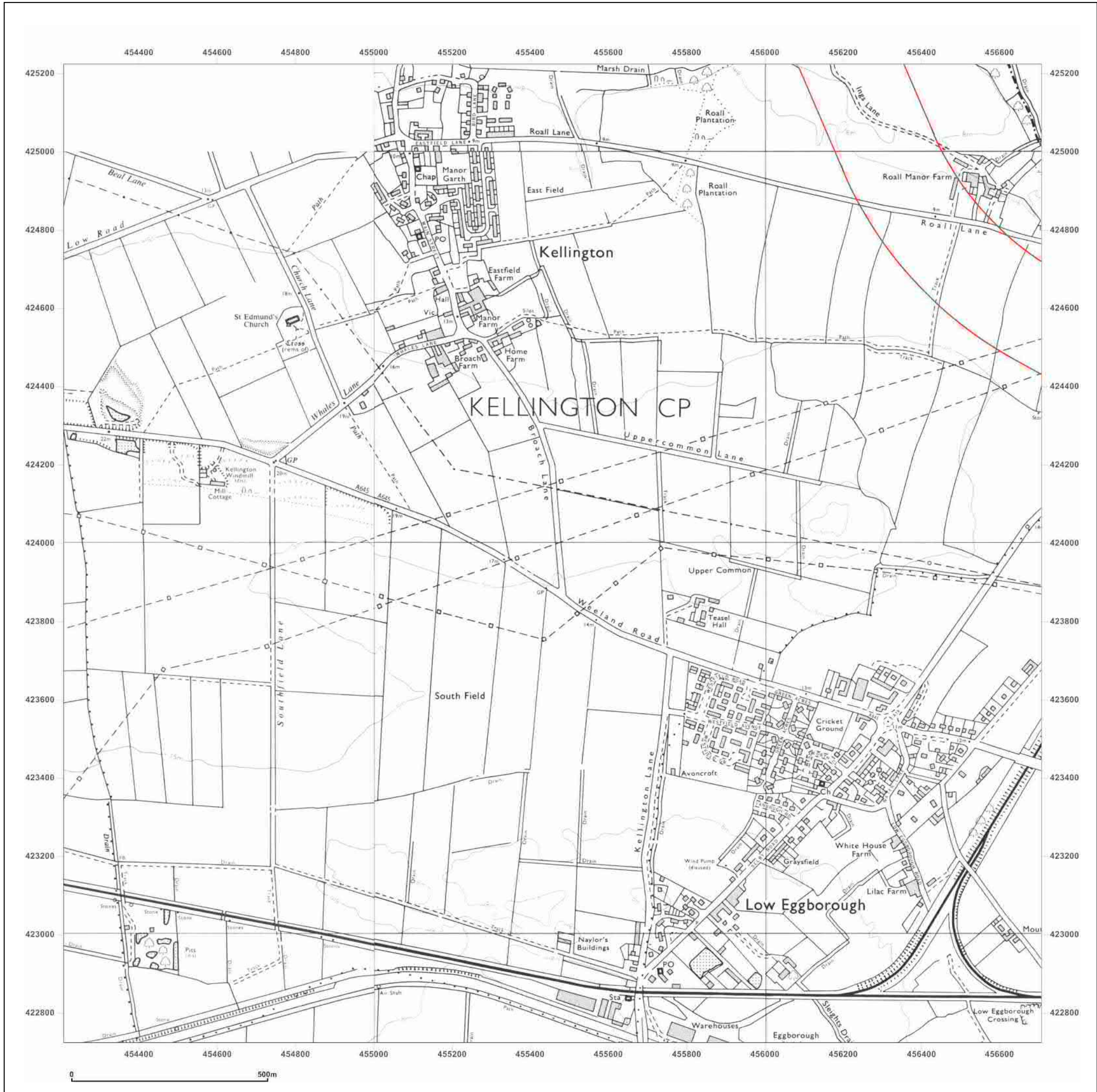


Produced by  
Groundsure Insights  
T: 08444 159000  
E: [info@groundsure.com](mailto:info@groundsure.com)  
W: [www.groundsure.com](http://www.groundsure.com)

© Crown copyright and database rights 2015 Ordnance Survey 100035207

Production date: 01 September 2016

To view map legend click here [Legend](#)



**Site Details:**

Eggborough Gas Connection  
Corridors

**Client Ref:** PO\_60506766\_  
**Report Ref:** GS-3268332\_SS\_1\_1  
**Grid Ref:** 455456, 423973

**Map Name:** National Grid


**Map date:** 1983-1987

**Scale:** 1:10,000

**Printed at:** 1:10,000



Surveyed 1983  
Revised 1987  
Edition N/A  
Copyright N/A  
Levelled N/A



Surveyed 1983  
Revised 1983  
Edition N/A  
Copyright N/A  
Levelled N/A

Surveyed 1983  
Revised 1983  
Edition N/A  
Copyright N/A  
Levelled N/A

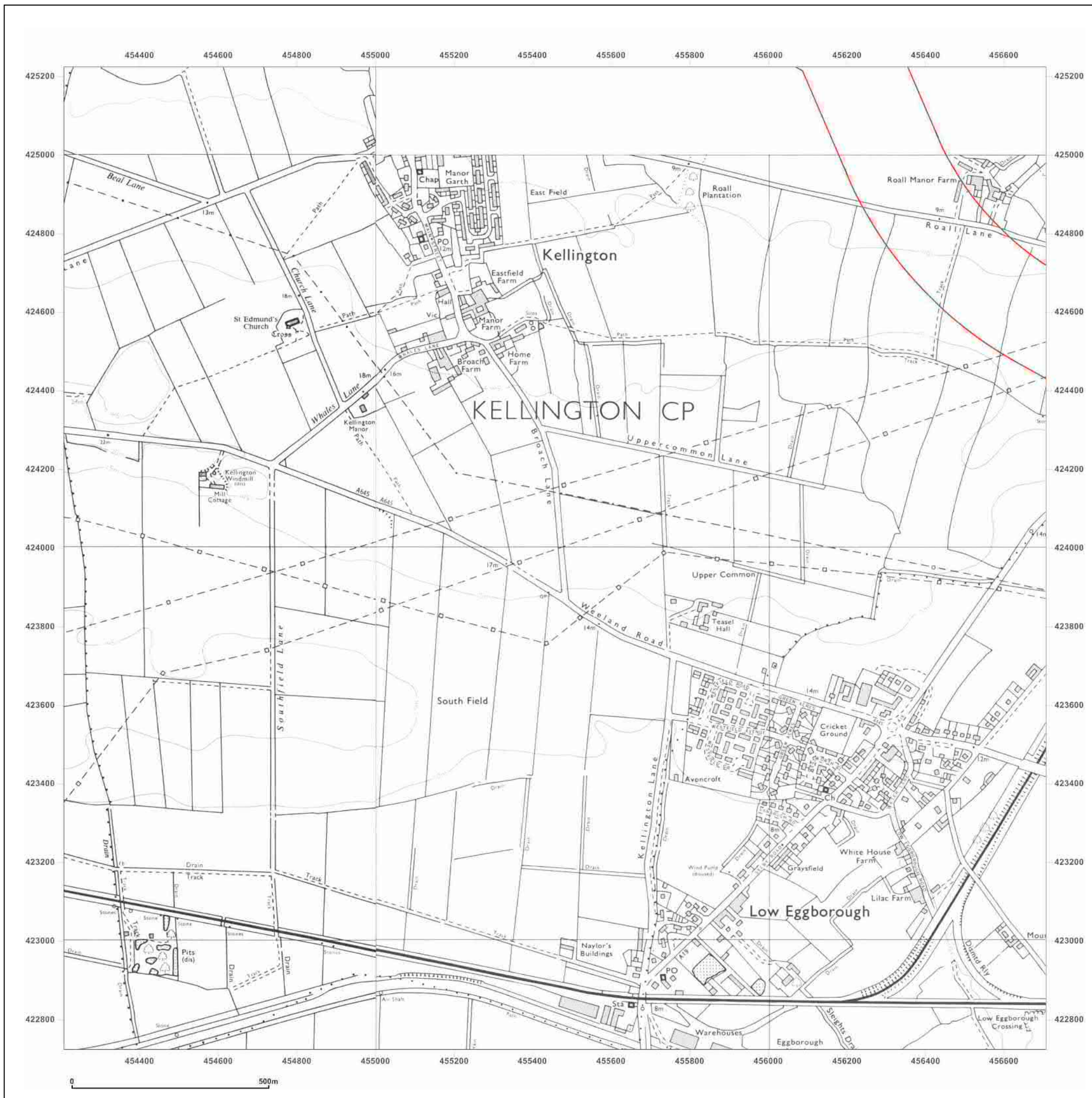


Produced by  
Groundsure Insights  
T: 08444 159000  
E: [info@groundsure.com](mailto:info@groundsure.com)  
W: [www.groundsure.com](http://www.groundsure.com)

© Crown copyright and database rights 2015 Ordnance Survey 100035207

Production date: 01 September 2016

To view map legend click here [Legend](#)



**Site Details:**

Eggborough Gas Connection  
Corridors



**Client Ref:** PO\_60506766\_  
**Report Ref:** GS-3268332\_SS\_1\_1  
**Grid Ref:** 455456, 423973

**Map Name:** 1:10,000 Raster

**Map date:** 2002

**Scale:** 1:10,000

**Printed at:** 1:10,000



Produced by  
Groundsure Insights  
T: 08444 159000  
E: [info@groundsure.com](mailto:info@groundsure.com)  
W: [www.groundsure.com](http://www.groundsure.com)

© Crown copyright and database rights 2015 Ordnance Survey 100035207

Production date: 01 September 2016

To view map legend click here [Legend](#)



**Site Details:**

Eggborough Gas Connection  
Corridors


**Client Ref:** PO\_60506766\_  
**Report Ref:** GS-3268332\_SS\_1\_1  
**Grid Ref:** 455456, 423973

**Map Name:** National Grid

**Map date:** 2010

**Scale:** 1:10,000

**Printed at:** 1:10,000



Produced by  
Groundsure Insights  
T: 08444 159000  
E: [info@groundsure.com](mailto:info@groundsure.com)  
W: [www.groundsure.com](http://www.groundsure.com)

© Crown copyright and database rights 2015 Ordnance Survey 100035207

Production date: 01 September 2016

To view map legend click here [Legend](#)





**Site Details:**

Eggborough Gas Connection  
Corridors



**Client Ref:** PO\_60506766\_  
**Report Ref:** GS-3268332\_SS\_1\_1  
**Grid Ref:** 455456, 423973

**Map Name:** National Grid

**Map date:** 2014

**Scale:** 1:10,000

**Printed at:** 1:10,000



Produced by  
Groundsure Insights  
T: 08444 159000  
E: [info@groundsure.com](mailto:info@groundsure.com)  
W: [www.groundsure.com](http://www.groundsure.com)

© Crown copyright and database rights 2015 Ordnance Survey 100035207

Production date: 01 September 2016

To view map legend click here [Legend](#)



**Site Details:**

Eggborough Gas Connection  
Corridors


**Client Ref:** PO\_60506766\_  
**Report Ref:** GS-3268332\_SS\_1\_2  
**Grid Ref:** 455456, 426383

**Map Name:** County Series

**Map date:** 1852-1855

**Scale:** 1:10,560

**Printed at:** 1:10,560

Surveyed 1849  
Revised N/A  
Edition 1852  
Copyright N/A  
Levelled N/A

Surveyed 1849  
Revised N/A  
Edition 1855  
Copyright N/A  
Levelled N/A

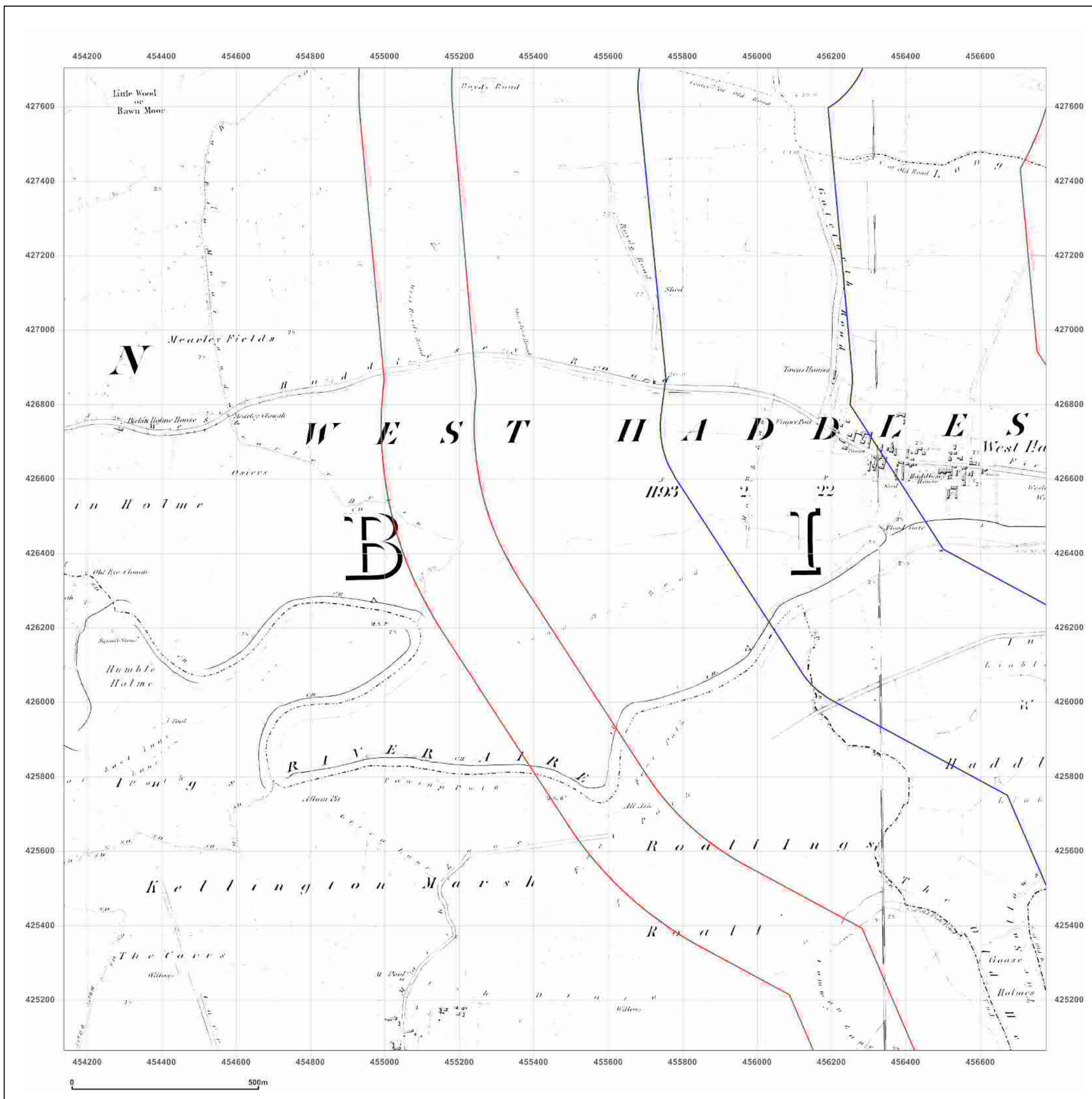


Produced by  
Groundsure Insights  
T: 08444 159000  
E: [info@groundsure.com](mailto:info@groundsure.com)  
W: [www.groundsure.com](http://www.groundsure.com)

© Crown copyright and database rights 2015 Ordnance Survey 100035207

Production date: 01 September 2016

To view map legend click here [Legend](#)



**Site Details:**

Eggborough Gas Connection  
Corridors

**Client Ref:** PO\_60506766\_  
**Report Ref:** GS-3268332\_SS\_1\_2  
**Grid Ref:** 455456, 426383

**Map Name:** County Series

**Map date:** 1891-1893

**Scale:** 1:10,560

**Printed at:** 1:10,560




Surveyed 1889  
Revised N/A  
Edition 1901  
Copyright 1893  
Levelled N/A

Surveyed N/A  
Revised 1888  
Edition 1907  
Copyright 1891  
Levelled N/A

Surveyed 1890  
Revised N/A  
Edition 1893  
Copyright N/A  
Levelled N/A

Surveyed 1888  
Revised N/A  
Edition 1891  
Copyright N/A  
Levelled N/A

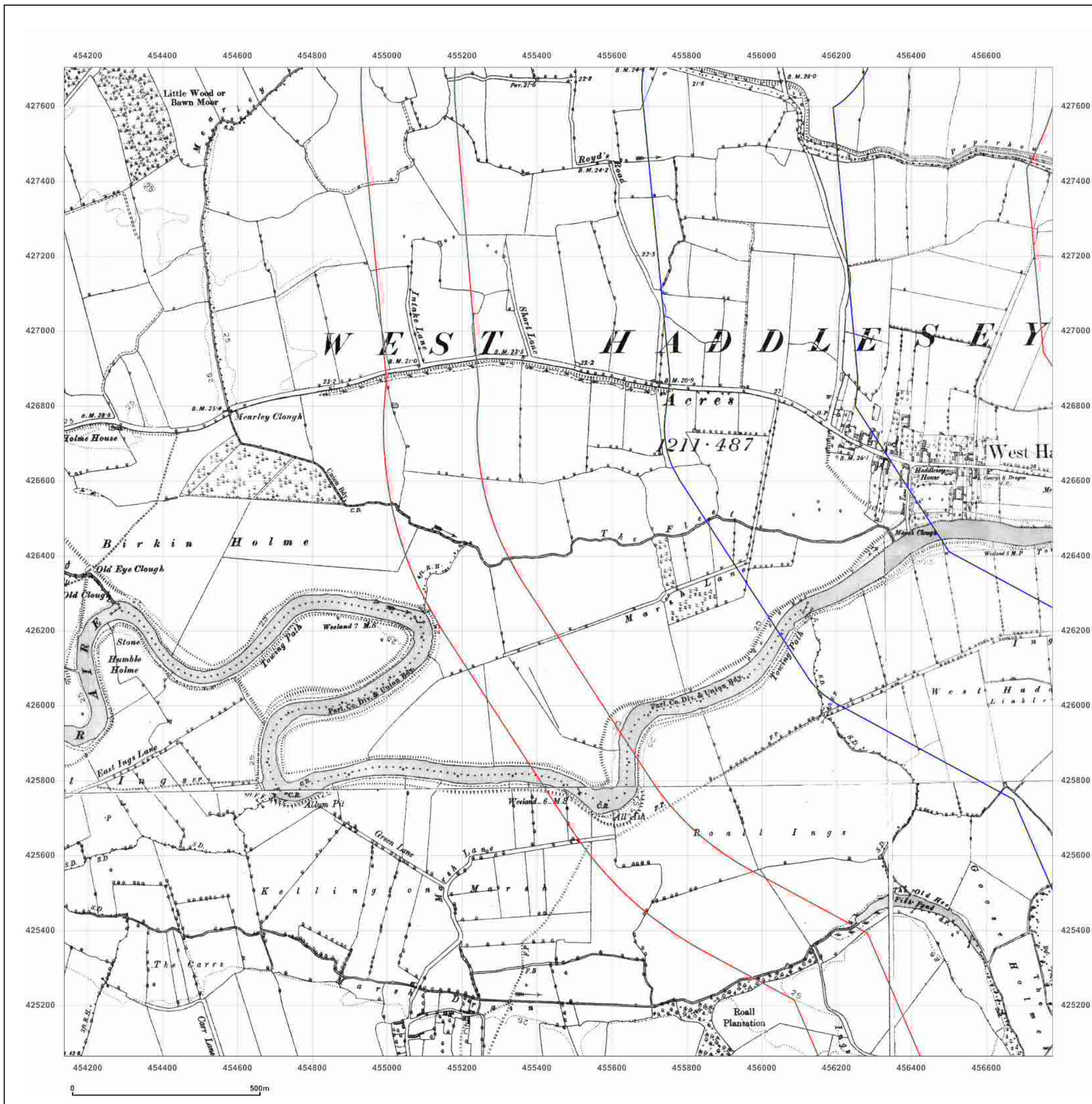


Produced by  
Groundsure Insights  
T: 08444 159000  
E: [info@groundsure.com](mailto:info@groundsure.com)  
W: [www.groundsure.com](http://www.groundsure.com)

© Crown copyright and database rights 2015 Ordnance Survey 100035207

Production date: 01 September 2016

To view map legend click here [Legend](#)



**Site Details:**

Eggborough Gas Connection  
Corridors

**Client Ref:** PO\_60506766\_  
**Report Ref:** GS-3268332\_SS\_1\_2  
**Grid Ref:** 455456, 426383

**Map Name:** County Series


**Map date:** 1905-1908

**Scale:** 1:10,560

**Printed at:** 1:10,560




Surveyed 1889  
Revised 1908  
Edition 1908  
Copyright N/A  
Levelled N/A



Surveyed 1888  
Revised 1908  
Edition 1908  
Copyright N/A  
Levelled N/A

Surveyed 1890  
Revised 1905  
Edition N/A  
Copyright N/A  
Levelled N/A

Surveyed 1888  
Revised 1908  
Edition 1908  
Copyright N/A  
Levelled N/A

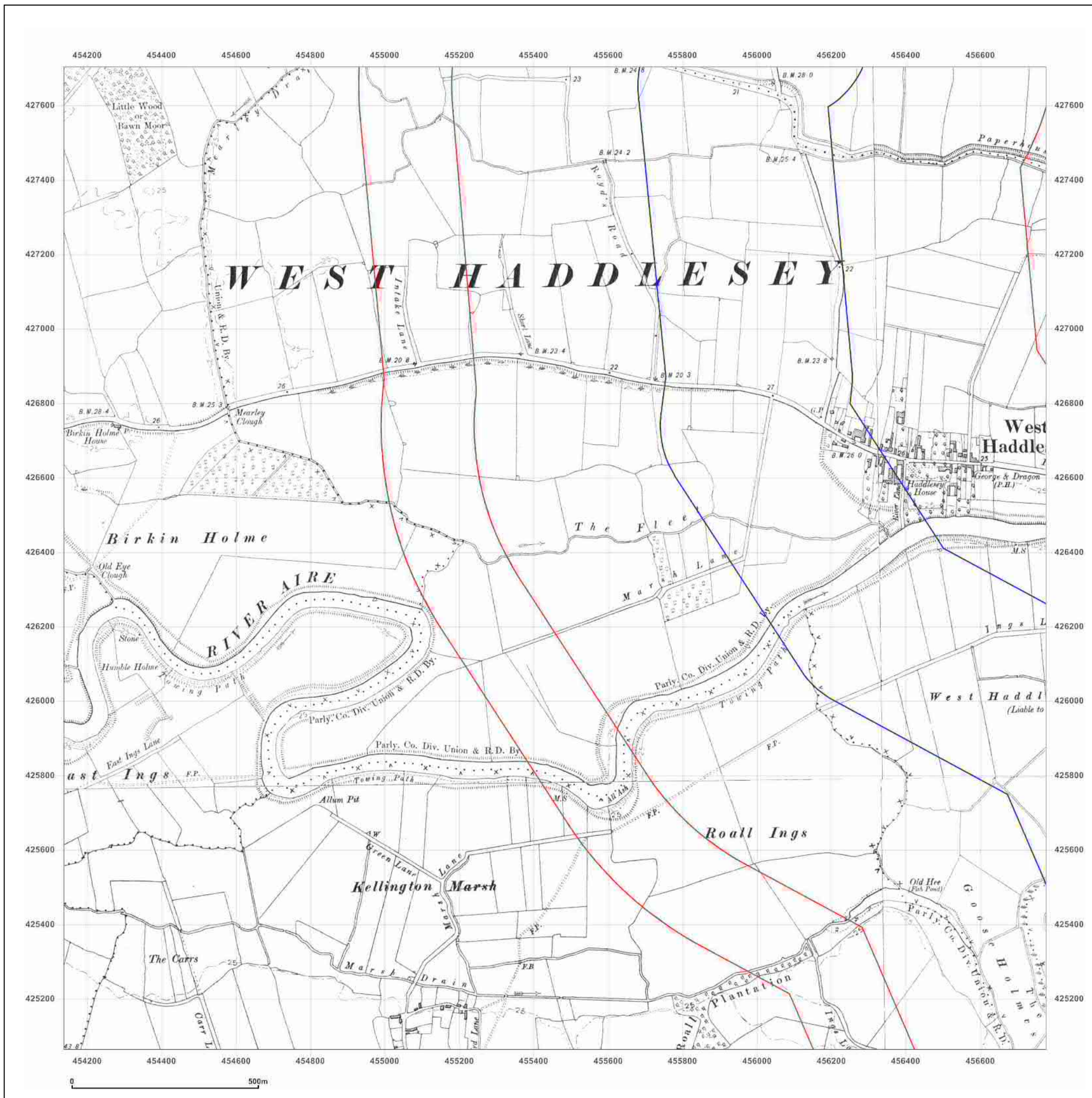


Produced by  
Groundsure Insights  
T: 08444 159000  
E: [info@groundsure.com](mailto:info@groundsure.com)  
W: [www.groundsure.com](http://www.groundsure.com)

© Crown copyright and database rights 2015 Ordnance Survey 100035207

Production date: 01 September 2016

To view map legend click here [Legend](#)



**Site Details:**

Eggborough Gas Connection  
Corridors

**Client Ref:** PO\_60506766\_  
**Report Ref:** GS-3268332\_SS\_1\_2  
**Grid Ref:** 455456, 426383

**Map Name:** County Series


**Map date:** 1938

**Scale:** 1:10,560

**Printed at:** 1:10,560



Surveyed 1849  
Revised 1938  
Edition 1938  
Copyright N/A  
Levelled N/A

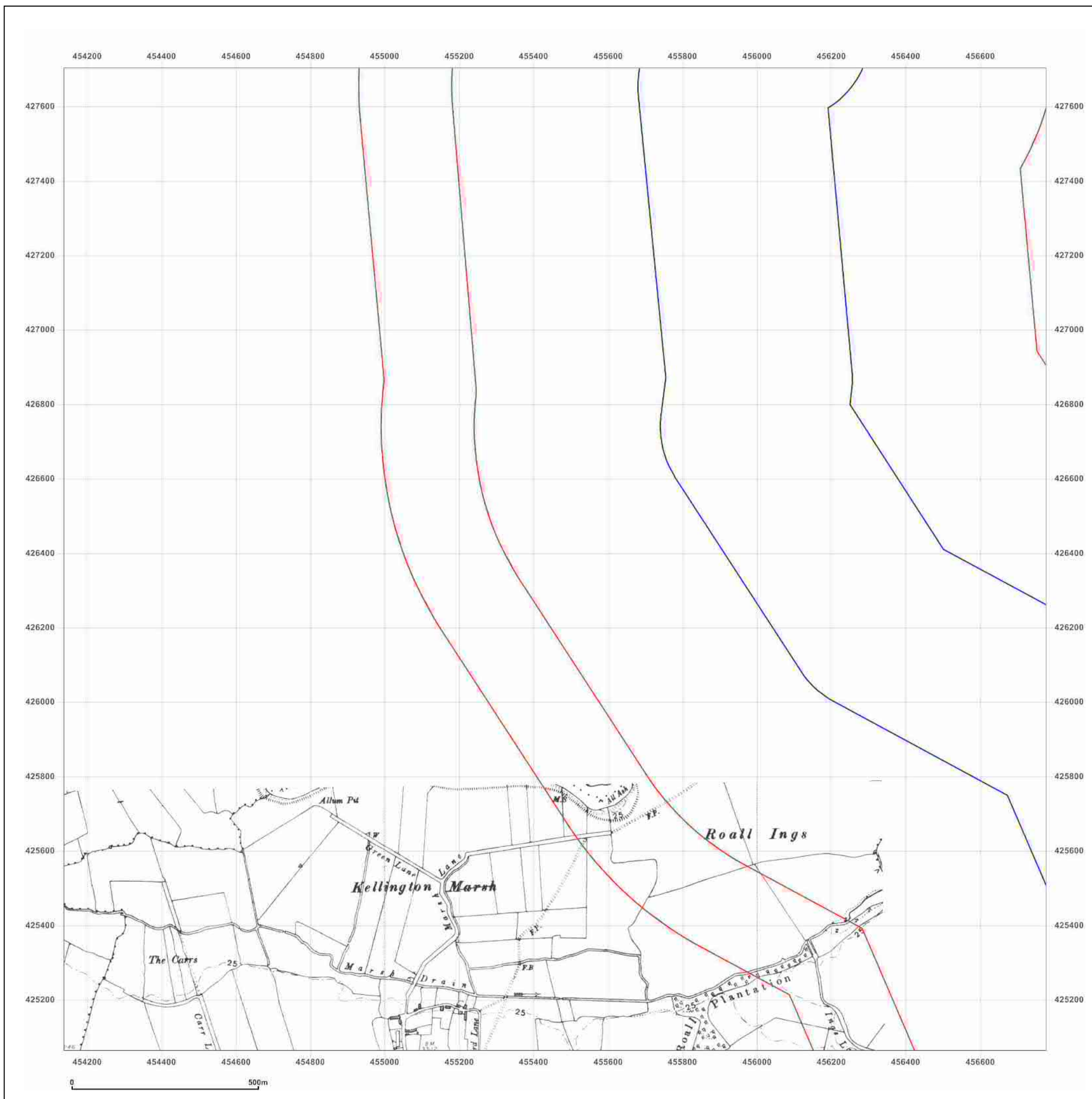


Produced by  
Groundsure Insights  
T: 08444 159000  
E: [info@groundsure.com](mailto:info@groundsure.com)  
W: [www.groundsure.com](http://www.groundsure.com)

© Crown copyright and database rights 2015 Ordnance Survey 100035207

Production date: 01 September 2016

To view map legend click here [Legend](#)



**Site Details:**

Eggborough Gas Connection  
Corridors

**Client Ref:** PO\_60506766\_  
**Report Ref:** GS-3268332\_SS\_1\_2  
**Grid Ref:** 455456, 426383

**Map Name:** County Series


**Map date:** 1950

**Scale:** 1:10,560

**Printed at:** 1:10,560




Surveyed 1849  
Revised 1950  
Edition N/A  
Copyright N/A  
Levelled N/A



Surveyed 1849  
Revised 1950  
Edition N/A  
Copyright N/A  
Levelled N/A

Surveyed 1849  
Revised 1950  
Edition N/A  
Copyright N/A  
Levelled N/A

Surveyed 1849  
Revised 1950  
Edition N/A  
Copyright N/A  
Levelled N/A

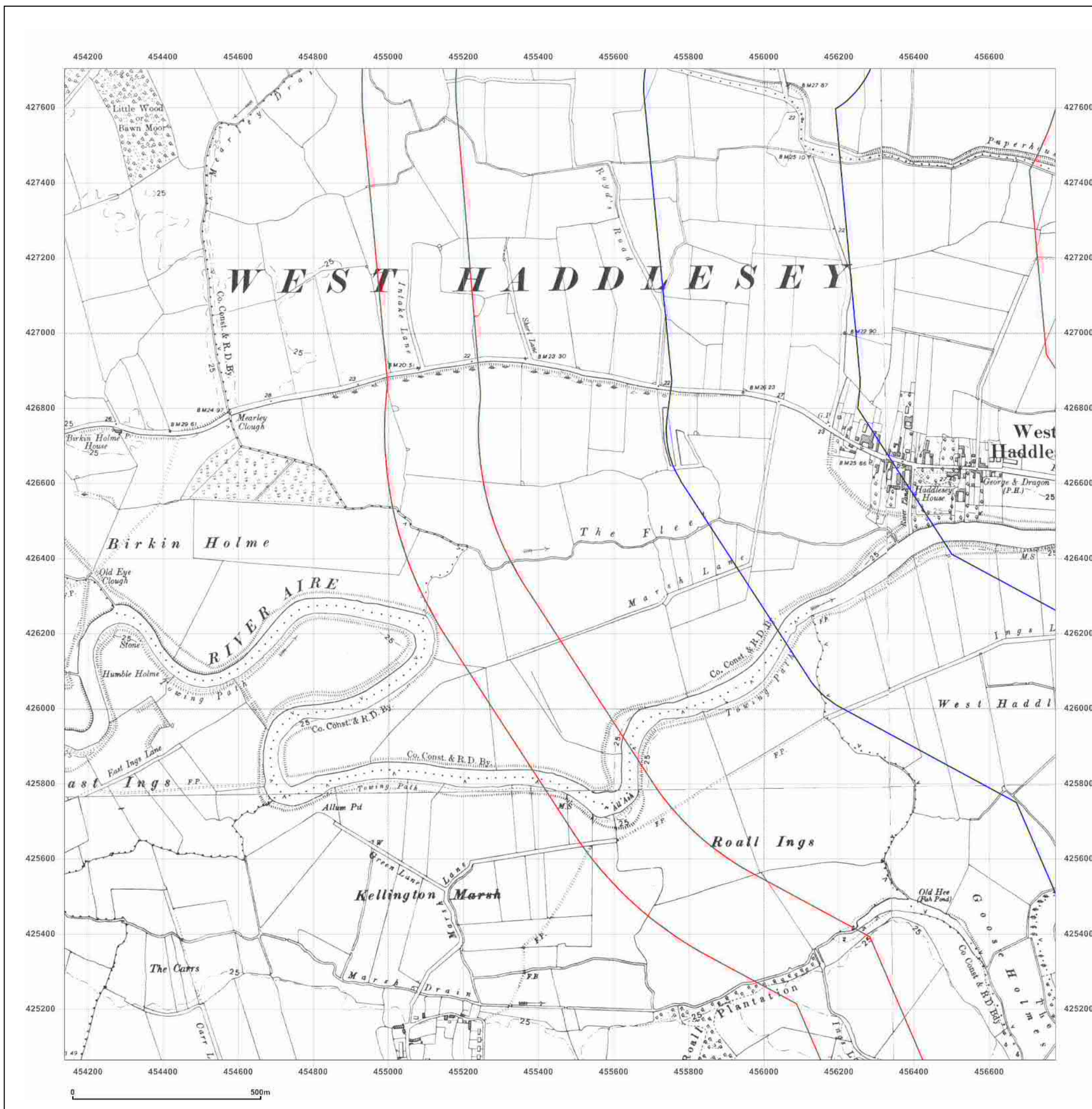


Produced by  
Groundsure Insights  
T: 08444 159000  
E: [info@groundsure.com](mailto:info@groundsure.com)  
W: [www.groundsure.com](http://www.groundsure.com)

© Crown copyright and database rights 2015 Ordnance Survey 100035207

Production date: 01 September 2016

To view map legend click here [Legend](#)



**Site Details:**

Eggborough Gas Connection  
Corridors

**Client Ref:** PO\_60506766\_  
**Report Ref:** GS-3268332\_SS\_1\_2  
**Grid Ref:** 455456, 426383

**Map Name:** Provisional

**Map date:** 1957-1958

**Scale:** 1:10,560

**Printed at:** 1:10,560



Surveyed N/A  
Revised 1957  
Edition N/A  
Copyright 1958  
Levelled N/A

Surveyed N/A  
Revised 1957  
Edition N/A  
Copyright N/A  
Levelled N/A

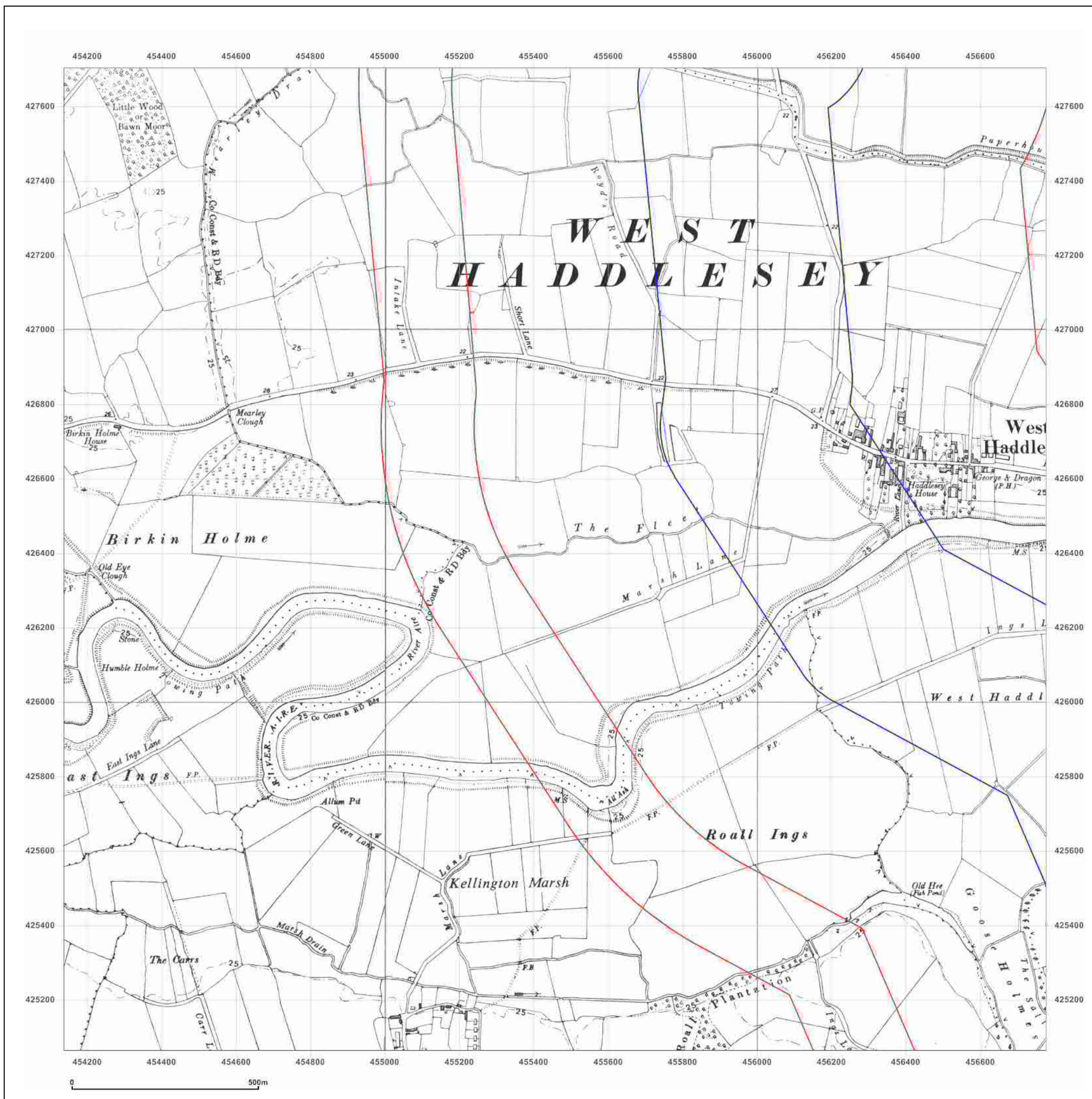


Produced by  
Groundsure Insights  
T: 08444 159000  
E: [info@groundsure.com](mailto:info@groundsure.com)  
W: [www.groundsure.com](http://www.groundsure.com)

© Crown copyright and database rights 2015 Ordnance Survey 100035207

Production date: 01 September 2016

To view map legend click here [Legend](#)



**Site Details:**

Eggborough Gas Connection  
Corridors

**Client Ref:** PO\_60506766\_  
**Report Ref:** GS-3268332\_SS\_1\_2  
**Grid Ref:** 455456, 426383

**Map Name:** Provisional



**Map date:** 1968

**Scale:** 1:10,560

**Printed at:** 1:10,560



Surveyed 1968  
Revised 1968  
Edition N/A  
Copyright N/A  
Levelled N/A

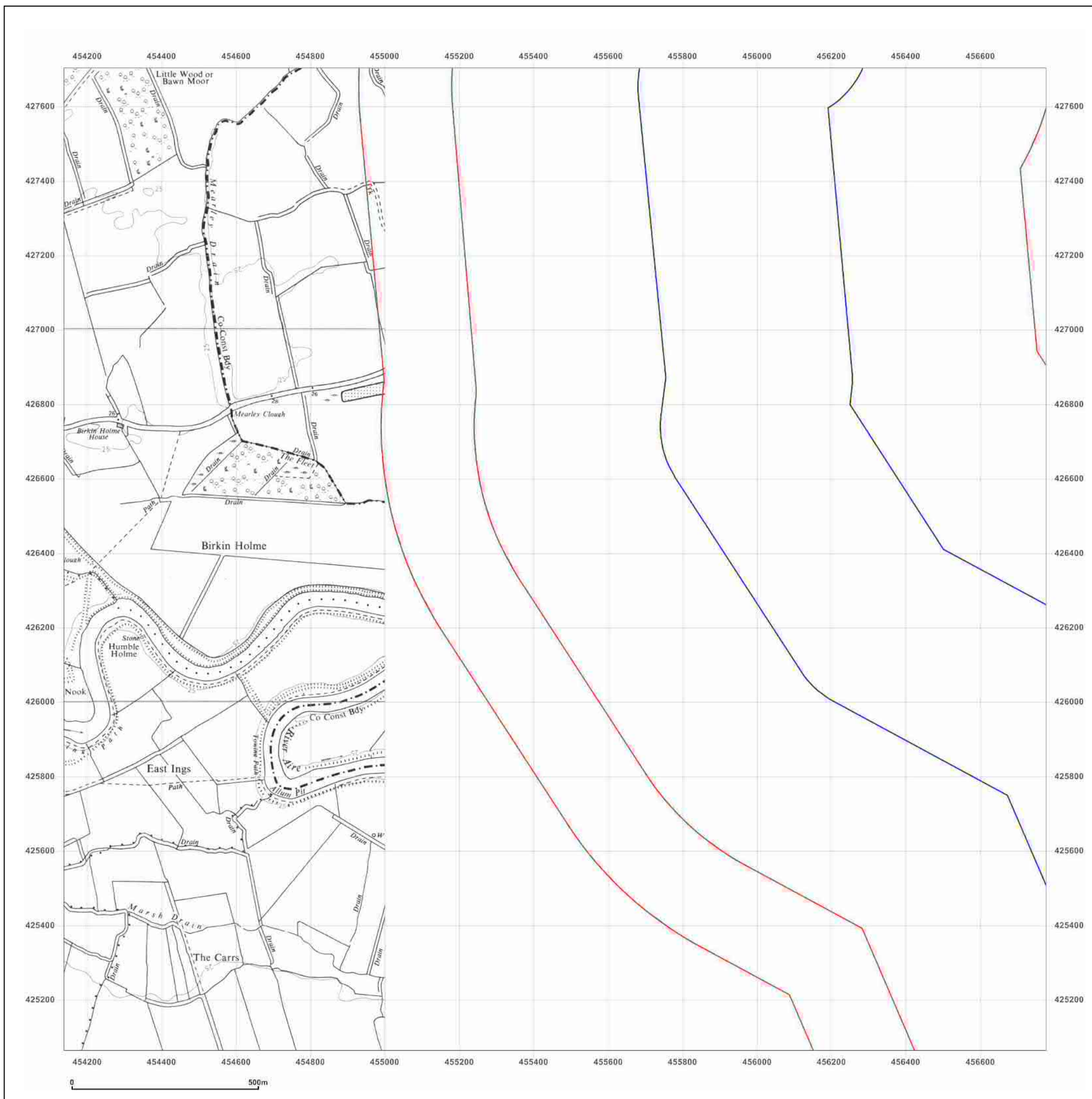


Produced by  
Groundsure Insights  
T: 08444 159000  
E: [info@groundsure.com](mailto:info@groundsure.com)  
W: [www.groundsure.com](http://www.groundsure.com)

© Crown copyright and database rights 2015 Ordnance Survey 100035207

Production date: 01 September 2016

To view map legend click here [Legend](#)





**Site Details:**

Eggborough Gas Connection  
Corridors

**Client Ref:** PO\_60506766\_  
**Report Ref:** GS-3268332\_SS\_1\_2  
**Grid Ref:** 455456, 426383

**Map Name:** National Grid


**Map date:** 1973

**Scale:** 1:10,000

**Printed at:** 1:10,000



Surveyed 1973  
Revised 1973  
Edition N/A  
Copyright N/A  
Levelled N/A

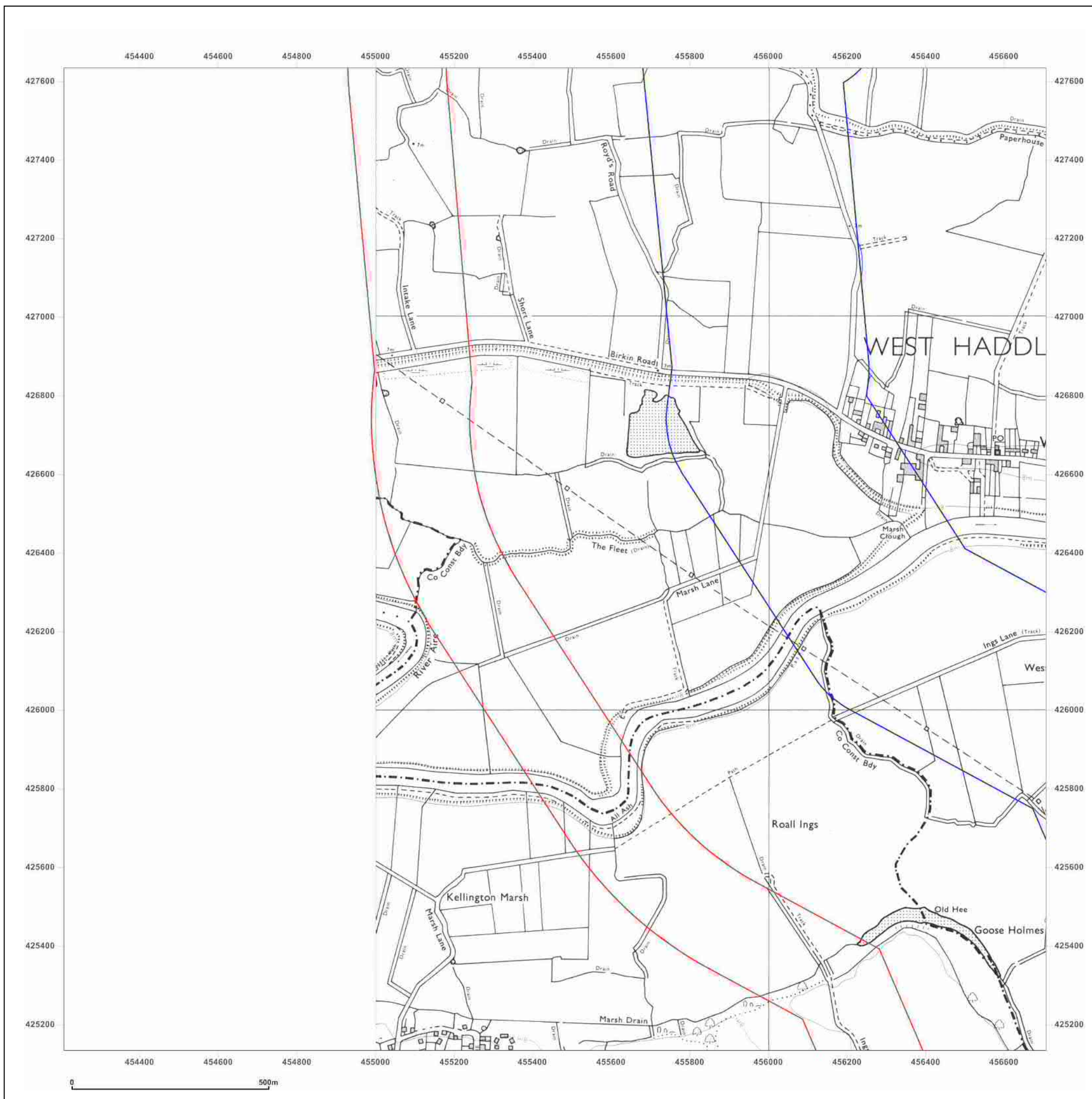


Produced by  
Groundsure Insights  
T: 08444 159000  
E: [info@groundsure.com](mailto:info@groundsure.com)  
W: [www.groundsure.com](http://www.groundsure.com)

© Crown copyright and database rights 2015 Ordnance Survey 100035207

Production date: 01 September 2016

To view map legend click here [Legend](#)



**Site Details:**

Eggborough Gas Connection  
Corridors

**Client Ref:** PO\_60506766\_  
**Report Ref:** GS-3268332\_SS\_1\_2  
**Grid Ref:** 455456, 426383

**Map Name:** National Grid



**Map date:** 1987

**Scale:** 1:10,000

**Printed at:** 1:10,000



Surveyed 1983  
Revised 1987  
Edition N/A  
Copyright N/A  
Levelled N/A

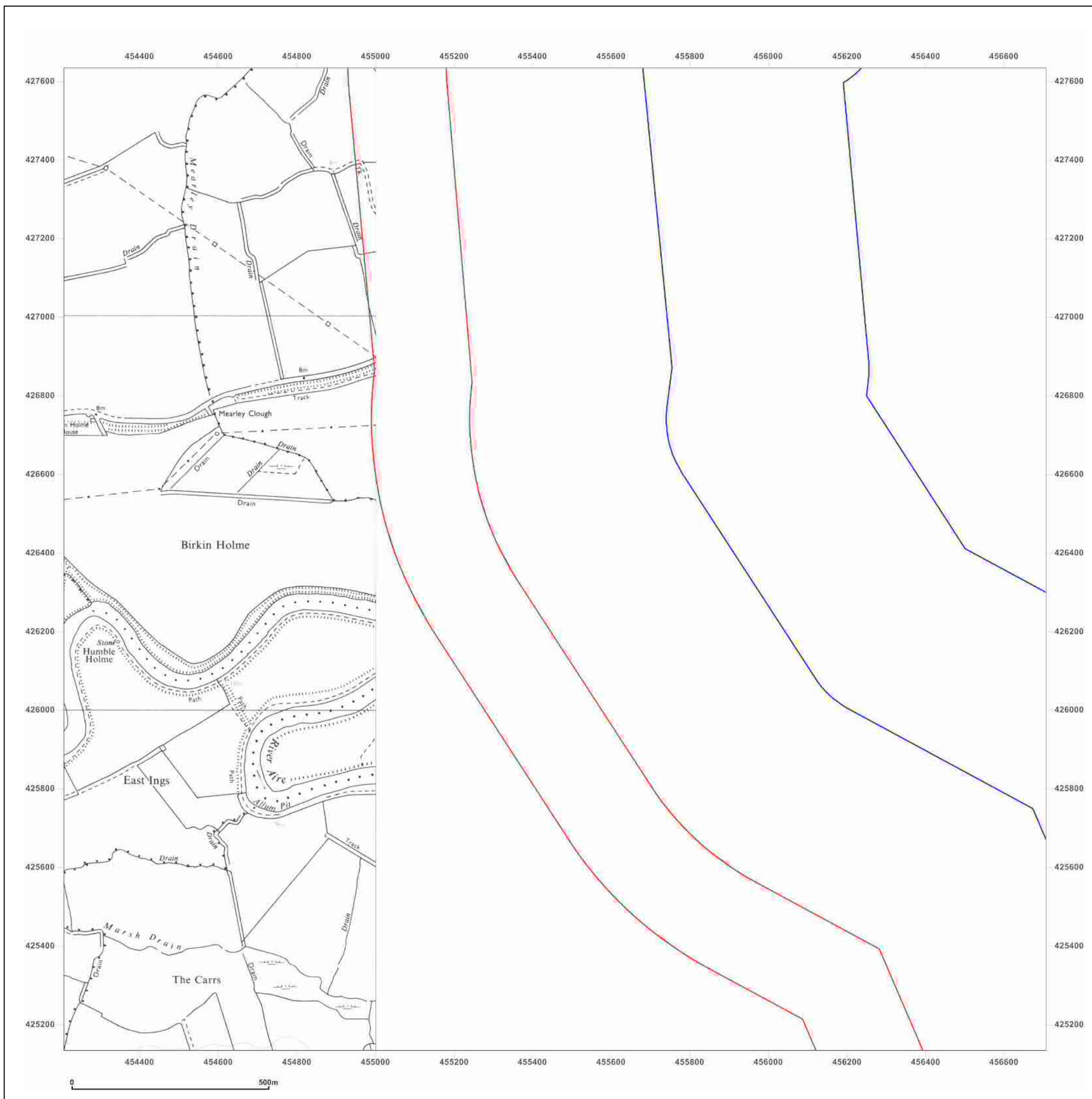


Produced by  
Groundsure Insights  
T: 08444 159000  
E: [info@groundsure.com](mailto:info@groundsure.com)  
W: [www.groundsure.com](http://www.groundsure.com)

© Crown copyright and database rights 2015 Ordnance Survey 100035207

Production date: 01 September 2016

To view map legend click here [Legend](#)



**Site Details:**

Eggborough Gas Connection  
Corridors


**Client Ref:** PO\_60506766\_  
**Report Ref:** GS-3268332\_SS\_1\_2  
**Grid Ref:** 455456, 426383

**Map Name:** 1:10,000 Raster

**Map date:** 2002

**Scale:** 1:10,000

**Printed at:** 1:10,000

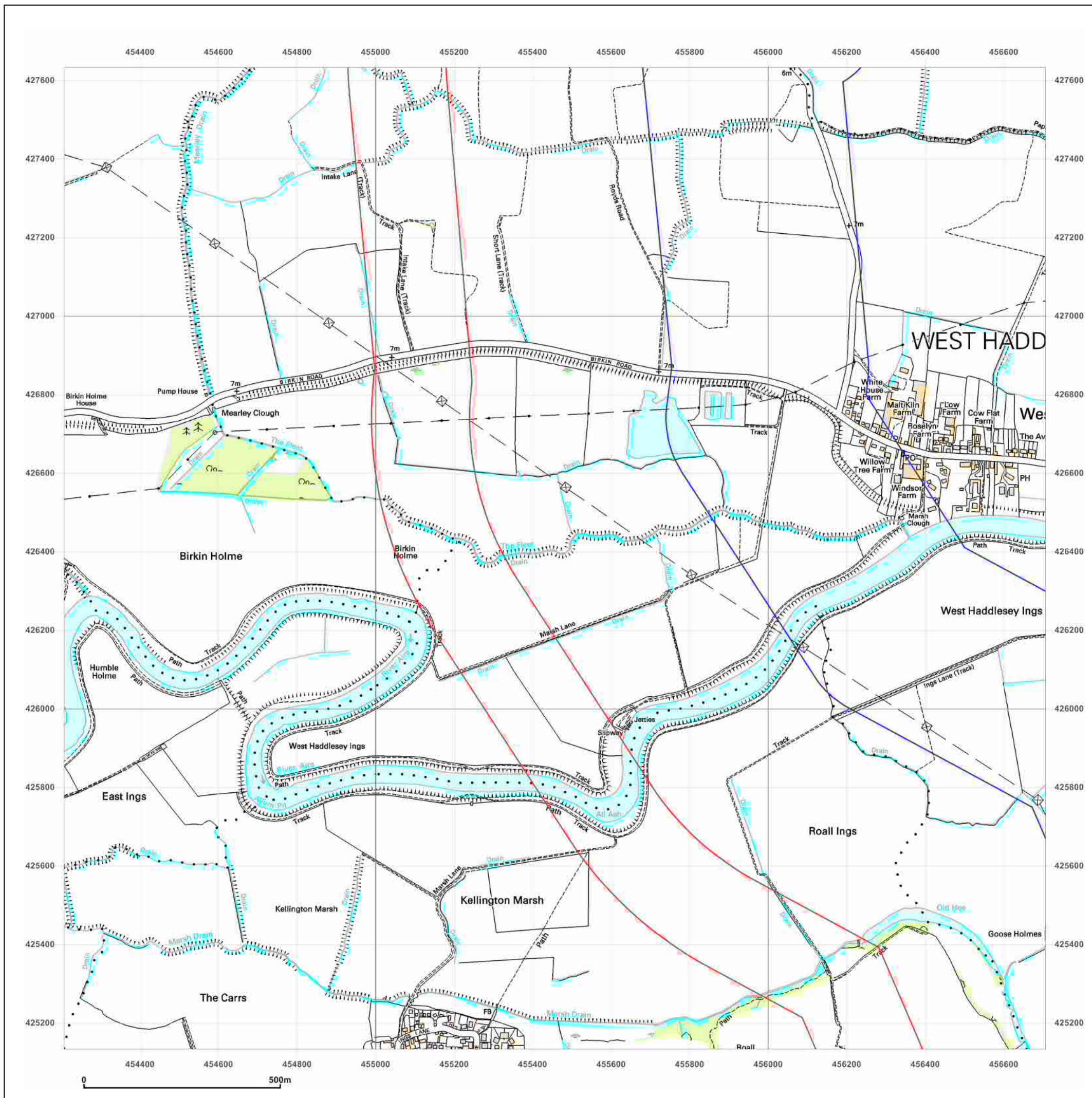


Produced by  
Groundsure Insights  
T: 08444 159000  
E: [info@groundsure.com](mailto:info@groundsure.com)  
W: [www.groundsure.com](http://www.groundsure.com)

© Crown copyright and database rights 2015 Ordnance Survey 100035207

Production date: 01 September 2016

To view map legend click here [Legend](#)



**Site Details:**

Eggborough Gas Connection  
Corridors


**Client Ref:** PO\_60506766\_  
**Report Ref:** GS-3268332\_SS\_1\_2  
**Grid Ref:** 455456, 426383

**Map Name:** National Grid

**Map date:** 2010

**Scale:** 1:10,000

**Printed at:** 1:10,000

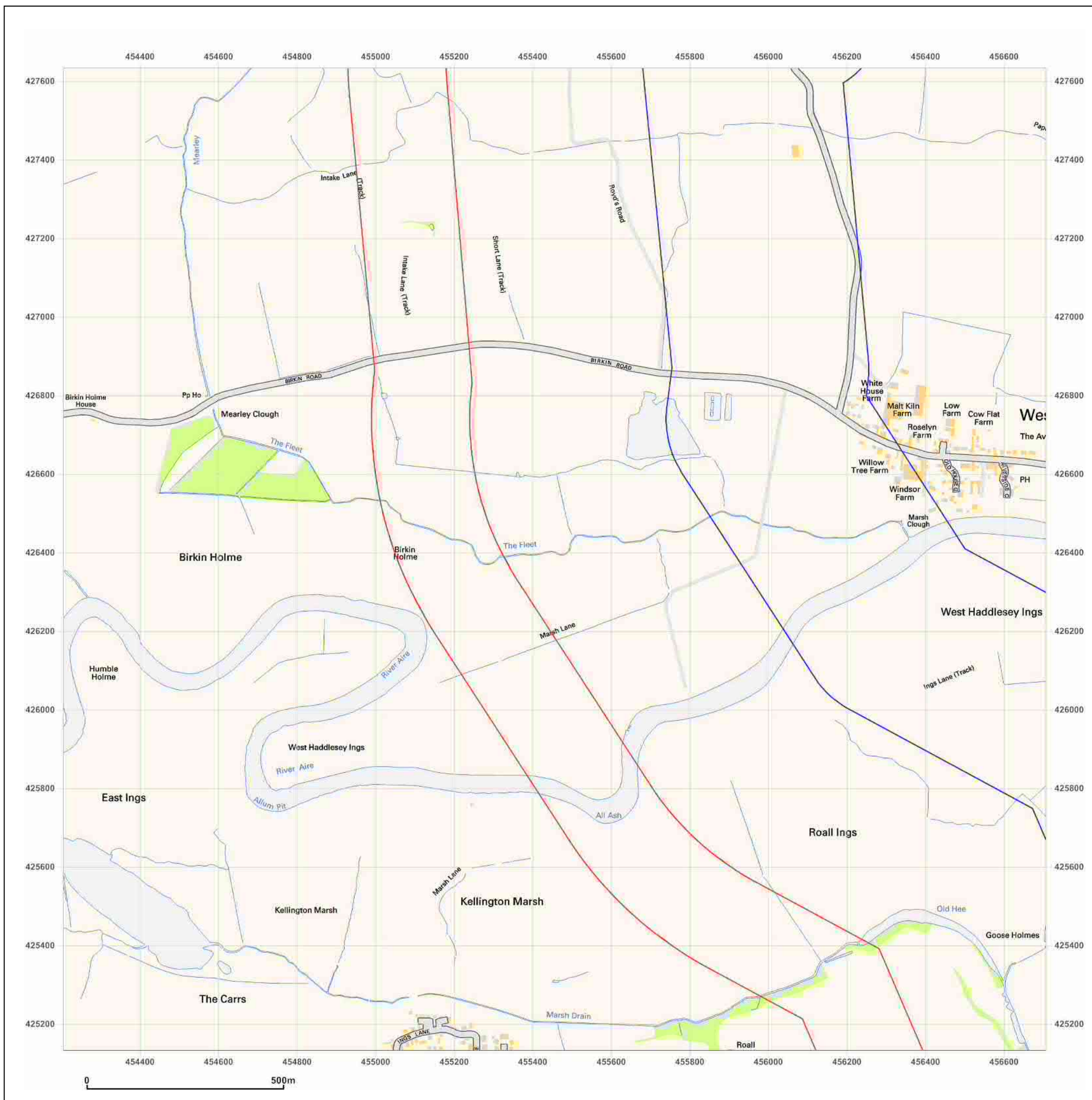


Produced by  
Groundsure Insights  
T: 08444 159000  
E: [info@groundsure.com](mailto:info@groundsure.com)  
W: [www.groundsure.com](http://www.groundsure.com)

© Crown copyright and database rights 2015 Ordnance Survey 100035207

Production date: 01 September 2016

To view map legend click here [Legend](#)



**Site Details:**

Eggborough Gas Connection  
Corridors


**Client Ref:** PO\_60506766\_  
**Report Ref:** GS-3268332\_SS\_1\_2  
**Grid Ref:** 455456, 426383

**Map Name:** National Grid

**Map date:** 2014

**Scale:** 1:10,000

**Printed at:** 1:10,000

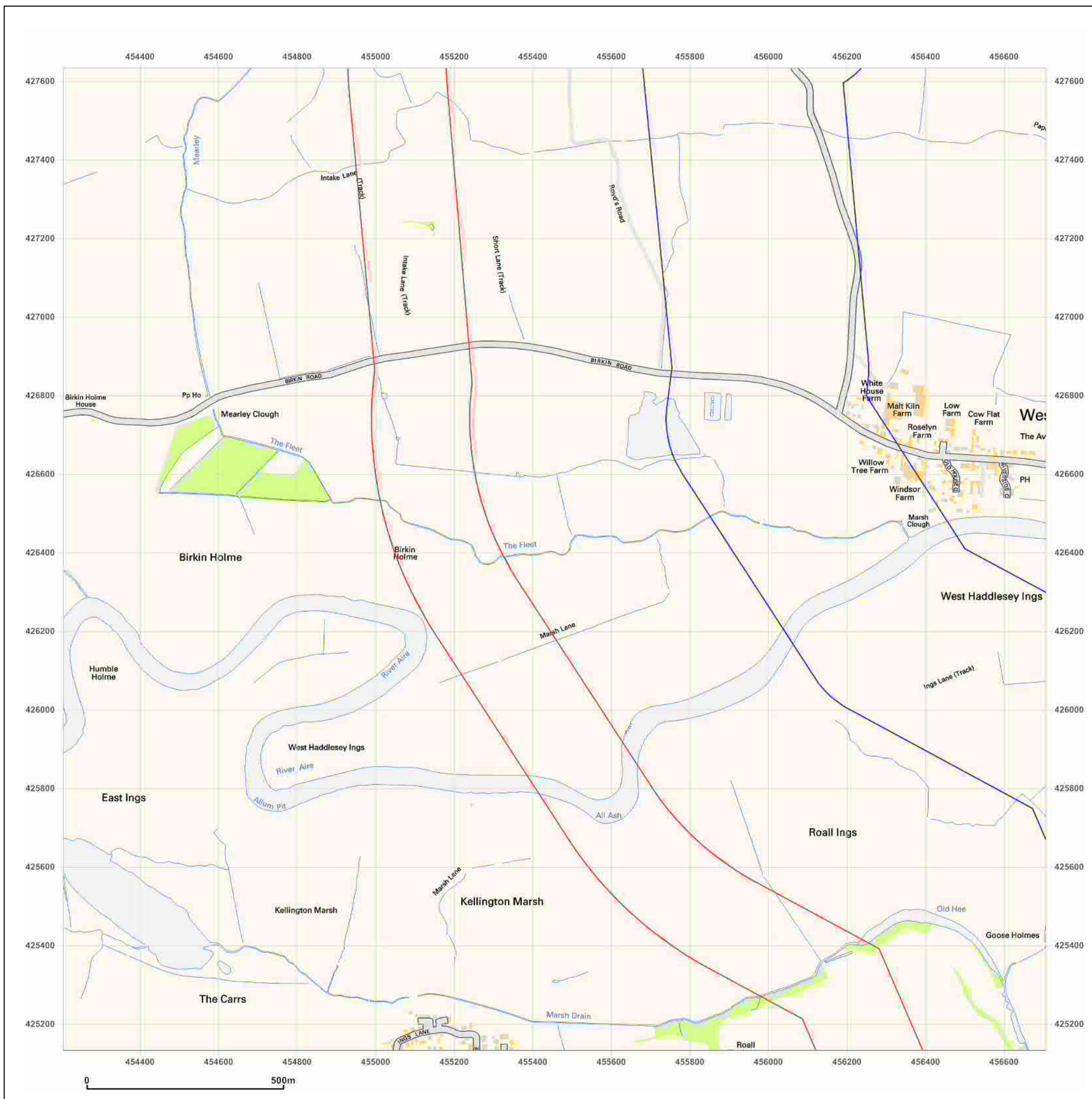


Produced by  
Groundsure Insights  
T: 08444 159000  
E: [info@groundsure.com](mailto:info@groundsure.com)  
W: [www.groundsure.com](http://www.groundsure.com)

© Crown copyright and database rights 2015 Ordnance Survey 100035207

Production date: 01 September 2016

To view map legend click here [Legend](#)



**Site Details:**

Eggborough Gas Connection  
Corridors

**Client Ref:** PO\_60506766\_  
**Report Ref:** GS-3268332\_SS\_1\_3  
**Grid Ref:** 455456, 428793

**Map Name:** County Series

**Map date:** 1850-1855


**Scale:** 1:10,560

**Printed at:** 1:10,560



Surveyed 1845  
Revised N/A  
Edition 1850  
Copyright N/A  
Levelled N/A

Surveyed 1847  
Revised N/A  
Edition 1851  
Copyright N/A  
Levelled 1851



Surveyed 1849  
Revised N/A  
Edition 1852  
Copyright N/A  
Levelled N/A

Surveyed 1849  
Revised N/A  
Edition 1855  
Copyright N/A  
Levelled N/A

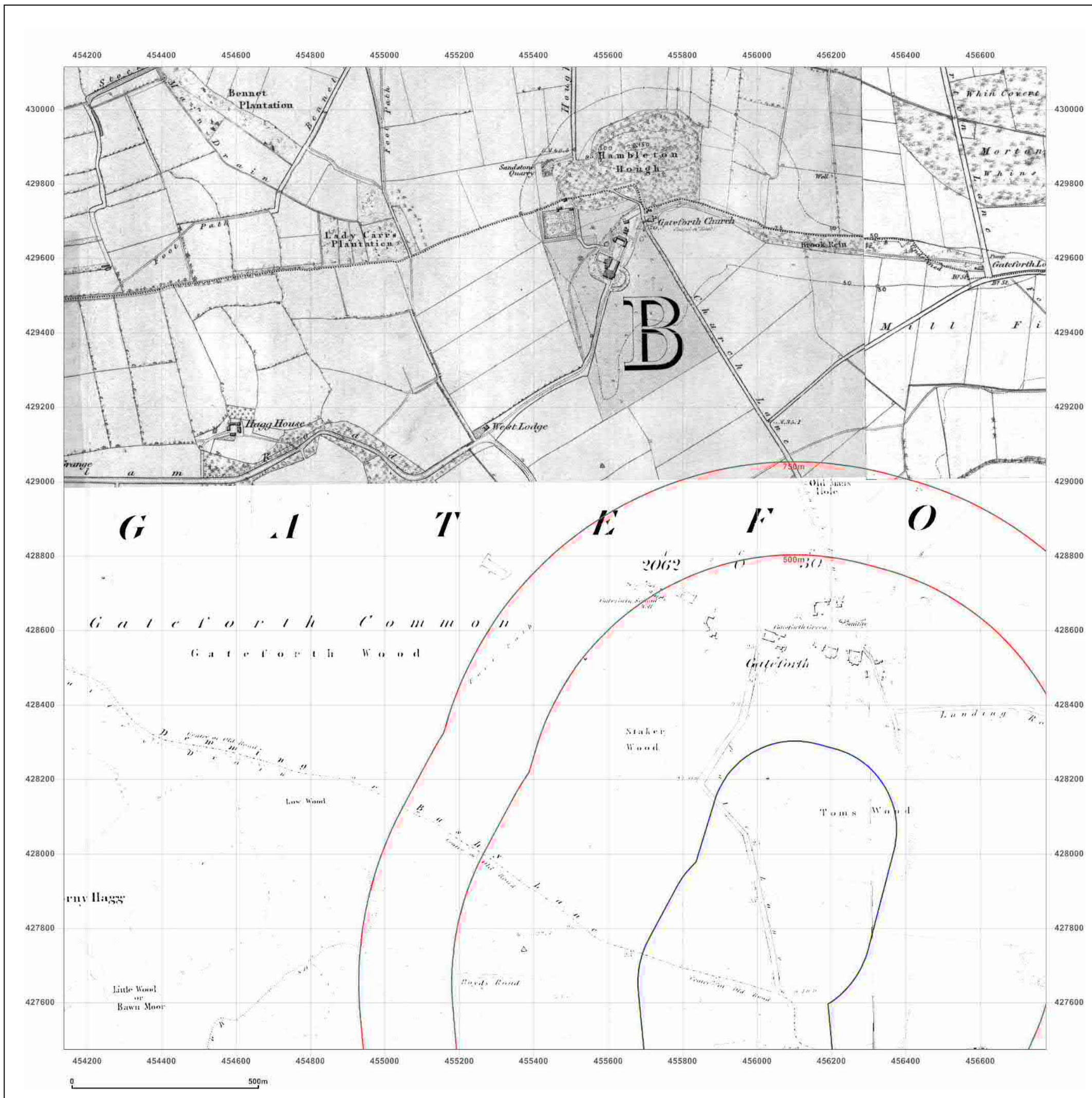


Produced by  
Groundsure Insights  
T: 08444 159000  
E: [info@groundsure.com](mailto:info@groundsure.com)  
W: [www.groundsure.com](http://www.groundsure.com)

© Crown copyright and database rights 2015 Ordnance Survey 100035207

Production date: 01 September 2016

To view map legend click here [Legend](#)



**Site Details:**

Eggborough Gas Connection  
Corridors

**Client Ref:** PO\_60506766\_  
**Report Ref:** GS-3268332\_SS\_1\_3  
**Grid Ref:** 455456, 428793

**Map Name:** County Series


**Map date:** 1891-1893

**Scale:** 1:10,560

**Printed at:** 1:10,560



Surveyed 1889  
Revised N/A  
Edition 1892  
Copyright N/A  
Levelled N/A



Surveyed 1889  
Revised N/A  
Edition 1901  
Copyright 1893  
Levelled N/A

Surveyed N/A  
Revised 1888  
Edition 1907  
Copyright 1891  
Levelled N/A

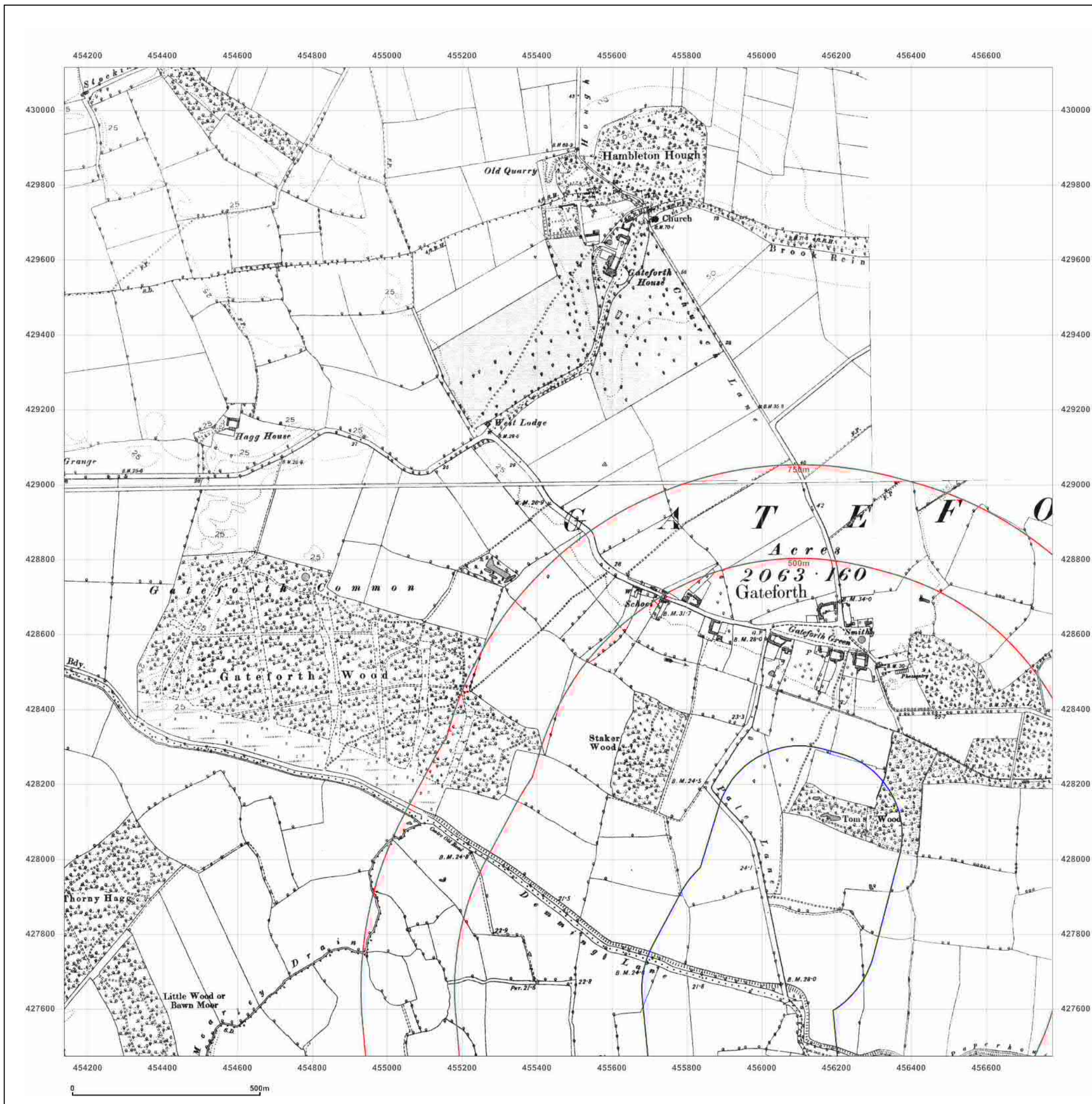


Produced by  
Groundsure Insights  
T: 08444 159000  
E: [info@groundsure.com](mailto:info@groundsure.com)  
W: [www.groundsure.com](http://www.groundsure.com)

© Crown copyright and database rights 2015 Ordnance Survey 100035207

Production date: 01 September 2016

To view map legend click here [Legend](#)



**Site Details:**

Eggborough Gas Connection  
Corridors

**Client Ref:** PO\_60506766\_  
**Report Ref:** GS-3268332\_SS\_1\_3  
**Grid Ref:** 455456, 428793

**Map Name:** County Series

**Map date:** 1908

**Scale:** 1:10,560

**Printed at:** 1:10,560



Surveyed 1889  
Revised 1908  
Edition 1908  
Copyright N/A  
Levelled N/A

Surveyed 1890  
Revised 1908  
Edition N/A  
Copyright N/A  
Levelled N/A

Surveyed 1889  
Revised 1908  
Edition 1908  
Copyright N/A  
Levelled N/A

Surveyed 1888  
Revised 1908  
Edition 1908  
Copyright N/A  
Levelled N/A

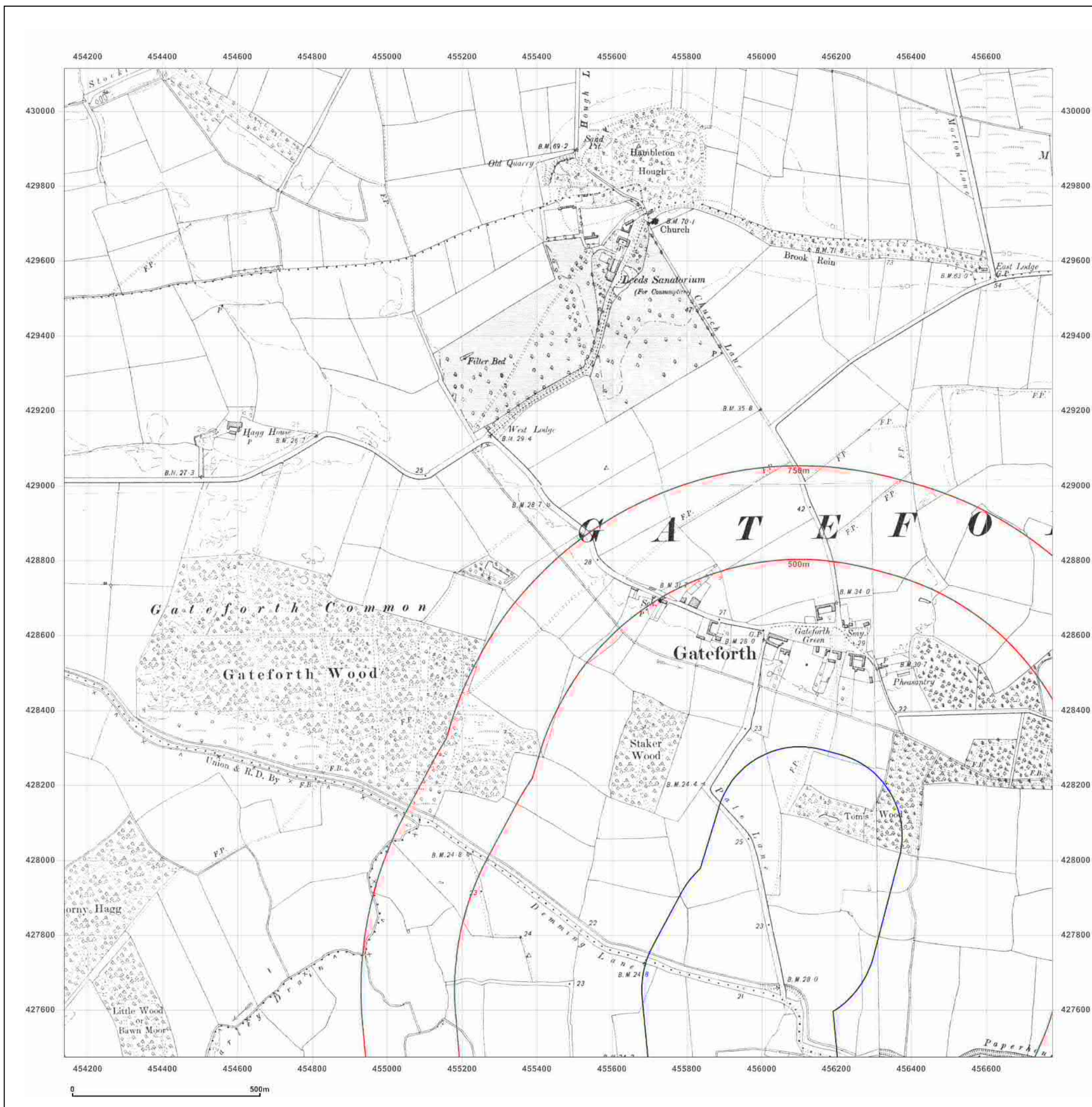


Produced by  
Groundsure Insights  
T: 08444 159000  
E: [info@groundsure.com](mailto:info@groundsure.com)  
W: [www.groundsure.com](http://www.groundsure.com)

© Crown copyright and database rights 2015 Ordnance Survey 100035207

Production date: 01 September 2016

To view map legend click here [Legend](#)





**Site Details:**

Eggborough Gas Connection  
Corridors

**Client Ref:** PO\_60506766\_  
**Report Ref:** GS-3268332\_SS\_1\_3  
**Grid Ref:** 455456, 428793

**Map Name:** County Series

**Map date:** 1950

**Scale:** 1:10,560

**Printed at:** 1:10,560



Surveyed 1848  
Revised 1950  
Edition N/A  
Copyright N/A  
Levelled N/A

Surveyed 1849  
Revised 1950  
Edition N/A  
Copyright N/A  
Levelled N/A

Surveyed 1849  
Revised 1950  
Edition N/A  
Copyright N/A  
Levelled N/A

Surveyed 1849  
Revised 1950  
Edition N/A  
Copyright N/A  
Levelled N/A

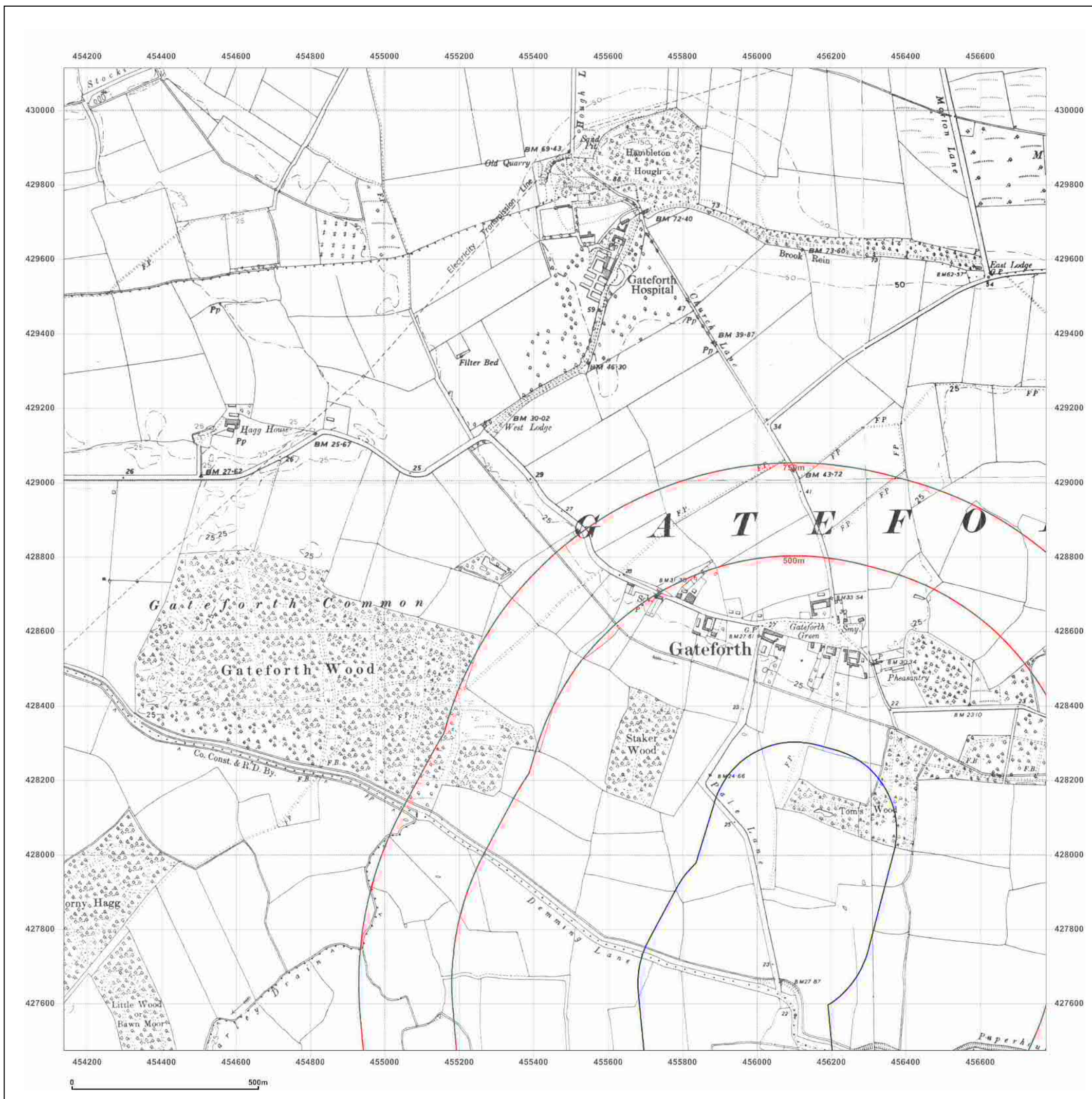


Produced by  
Groundsure Insights  
T: 08444 159000  
E: [info@groundsure.com](mailto:info@groundsure.com)  
W: [www.groundsure.com](http://www.groundsure.com)

© Crown copyright and database rights 2015 Ordnance Survey 100035207

Production date: 01 September 2016

To view map legend click here [Legend](#)



**Site Details:**

Eggborough Gas Connection  
Corridors

**Client Ref:** PO\_60506766\_  
**Report Ref:** GS-3268332\_SS\_1\_3  
**Grid Ref:** 455456, 428793

**Map Name:** Provisional

**Map date:** 1957-1958

**Scale:** 1:10,560

**Printed at:** 1:10,560



Surveyed N/A Revised 1957 Edition N/A Copyright N/A Levelled N/A	Surveyed N/A Revised 1957 Edition N/A Copyright N/A Levelled N/A
Surveyed N/A Revised 1957 Edition N/A Copyright 1958 Levelled N/A	Surveyed N/A Revised 1957 Edition N/A Copyright N/A Levelled N/A



Produced by  
Groundsure Insights  
T: 08444 159000  
E: [info@groundsure.com](mailto:info@groundsure.com)  
W: [www.groundsure.com](http://www.groundsure.com)

© Crown copyright and database rights 2015 Ordnance Survey 100035207

Production date: 01 September 2016

To view map legend click here [Legend](#)



**Site Details:**

Eggborough Gas Connection  
Corridors

**Client Ref:** PO\_60506766\_  
**Report Ref:** GS-3268332\_SS\_1\_3  
**Grid Ref:** 455456, 428793

**Map Name:** Provisional

**Map date:** 1966-1968

**Scale:** 1:10,560


**Printed at:** 1:10,560



Surveyed 1967  
Revised 1967  
Edition N/A  
Copyright N/A  
Levelled N/A

Surveyed 1966  
Revised 1966  
Edition N/A  
Copyright N/A  
Levelled N/A

Surveyed 1968  
Revised 1968  
Edition N/A  
Copyright N/A  
Levelled N/A

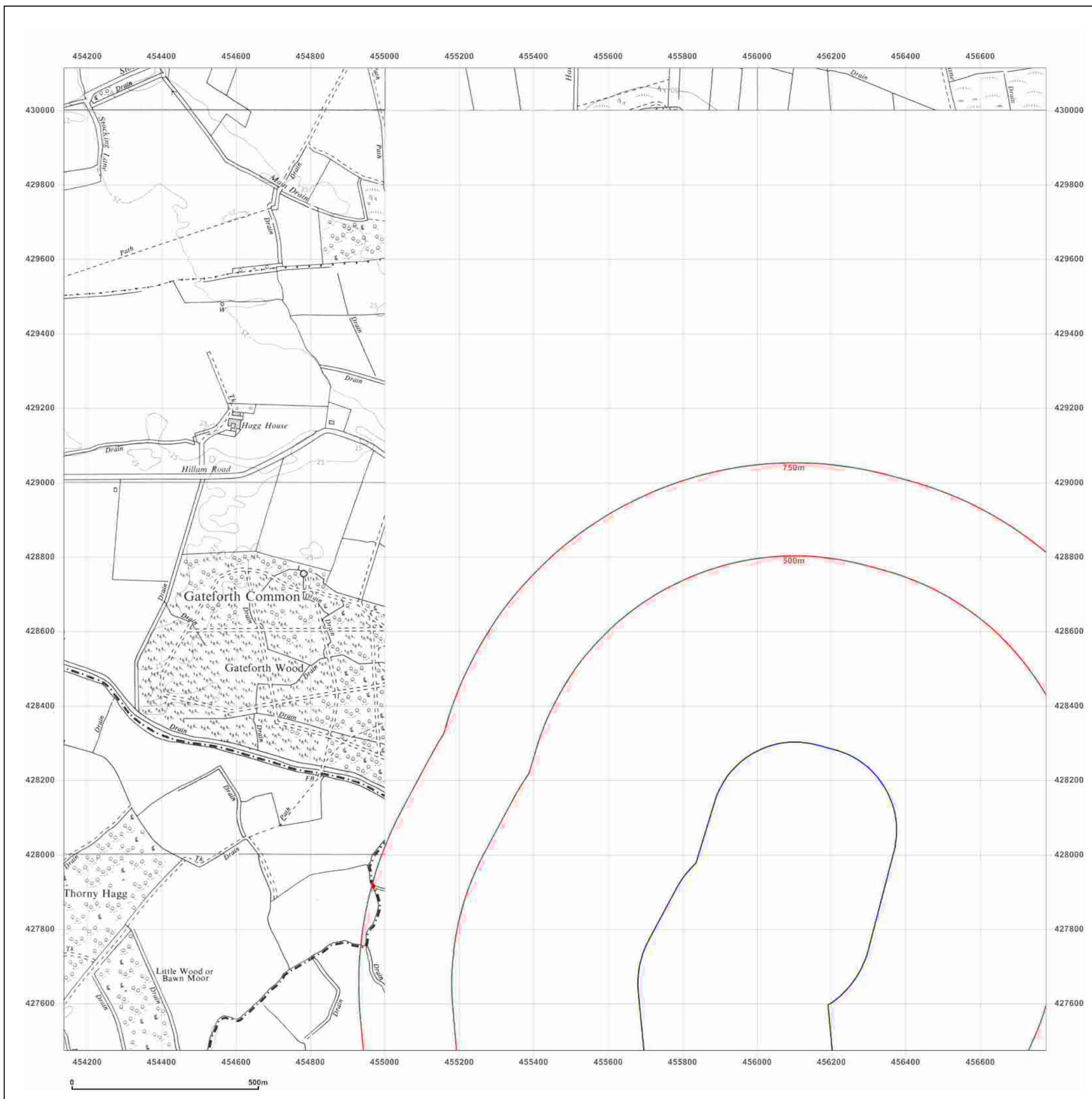


Produced by  
Groundsure Insights  
T: 08444 159000  
E: [info@groundsure.com](mailto:info@groundsure.com)  
W: [www.groundsure.com](http://www.groundsure.com)

© Crown copyright and database rights 2015 Ordnance Survey 100035207

Production date: 01 September 2016

To view map legend click here [Legend](#)



**Site Details:**

Eggborough Gas Connection  
Corridors


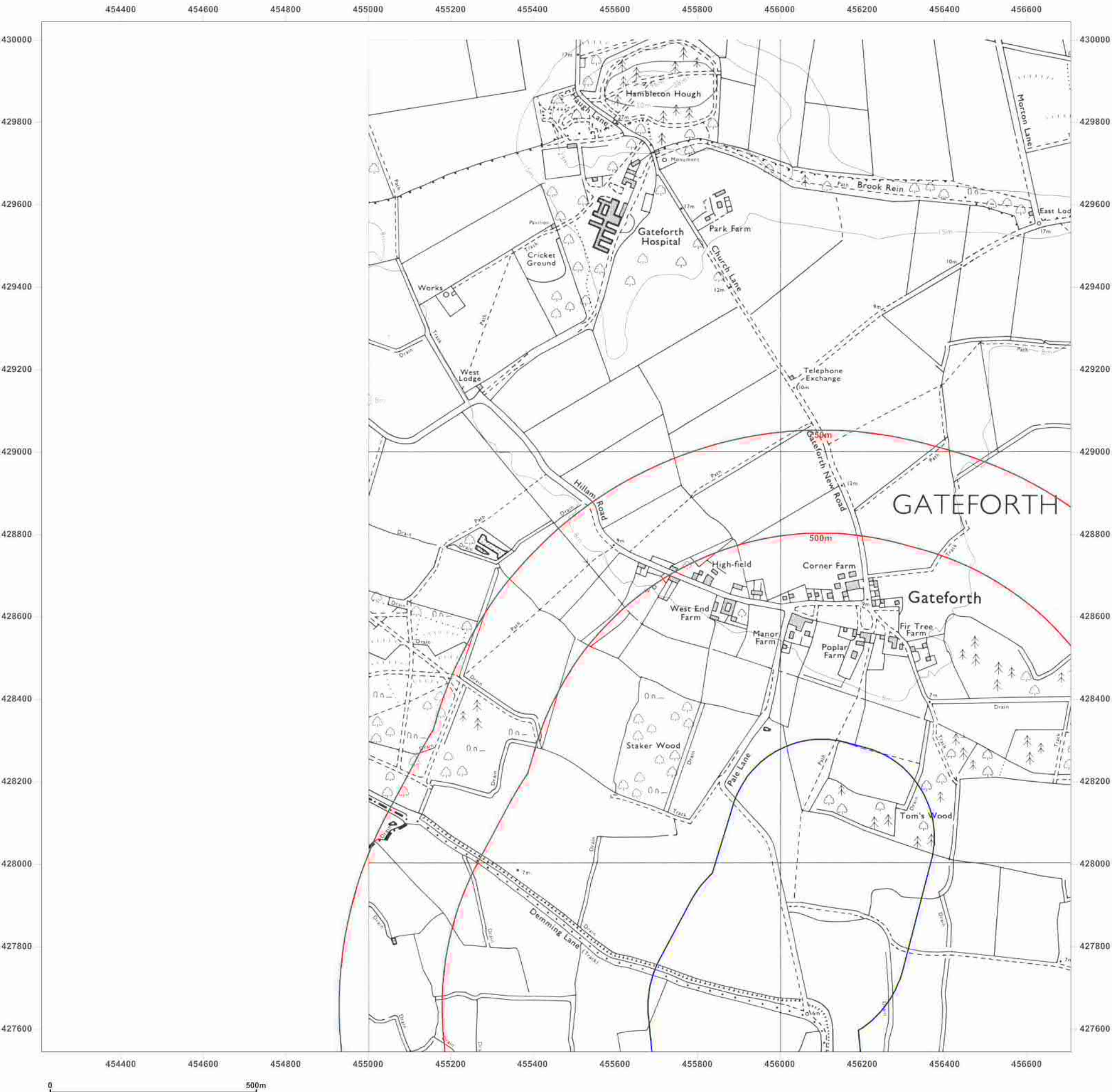
**Client Ref:** PO\_60506766\_  
**Report Ref:** GS-3268332\_SS\_1\_3  
**Grid Ref:** 455456, 428793

**Map Name:** National Grid

**Map date:** 1973

**Scale:** 1:10,000

**Printed at:** 1:10,000



Surveyed 1973  
Revised 1973  
Edition N/A  
Copyright N/A  
Levelled N/A



Produced by  
Groundsure Insights  
T: 08444 159000  
E: [info@groundsure.com](mailto:info@groundsure.com)  
W: [www.groundsure.com](http://www.groundsure.com)

© Crown copyright and database rights 2015 Ordnance Survey 100035207

Production date: 01 September 2016

To view map legend click here [Legend](#)

**Site Details:**

Eggborough Gas Connection  
Corridors

**Client Ref:** PO\_60506766\_  
**Report Ref:** GS-3268332\_SS\_1\_3  
**Grid Ref:** 455456, 428793

**Map Name:** National Grid

**Map date:** 1983-1987


**Scale:** 1:10,000

**Printed at:** 1:10,000



Surveyed 1984  
Revised 1984  
Edition N/A  
Copyright N/A  
Levelled N/A

Surveyed 1980  
Revised 1983  
Edition N/A  
Copyright N/A  
Levelled N/A



Surveyed 1983  
Revised 1987  
Edition N/A  
Copyright N/A  
Levelled N/A

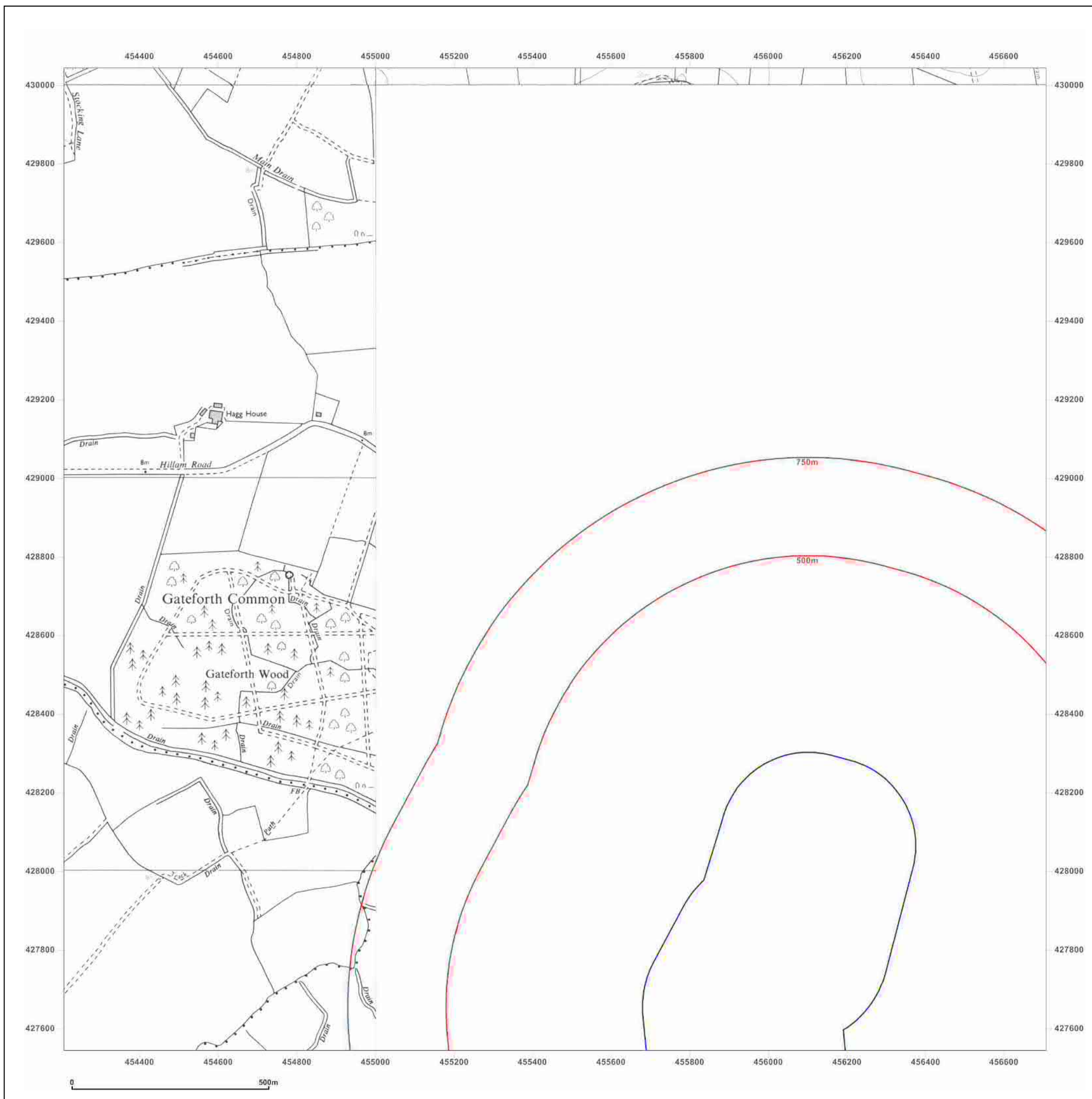


Produced by  
Groundsure Insights  
T: 08444 159000  
E: [info@groundsure.com](mailto:info@groundsure.com)  
W: [www.groundsure.com](http://www.groundsure.com)

© Crown copyright and database rights 2015 Ordnance Survey 100035207

Production date: 01 September 2016

To view map legend click here [Legend](#)



**Site Details:**

Eggborough Gas Connection  
Corridors

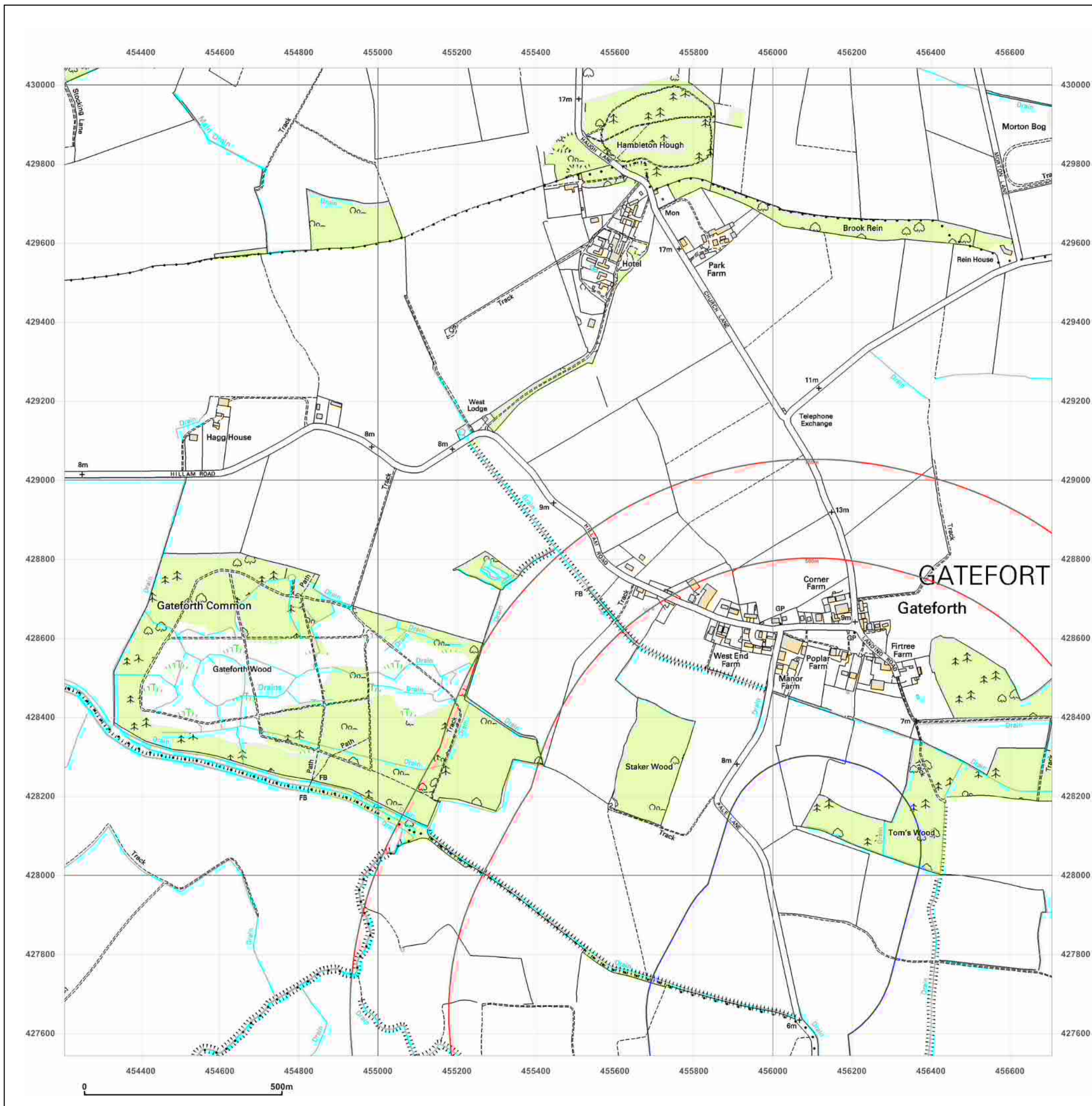

**Client Ref:** PO\_60506766\_  
**Report Ref:** GS-3268332\_SS\_1\_3  
**Grid Ref:** 455456, 428793

**Map Name:** 1:10,000 Raster

**Map date:** 2002

**Scale:** 1:10,000

**Printed at:** 1:10,000



Produced by  
Groundsure Insights  
T: 08444 159000  
E: [info@groundsure.com](mailto:info@groundsure.com)  
W: [www.groundsure.com](http://www.groundsure.com)

© Crown copyright and database rights 2015 Ordnance Survey 100035207

Production date: 01 September 2016

To view map legend click here [Legend](#)

**Site Details:**

Eggborough Gas Connection  
Corridors


**Client Ref:** PO\_60506766\_  
**Report Ref:** GS-3268332\_SS\_1\_3  
**Grid Ref:** 455456, 428793

**Map Name:** National Grid

**Map date:** 2010

**Scale:** 1:10,000

**Printed at:** 1:10,000

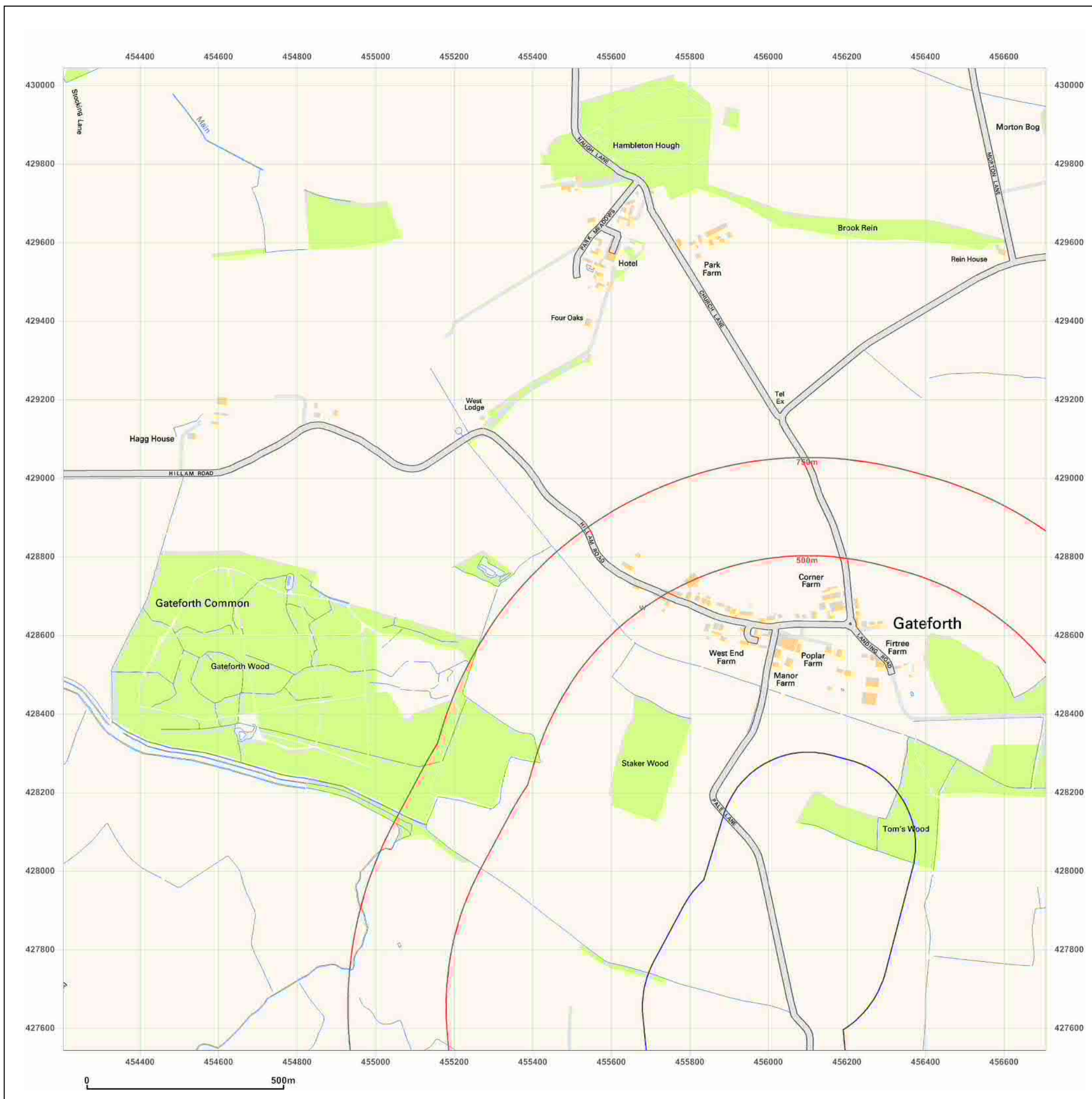


Produced by  
Groundsure Insights  
T: 08444 159000  
E: [info@groundsure.com](mailto:info@groundsure.com)  
W: [www.groundsure.com](http://www.groundsure.com)

© Crown copyright and database rights 2015 Ordnance Survey 100035207

Production date: 01 September 2016

To view map legend click here [Legend](#)



**Site Details:**

Eggborough Gas Connection  
Corridors



**Client Ref:** PO\_60506766\_  
**Report Ref:** GS-3268332\_SS\_1\_3  
**Grid Ref:** 455456, 428793

**Map Name:** National Grid

**Map date:** 2014

**Scale:** 1:10,000

**Printed at:** 1:10,000

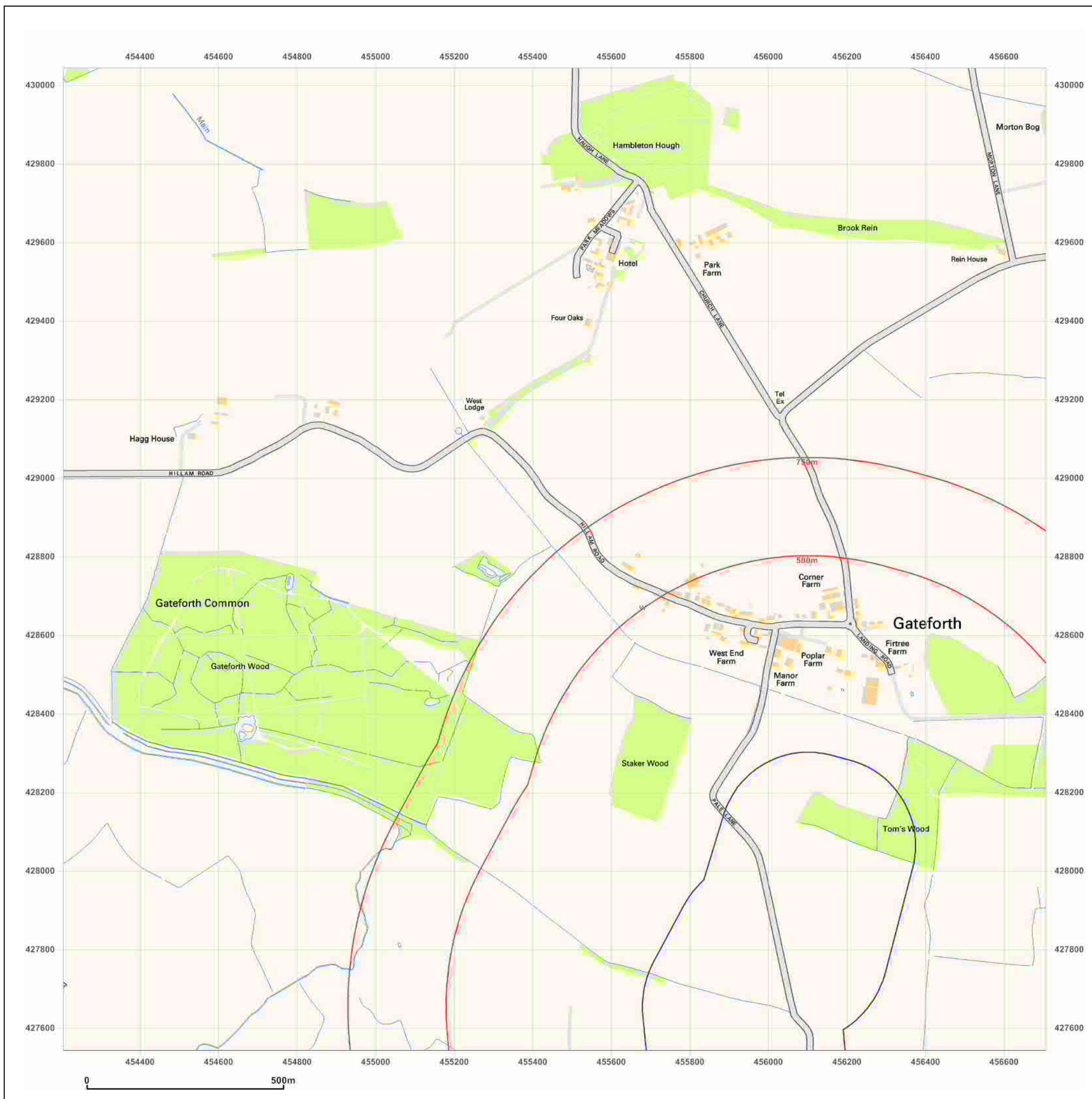


Produced by  
Groundsure Insights  
T: 08444 159000  
E: [info@groundsure.com](mailto:info@groundsure.com)  
W: [www.groundsure.com](http://www.groundsure.com)

© Crown copyright and database rights 2015 Ordnance Survey 100035207

Production date: 01 September 2016

To view map legend click here [Legend](#)





**Site Details:**

Eggborough Gas Connection  
Corridors

**Client Ref:** PO\_60506766\_  
**Report Ref:** GS-3268332\_SS\_2\_1  
**Grid Ref:** 457866, 423973

**Map Name:** County Series



**Map date:** 1855

**Scale:** 1:10,560

**Printed at:** 1:10,560



Surveyed 1849  
Revised N/A  
Edition 1855  
Copyright N/A  
Levelled N/A

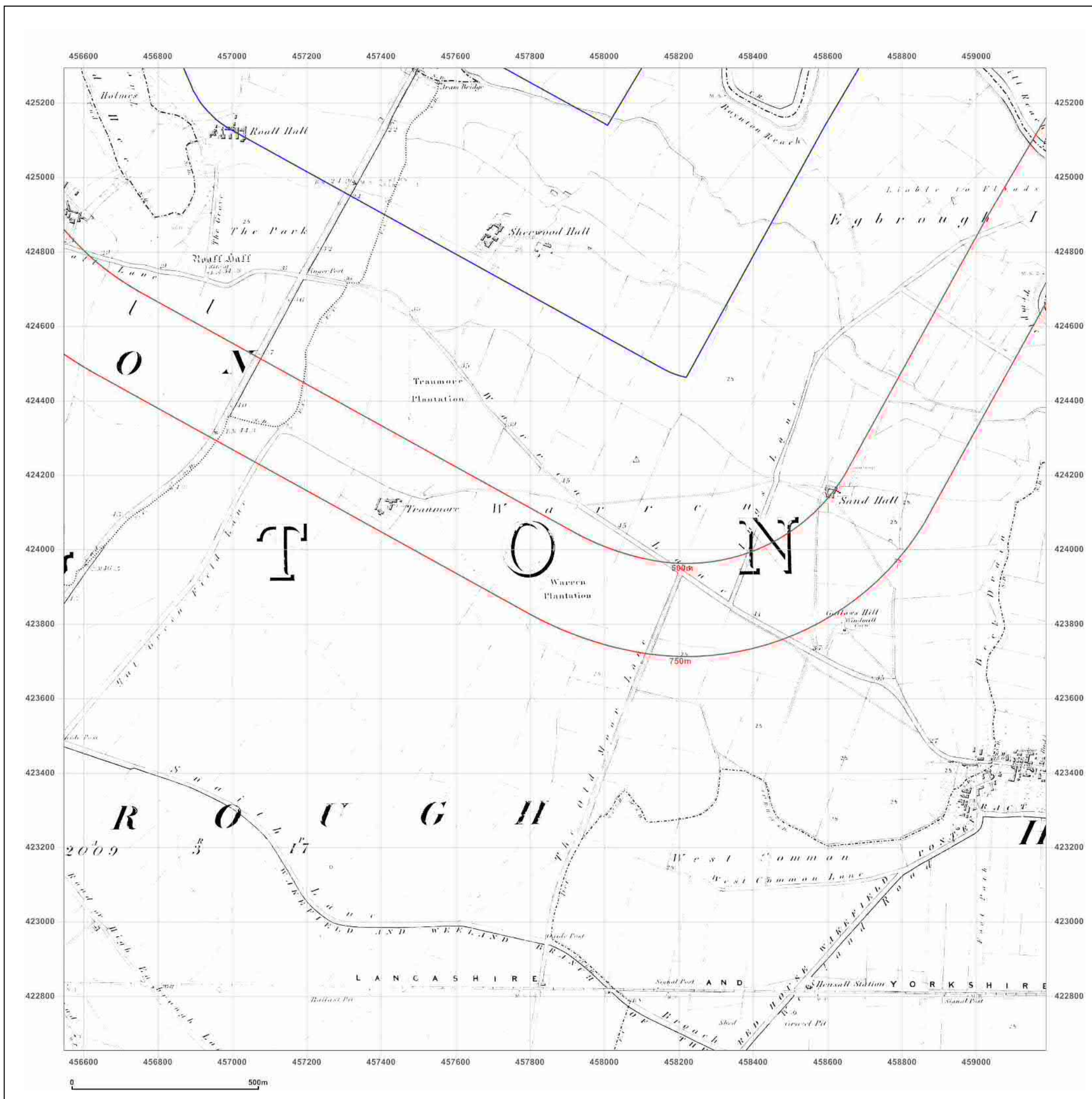


Produced by  
Groundsure Insights  
T: 08444 159000  
E: [info@groundsure.com](mailto:info@groundsure.com)  
W: [www.groundsure.com](http://www.groundsure.com)

© Crown copyright and database rights 2015 Ordnance Survey 100035207

Production date: 01 September 2016

To view map legend click here [Legend](#)



**Site Details:**

Eggborough Gas Connection  
Corridors

Client Ref: PO\_60506766\_  
Report Ref: GS-3268332\_SS\_2\_1  
Grid Ref: 457866, 423973

Map Name: County Series


Map date: 1891

Scale: 1:10,560

Printed at: 1:10,560



Surveyed 1888  
Revised N/A  
Edition 1891  
Copyright N/A  
Levelled N/A

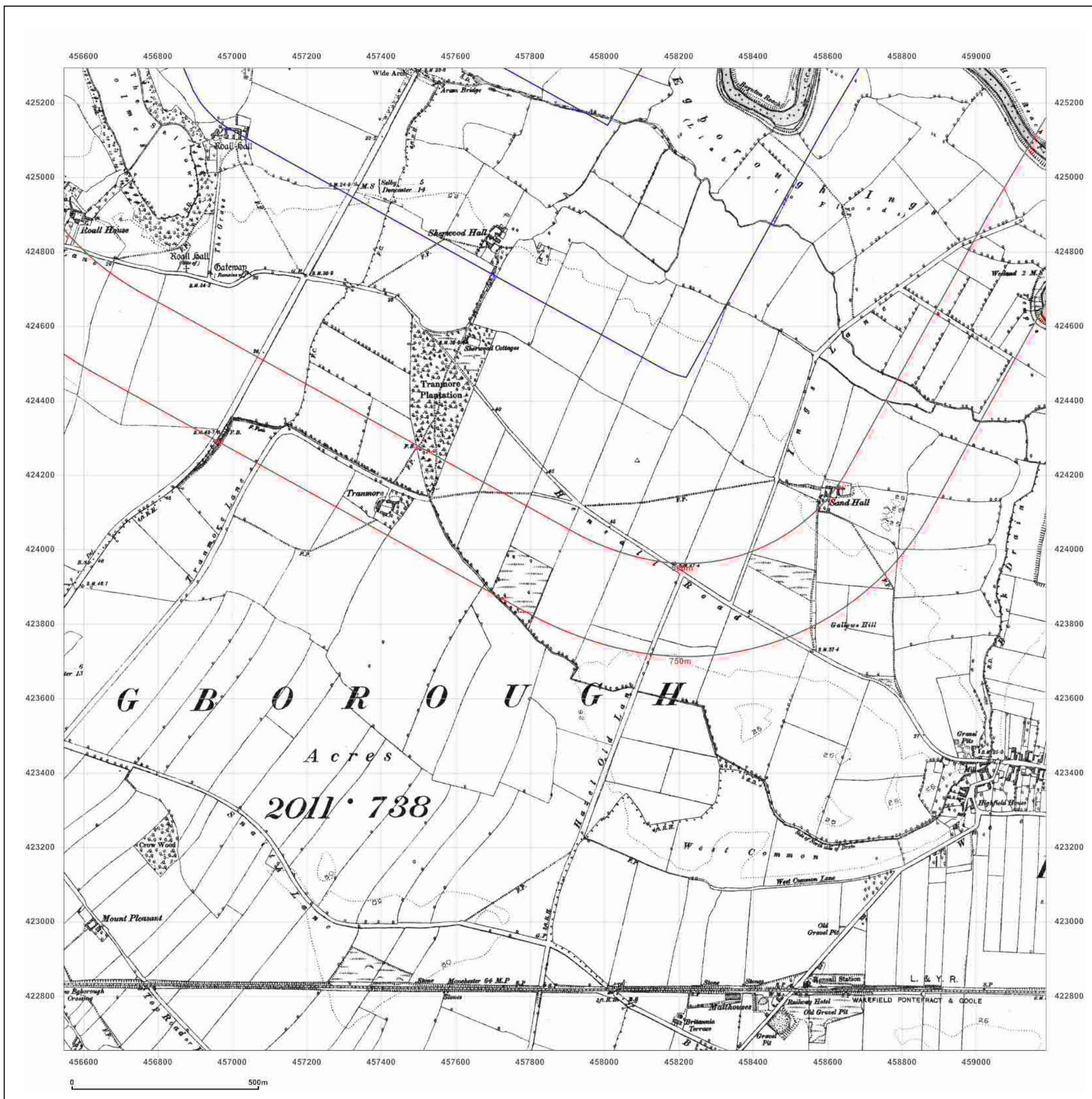


Produced by  
Groundsure Insights  
T: 08444 159000  
E: [info@groundsure.com](mailto:info@groundsure.com)  
W: [www.groundsure.com](http://www.groundsure.com)

© Crown copyright and database rights 2015 Ordnance Survey 100035207

Production date: 01 September 2016

To view map legend click here [Legend](#)



**Site Details:**

Eggborough Gas Connection  
Corridors

**Client Ref:** PO\_60506766\_  
**Report Ref:** GS-3268332\_SS\_2\_1  
**Grid Ref:** 457866, 423973

**Map Name:** County Series


**Map date:** 1908

**Scale:** 1:10,560

**Printed at:** 1:10,560



Surveyed 1888  
Revised 1908  
Edition 1908  
Copyright N/A  
Levelled N/A

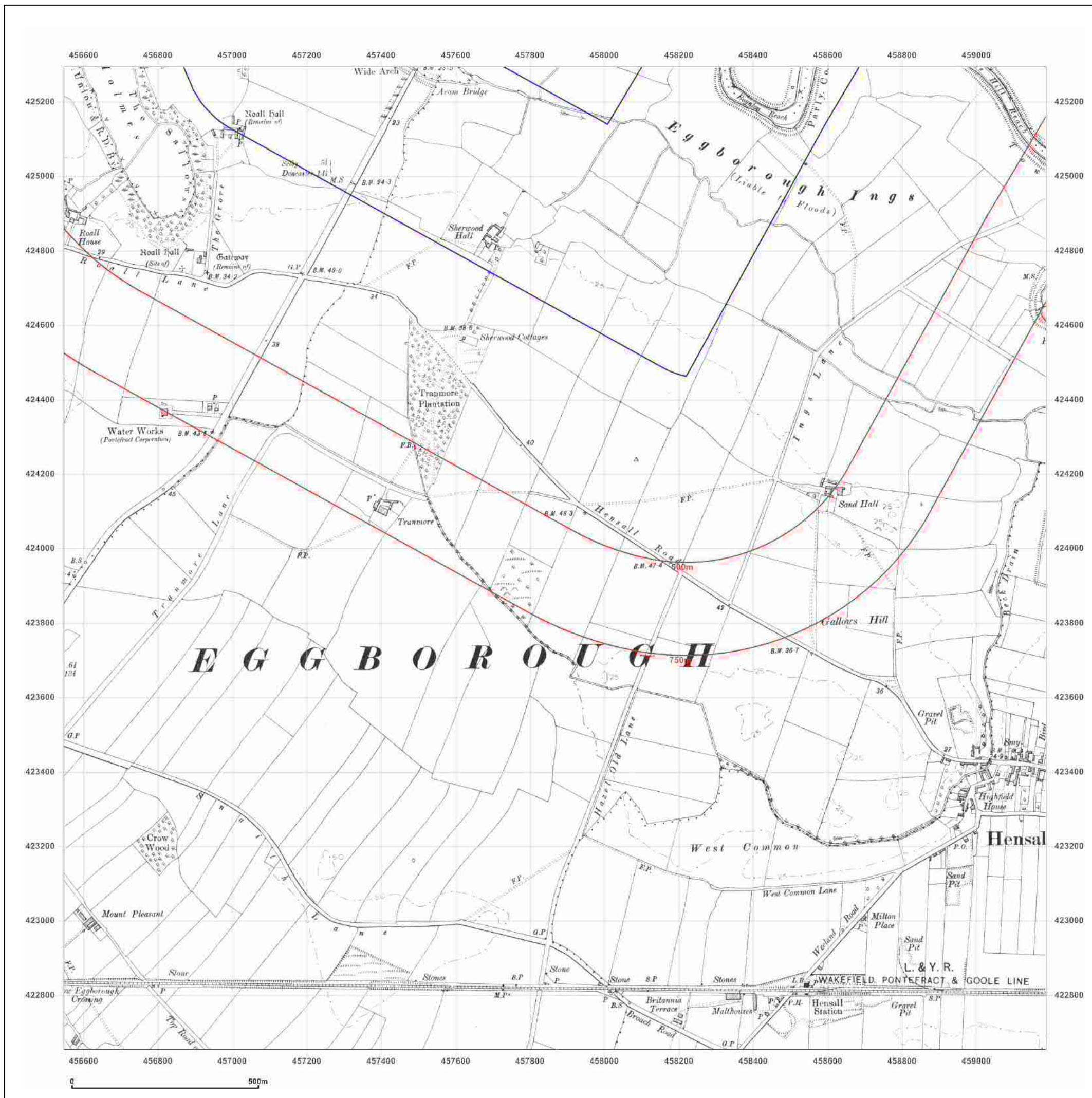


Produced by  
Groundsure Insights  
T: 08444 159000  
E: [info@groundsure.com](mailto:info@groundsure.com)  
W: [www.groundsure.com](http://www.groundsure.com)

© Crown copyright and database rights 2015 Ordnance Survey 100035207

Production date: 01 September 2016

To view map legend click here [Legend](#)



**Site Details:**

Eggborough Gas Connection  
Corridors

**Client Ref:** PO\_60506766\_  
**Report Ref:** GS-3268332\_SS\_2\_1  
**Grid Ref:** 457866, 423973

**Map Name:** County Series

**Map date:** 1950

**Scale:** 1:10,560

**Printed at:** 1:10,560



Surveyed 1849  
Revised 1950  
Edition N/A  
Copyright N/A  
Levelled N/A

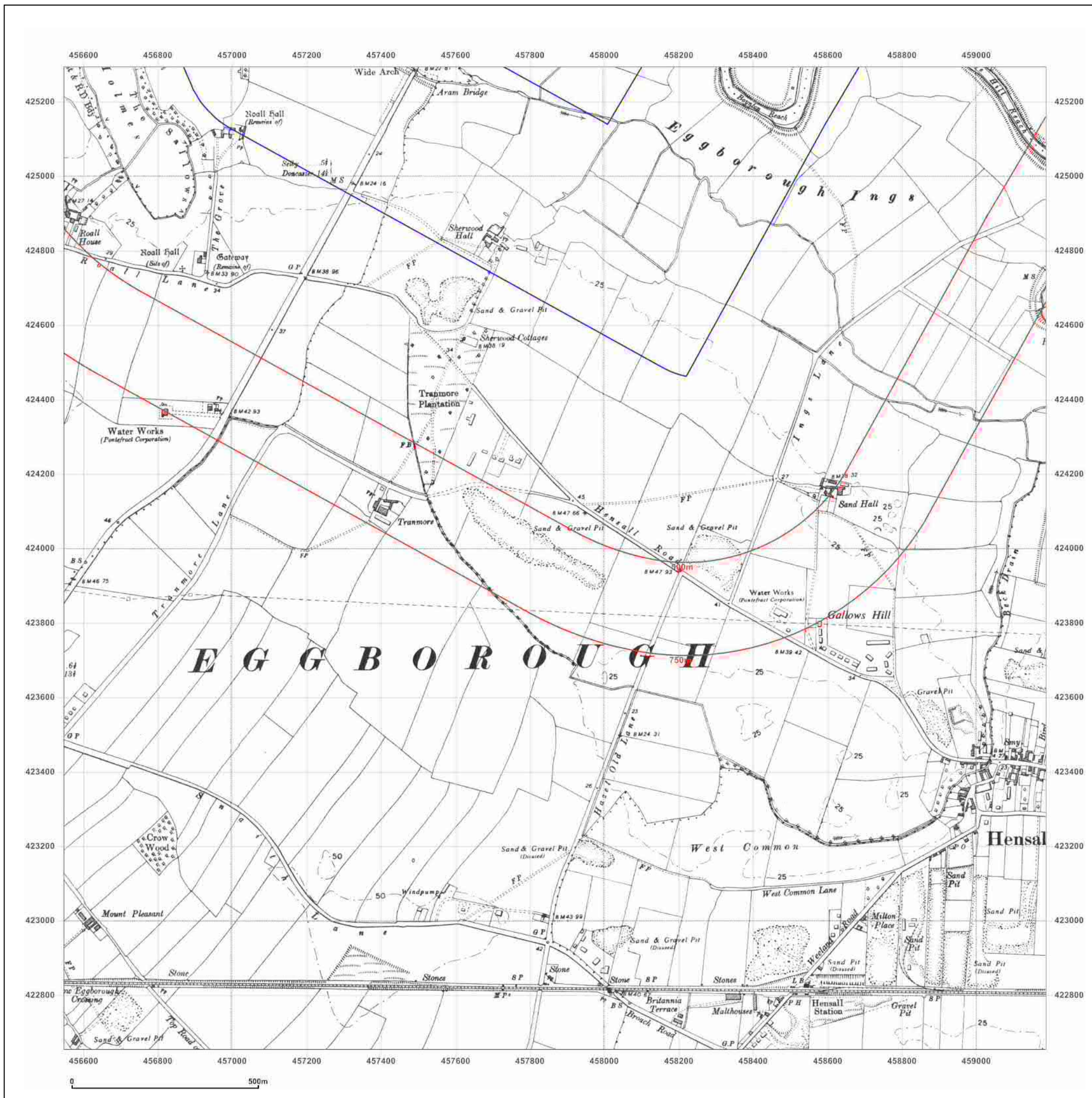


Produced by  
Groundsure Insights  
T: 08444 159000  
E: [info@groundsure.com](mailto:info@groundsure.com)  
W: [www.groundsure.com](http://www.groundsure.com)

© Crown copyright and database rights 2015 Ordnance Survey 100035207

Production date: 01 September 2016

To view map legend click here [Legend](#)



**Site Details:**

Eggborough Gas Connection  
Corridors

**Client Ref:** PO\_60506766\_  
**Report Ref:** GS-3268332\_SS\_2\_1  
**Grid Ref:** 457866, 423973

**Map Name:** Provisional

**Map date:** 1955-1957

**Scale:** 1:10,560

**Printed at:** 1:10,560



Surveyed N/A  
Revised 1957  
Edition N/A  
Copyright N/A  
Levelled N/A

Surveyed N/A  
Revised 1955  
Edition 1955  
Copyright N/A  
Levelled N/A

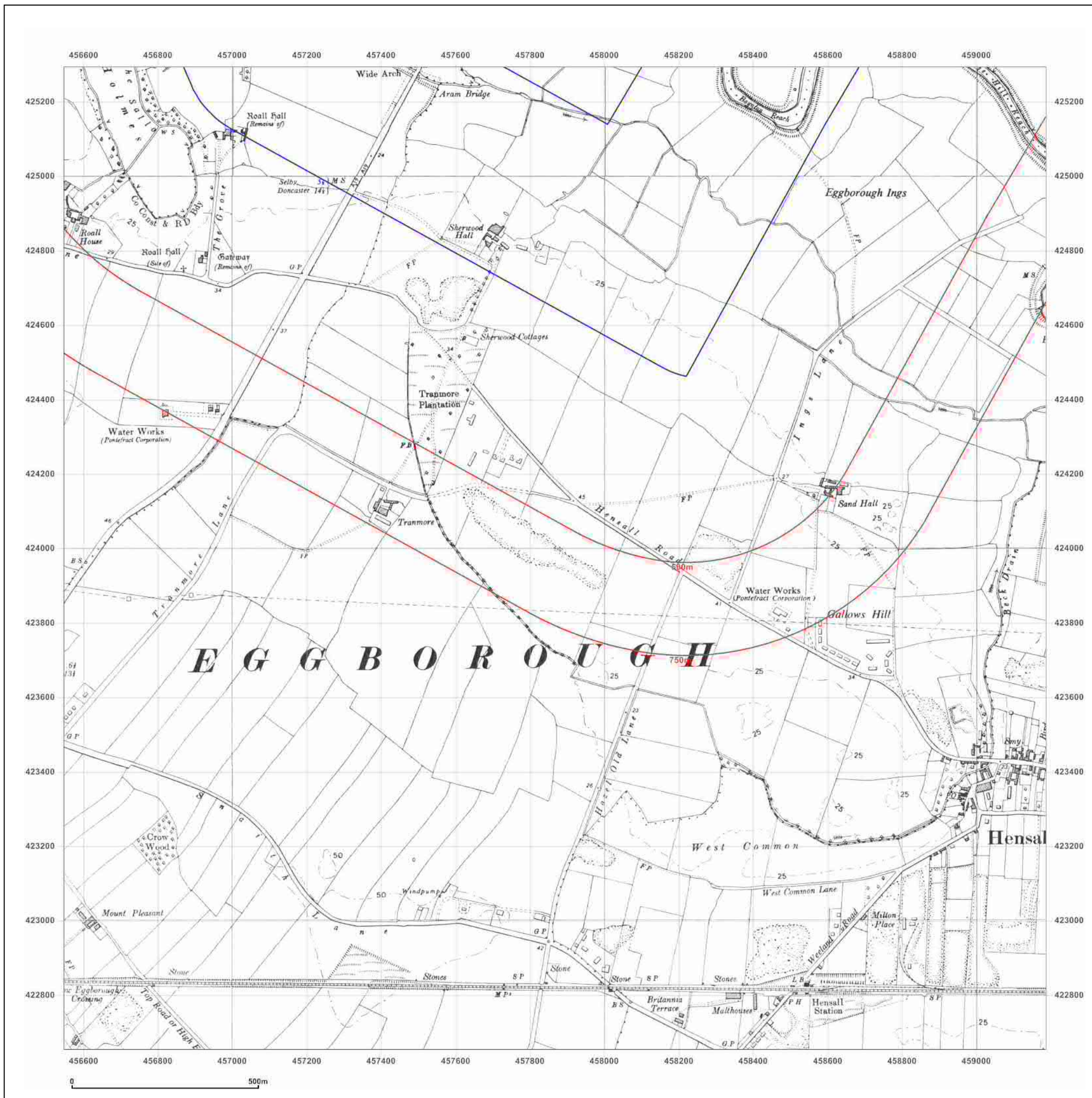


Produced by  
Groundsure Insights  
T: 08444 159000  
E: [info@groundsure.com](mailto:info@groundsure.com)  
W: [www.groundsure.com](http://www.groundsure.com)

© Crown copyright and database rights 2015 Ordnance Survey 100035207

Production date: 01 September 2016

To view map legend click here [Legend](#)



**Site Details:**

Eggborough Gas Connection  
Corridors

**Client Ref:** PO\_60506766\_  
**Report Ref:** GS-3268332\_SS\_2\_1  
**Grid Ref:** 457866, 423973

**Map Name:** National Grid

**Map date:** 1973


**Scale:** 1:10,000

**Printed at:** 1:10,000



Surveyed 1973  
Revised 1973  
Edition N/A  
Copyright N/A  
Levelled N/A

Surveyed 1973  
Revised 1973  
Edition N/A  
Copyright N/A  
Levelled N/A

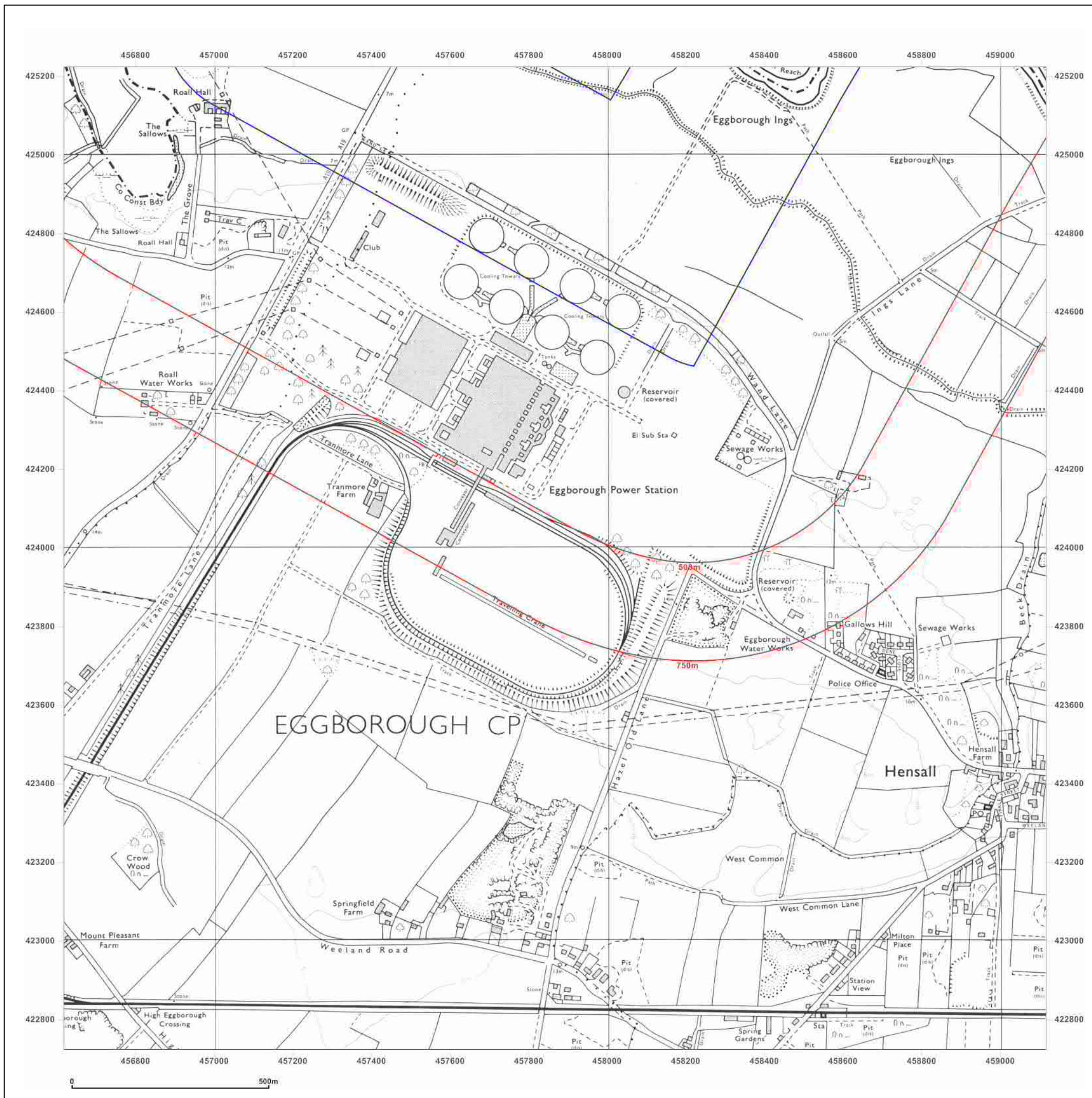


Produced by  
Groundsure Insights  
T: 08444 159000  
E: [info@groundsure.com](mailto:info@groundsure.com)  
W: [www.groundsure.com](http://www.groundsure.com)

© Crown copyright and database rights 2015 Ordnance Survey 100035207

Production date: 01 September 2016

To view map legend click here [Legend](#)



**Site Details:**

Eggborough Gas Connection  
Corridors

**Client Ref:** PO\_60506766\_  
**Report Ref:** GS-3268332\_SS\_2\_1  
**Grid Ref:** 457866, 423973

**Map Name:** National Grid

**Map date:** 1983

**Scale:** 1:10,000

**Printed at:** 1:10,000



Surveyed 1983  
Revised 1983  
Edition N/A  
Copyright N/A  
Levelled N/A

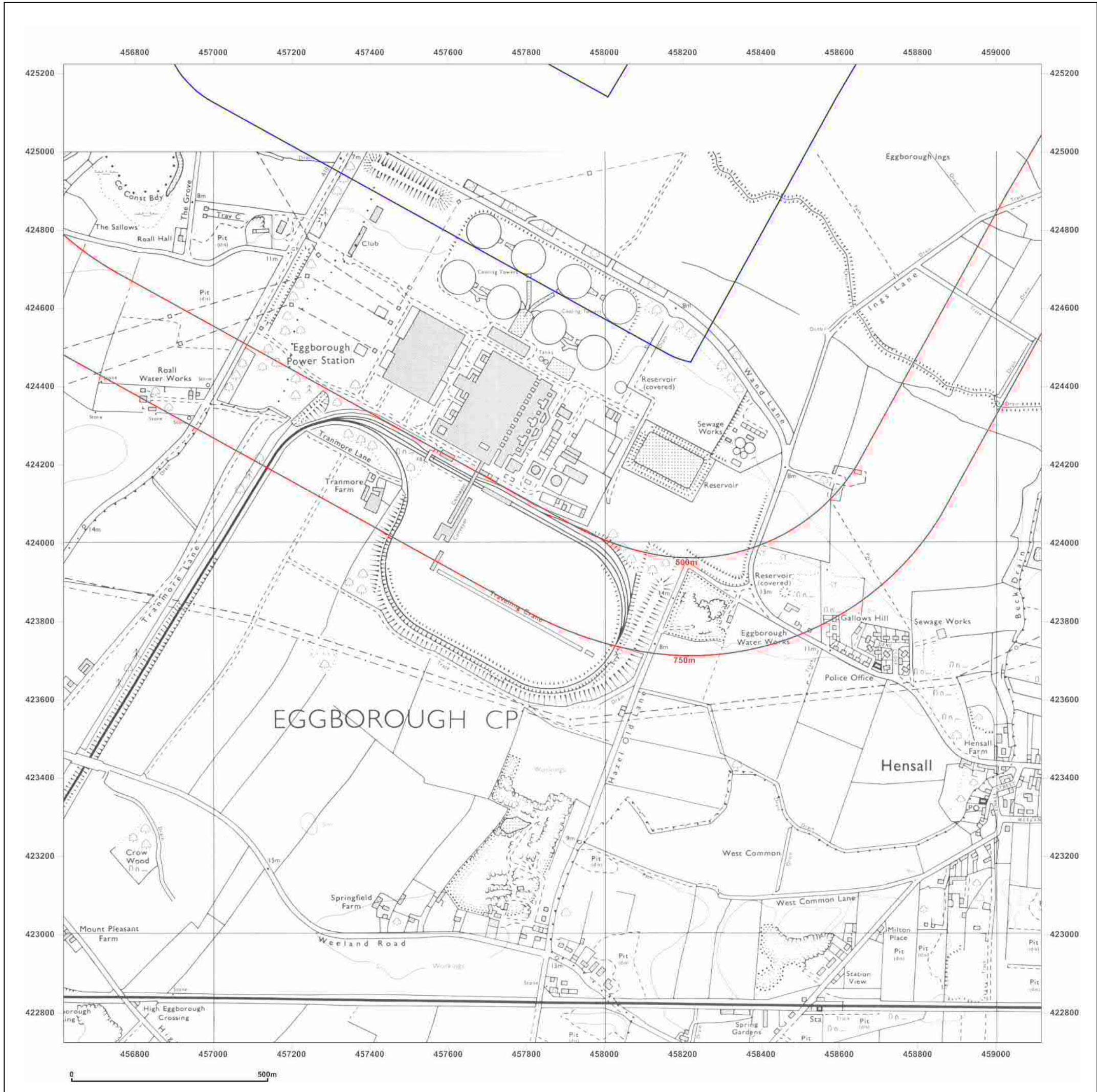


Produced by  
Groundsure Insights  
T: 08444 159000  
E: [info@groundsure.com](mailto:info@groundsure.com)  
W: [www.groundsure.com](http://www.groundsure.com)

© Crown copyright and database rights 2015 Ordnance Survey 100035207

Production date: 01 September 2016

To view map legend click here [Legend](#)



**Site Details:**

Eggborough Gas Connection  
Corridors



**Client Ref:** PO\_60506766\_  
**Report Ref:** GS-3268332\_SS\_2\_1  
**Grid Ref:** 457866, 423973

**Map Name:** 1:10,000 Raster

**Map date:** 2002

**Scale:** 1:10,000

**Printed at:** 1:10,000



Produced by  
Groundsure Insights  
T: 08444 159000  
E: [info@groundsure.com](mailto:info@groundsure.com)  
W: [www.groundsure.com](http://www.groundsure.com)

© Crown copyright and database rights 2015 Ordnance Survey 100035207

Production date: 01 September 2016

To view map legend click here [Legend](#)





**Site Details:**

Eggborough Gas Connection  
Corridors


**Client Ref:** PO\_60506766\_  
**Report Ref:** GS-3268332\_SS\_2\_1  
**Grid Ref:** 457866, 423973

**Map Name:** National Grid

**Map date:** 2010

**Scale:** 1:10,000

**Printed at:** 1:10,000

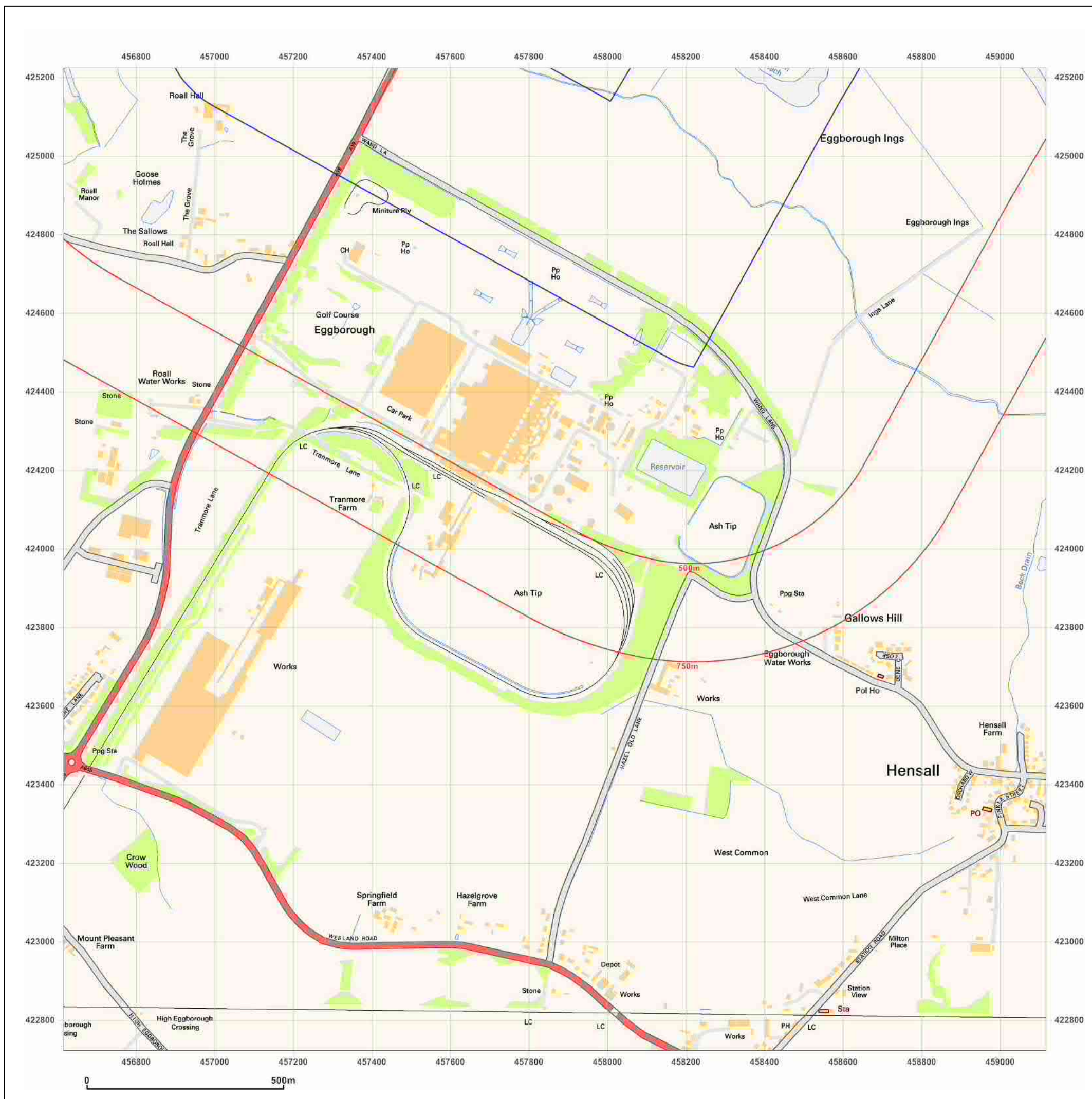


Produced by  
Groundsure Insights  
T: 08444 159000  
E: [info@groundsure.com](mailto:info@groundsure.com)  
W: [www.groundsure.com](http://www.groundsure.com)

© Crown copyright and database rights 2015 Ordnance Survey 100035207

Production date: 01 September 2016

To view map legend click here [Legend](#)



**Site Details:**

Eggborough Gas Connection  
Corridors


**Client Ref:** PO\_60506766\_  
**Report Ref:** GS-3268332\_SS\_2\_1  
**Grid Ref:** 457866, 423973

**Map Name:** National Grid

**Map date:** 2014

**Scale:** 1:10,000

**Printed at:** 1:10,000

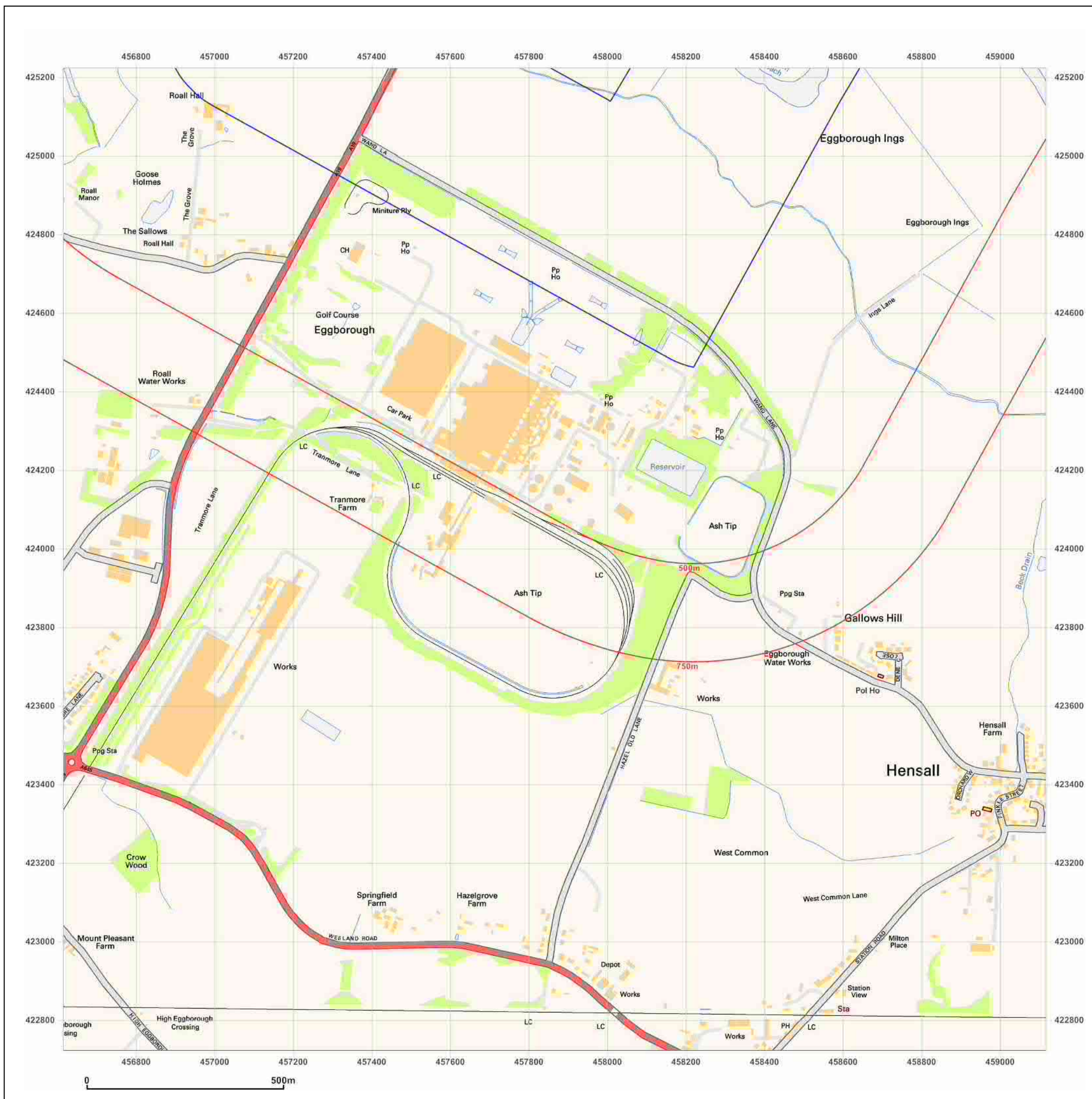


Produced by  
Groundsure Insights  
T: 08444 159000  
E: [info@groundsure.com](mailto:info@groundsure.com)  
W: [www.groundsure.com](http://www.groundsure.com)

© Crown copyright and database rights 2015 Ordnance Survey 100035207

Production date: 01 September 2016

To view map legend click here [Legend](#)



**Site Details:**

Eggborough Gas Connection  
Corridors


**Client Ref:** PO\_60506766\_  
**Report Ref:** GS-3268332\_SS\_2\_2  
**Grid Ref:** 457866, 426383

**Map Name:** County Series

**Map date:** 1855

**Scale:** 1:10,560

**Printed at:** 1:10,560



Surveyed 1849  
Revised N/A  
Edition 1855  
Copyright N/A  
Levelled N/A

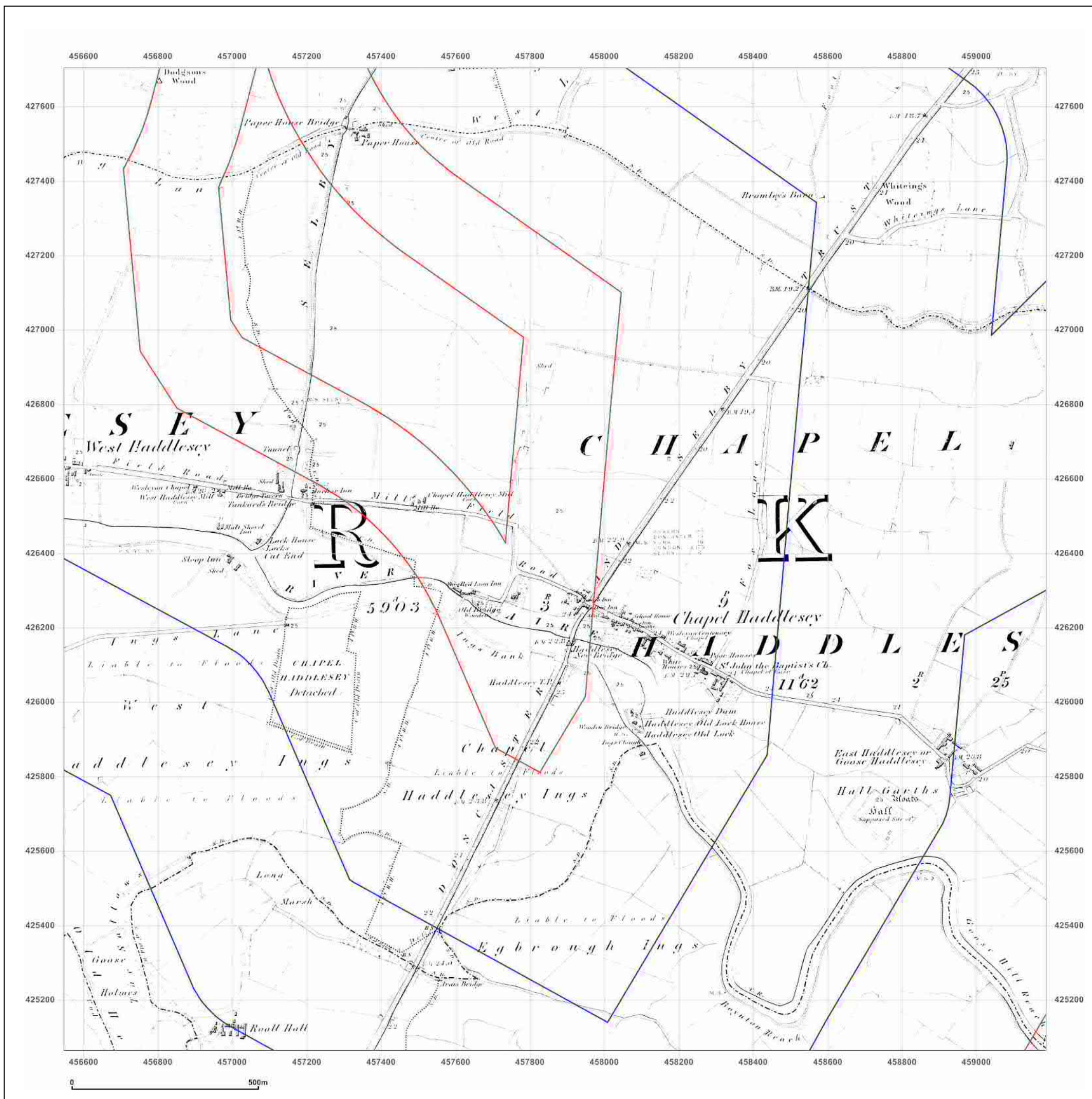


Produced by  
Groundsure Insights  
T: 08444 159000  
E: [info@groundsure.com](mailto:info@groundsure.com)  
W: [www.groundsure.com](http://www.groundsure.com)

© Crown copyright and database rights 2015 Ordnance Survey 100035207

Production date: 01 September 2016

To view map legend click here [Legend](#)



**Site Details:**

Eggborough Gas Connection  
Corridors

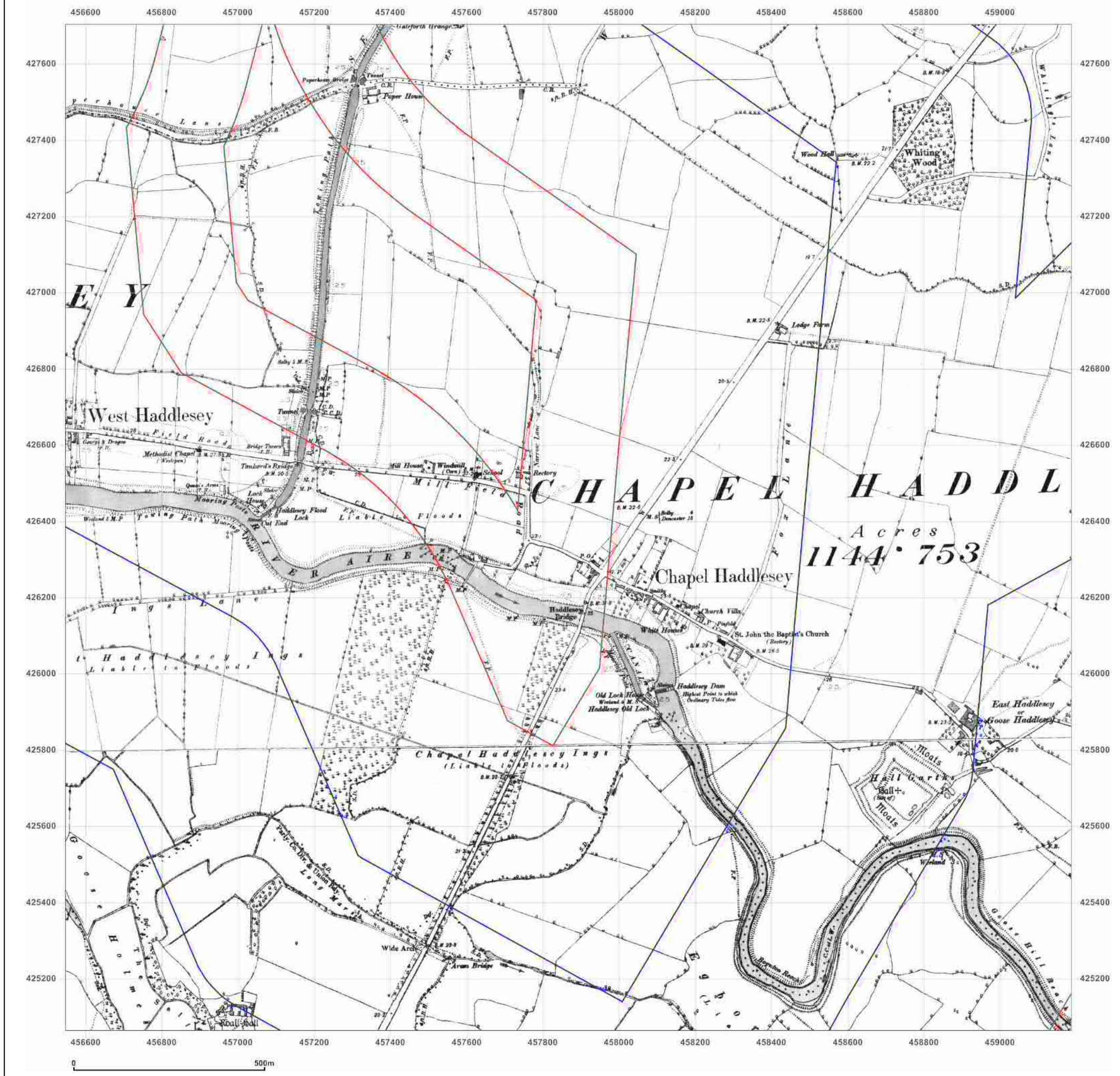
**Client Ref:** PO\_60506766\_  
**Report Ref:** GS-3268332\_SS\_2\_2  
**Grid Ref:** 457866, 426383

**Map Name:** County Series

**Map date:** 1891


**Scale:** 1:10,560

**Printed at:** 1:10,560



Surveyed N/A  
Revised 1888  
Edition 1967  
Copyright 1891  
Levelled N/A

Surveyed 1888  
Revised N/A  
Edition 1891  
Copyright N/A  
Levelled N/A



Produced by  
Groundsure Insights  
T: 08444 159000  
E: [info@groundsure.com](mailto:info@groundsure.com)  
W: [www.groundsure.com](http://www.groundsure.com)

© Crown copyright and database rights 2015 Ordnance Survey 100035207

Production date: 01 September 2016

To view map legend click here [Legend](#)

**Site Details:**

Eggborough Gas Connection  
Corridors

**Client Ref:** PO\_60506766\_  
**Report Ref:** GS-3268332\_SS\_2\_2  
**Grid Ref:** 457866, 426383

**Map Name:** County Series

**Map date:** 1908


**Scale:** 1:10,560

**Printed at:** 1:10,560



Surveyed 1888  
Revised 1908  
Edition 1908  
Copyright N/A  
Levelled N/A

Surveyed 1888  
Revised 1908  
Edition 1908  
Copyright N/A  
Levelled N/A

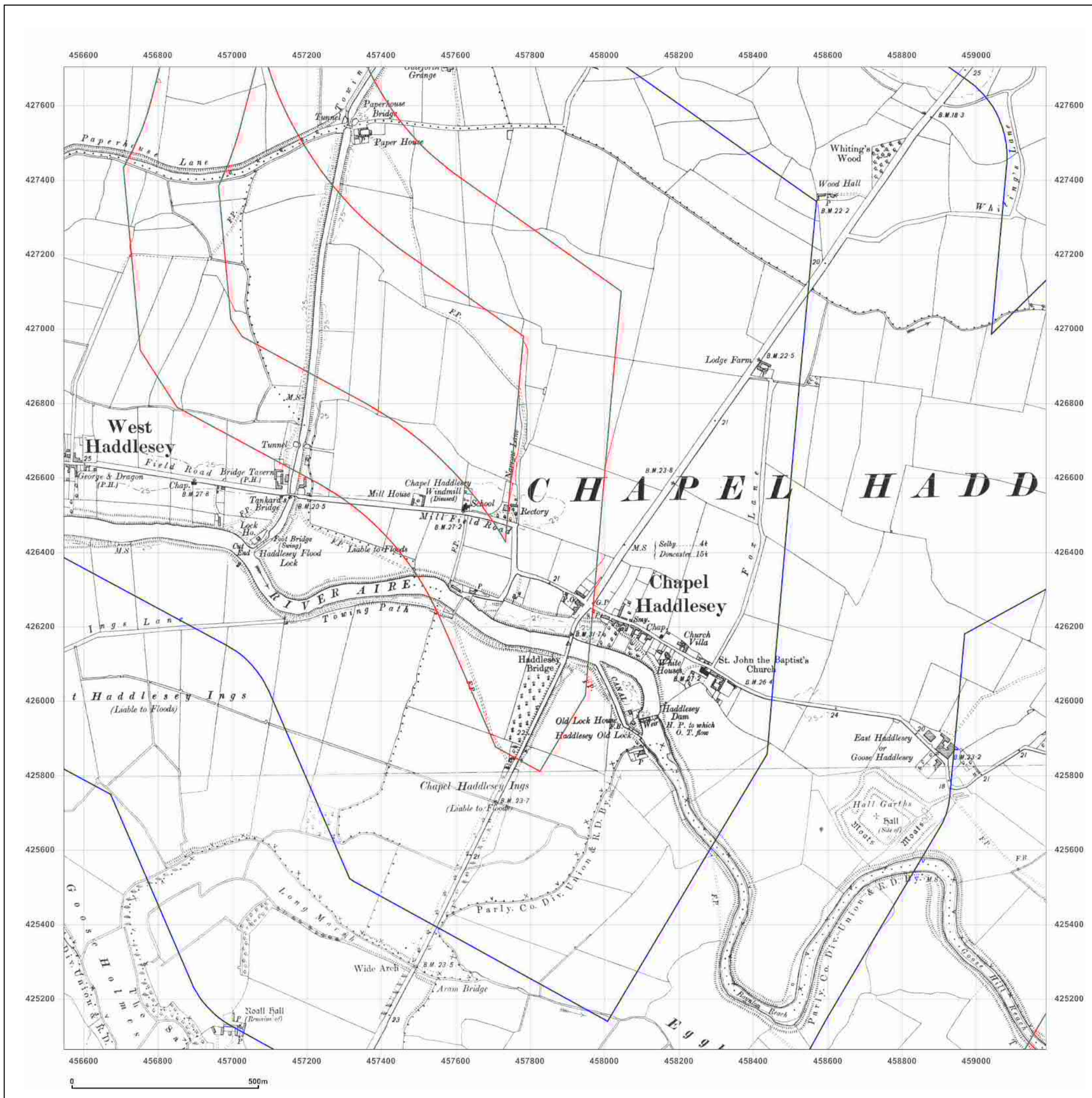


Produced by  
Groundsure Insights  
T: 08444 159000  
E: [info@groundsure.com](mailto:info@groundsure.com)  
W: [www.groundsure.com](http://www.groundsure.com)

© Crown copyright and database rights 2015 Ordnance Survey 100035207

Production date: 01 September 2016

To view map legend click here [Legend](#)



**Site Details:**

Eggborough Gas Connection  
Corridors

**Client Ref:** PO\_60506766\_  
**Report Ref:** GS-3268332\_SS\_2\_2  
**Grid Ref:** 457866, 426383

**Map Name:** County Series

**Map date:** 1950


**Scale:** 1:10,560

**Printed at:** 1:10,560



Surveyed 1849  
Revised 1950  
Edition N/A  
Copyright N/A  
Levelled N/A

Surveyed 1849  
Revised 1950  
Edition N/A  
Copyright N/A  
Levelled N/A

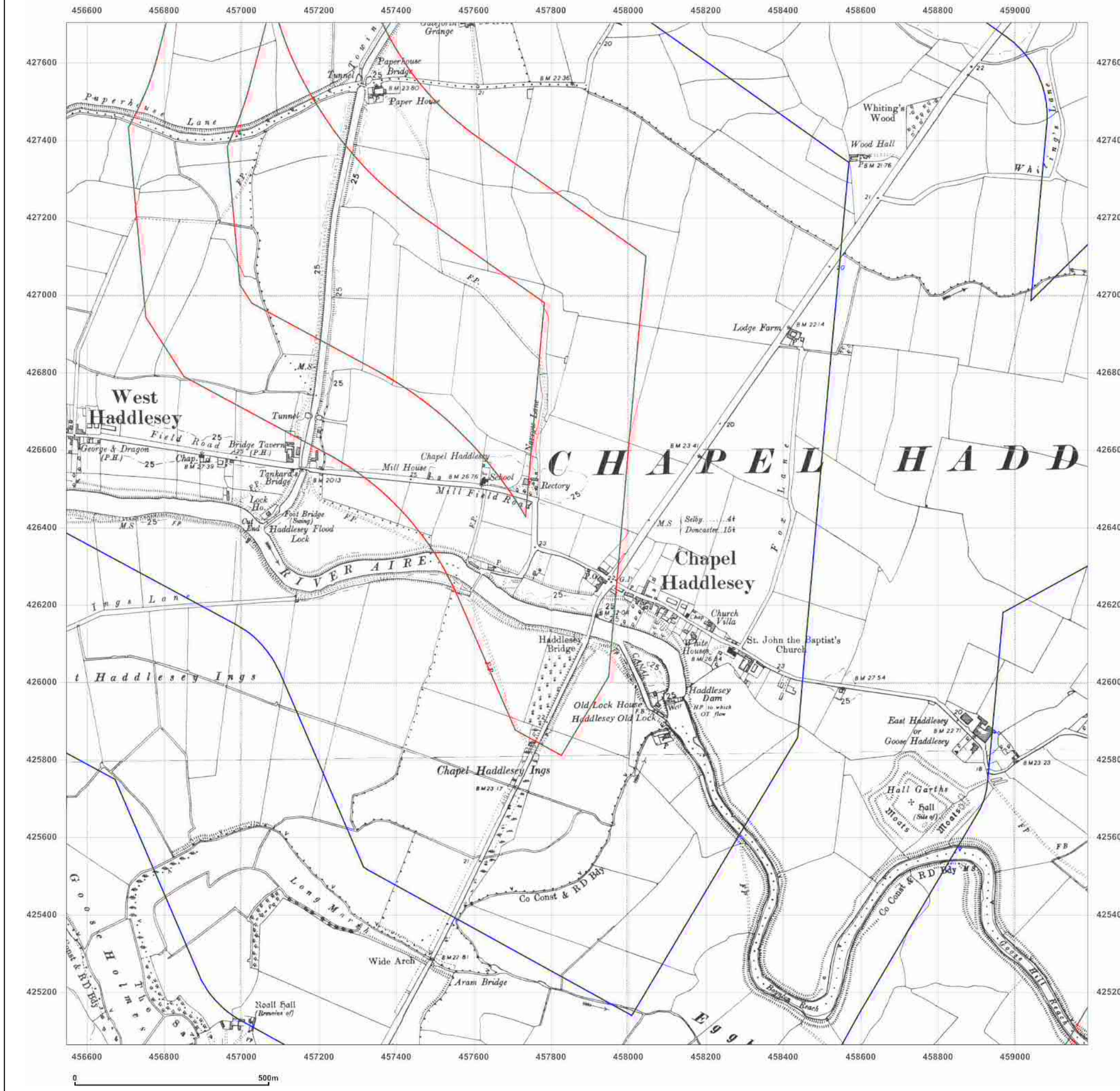


Produced by  
Groundsure Insights  
T: 08444 159000  
E: [info@groundsure.com](mailto:info@groundsure.com)  
W: [www.groundsure.com](http://www.groundsure.com)

© Crown copyright and database rights 2015 Ordnance Survey 100035207

Production date: 01 September 2016

To view map legend click here [Legend](#)



**Site Details:**

Eggborough Gas Connection  
Corridors

**Client Ref:** PO\_60506766\_  
**Report Ref:** GS-3268332\_SS\_2\_2  
**Grid Ref:** 457866, 426383

**Map Name:** Provisional

**Map date:** 1957

**Scale:** 1:10,560

**Printed at:** 1:10,560



Surveyed N/A  
Revised 1957  
Edition N/A  
Copyright N/A  
Levelled N/A

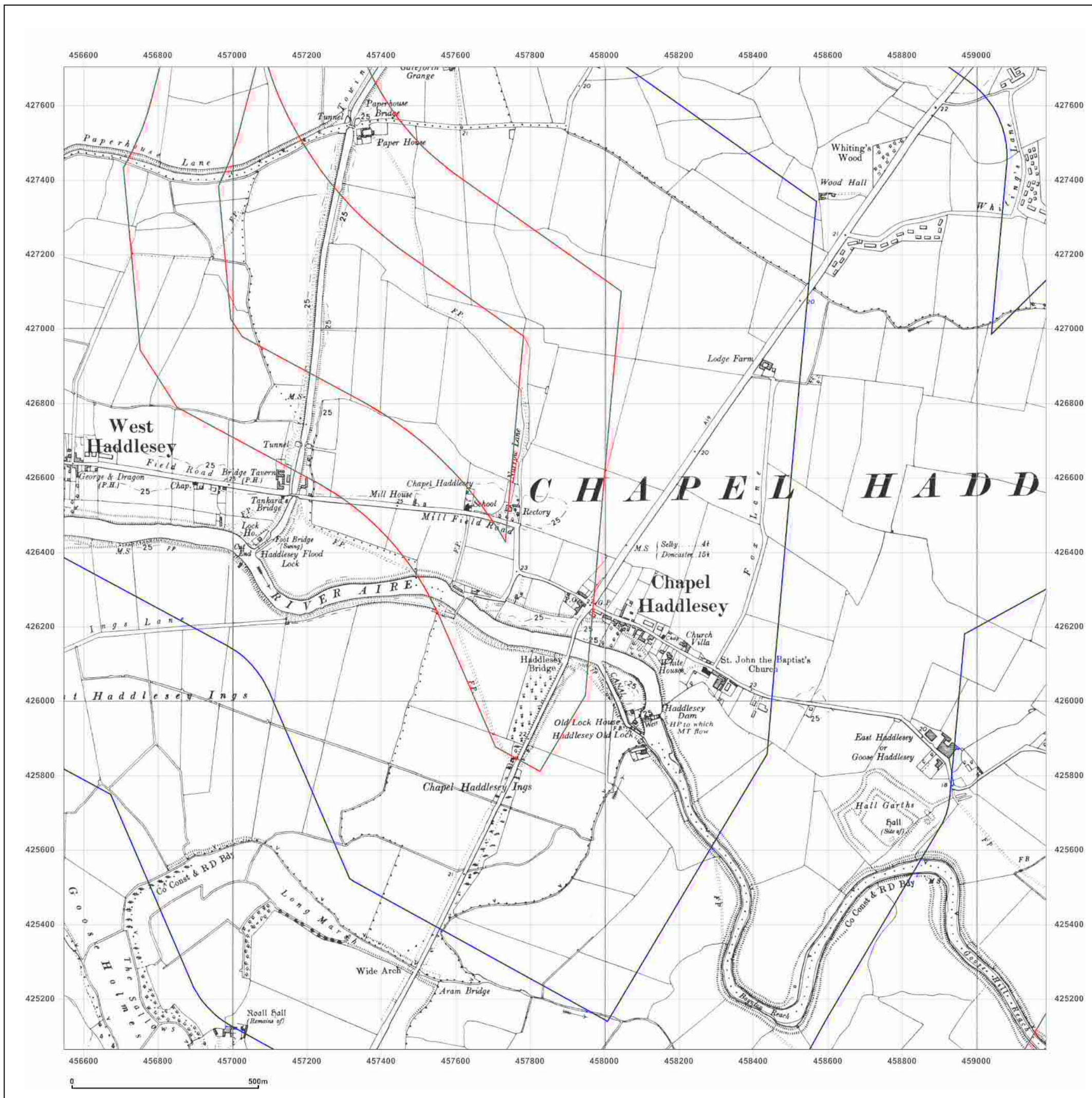


Produced by  
Groundsure Insights  
T: 08444 159000  
E: [info@groundsure.com](mailto:info@groundsure.com)  
W: [www.groundsure.com](http://www.groundsure.com)

© Crown copyright and database rights 2015 Ordnance Survey 100035207

Production date: 01 September 2016

To view map legend click here [Legend](#)



**Site Details:**

Eggborough Gas Connection  
Corridors

**Client Ref:** PO\_60506766\_  
**Report Ref:** GS-3268332\_SS\_2\_2  
**Grid Ref:** 457866, 426383

**Map Name:** National Grid


**Map date:** 1973

**Scale:** 1:10,000

**Printed at:** 1:10,000



Surveyed 1973  
Revised 1973  
Edition N/A  
Copyright N/A  
Levelled N/A

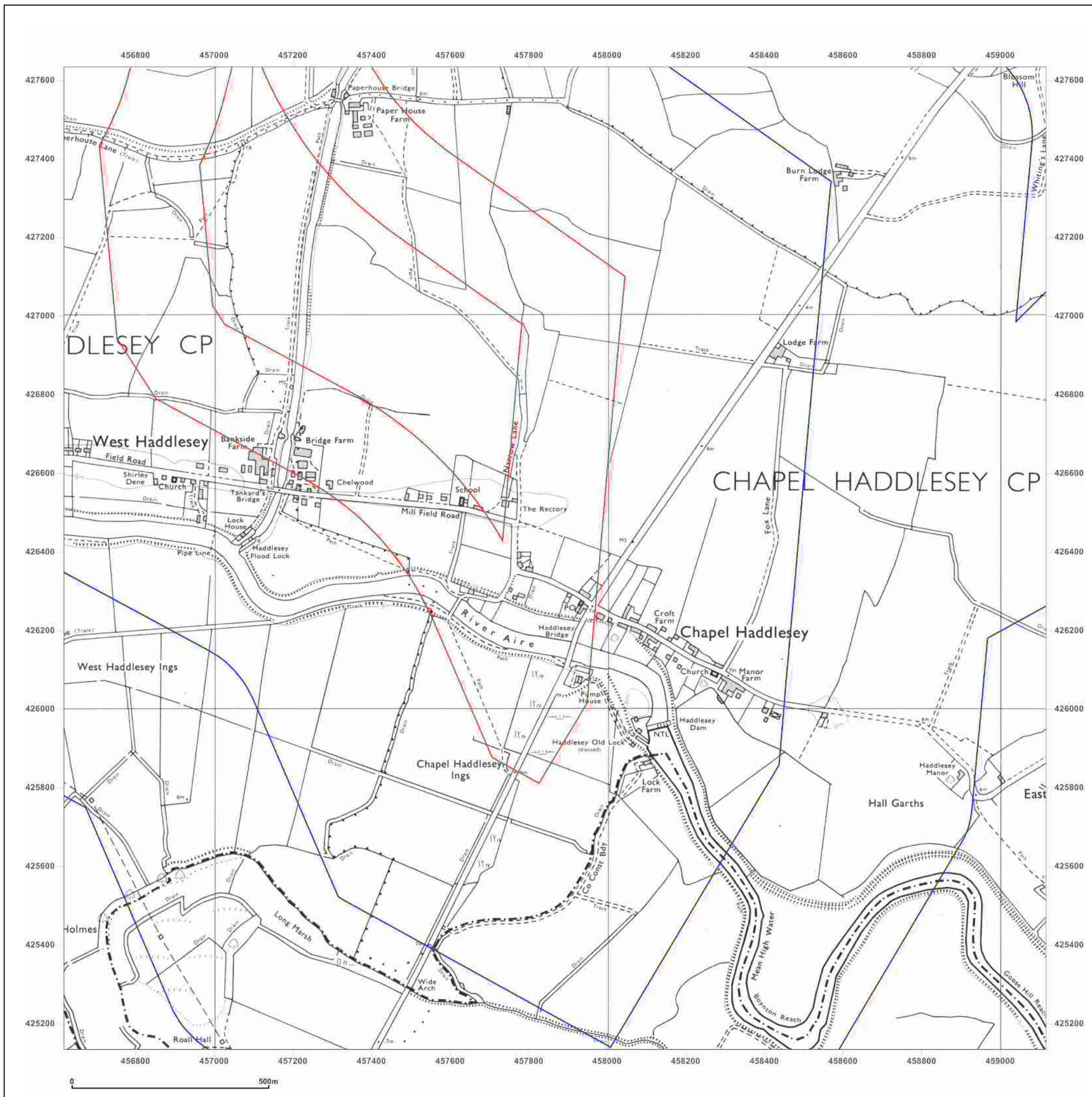


Produced by  
Groundsure Insights  
T: 08444 159000  
E: [info@groundsure.com](mailto:info@groundsure.com)  
W: [www.groundsure.com](http://www.groundsure.com)

© Crown copyright and database rights 2015 Ordnance Survey 100035207

Production date: 01 September 2016

To view map legend click here [Legend](#)





**Site Details:**

Eggborough Gas Connection  
Corridors



**Client Ref:** PO\_60506766\_  
**Report Ref:** GS-3268332\_SS\_2\_2  
**Grid Ref:** 457866, 426383

**Map Name:** 1:10,000 Raster

**Map date:** 2002

**Scale:** 1:10,000

**Printed at:** 1:10,000

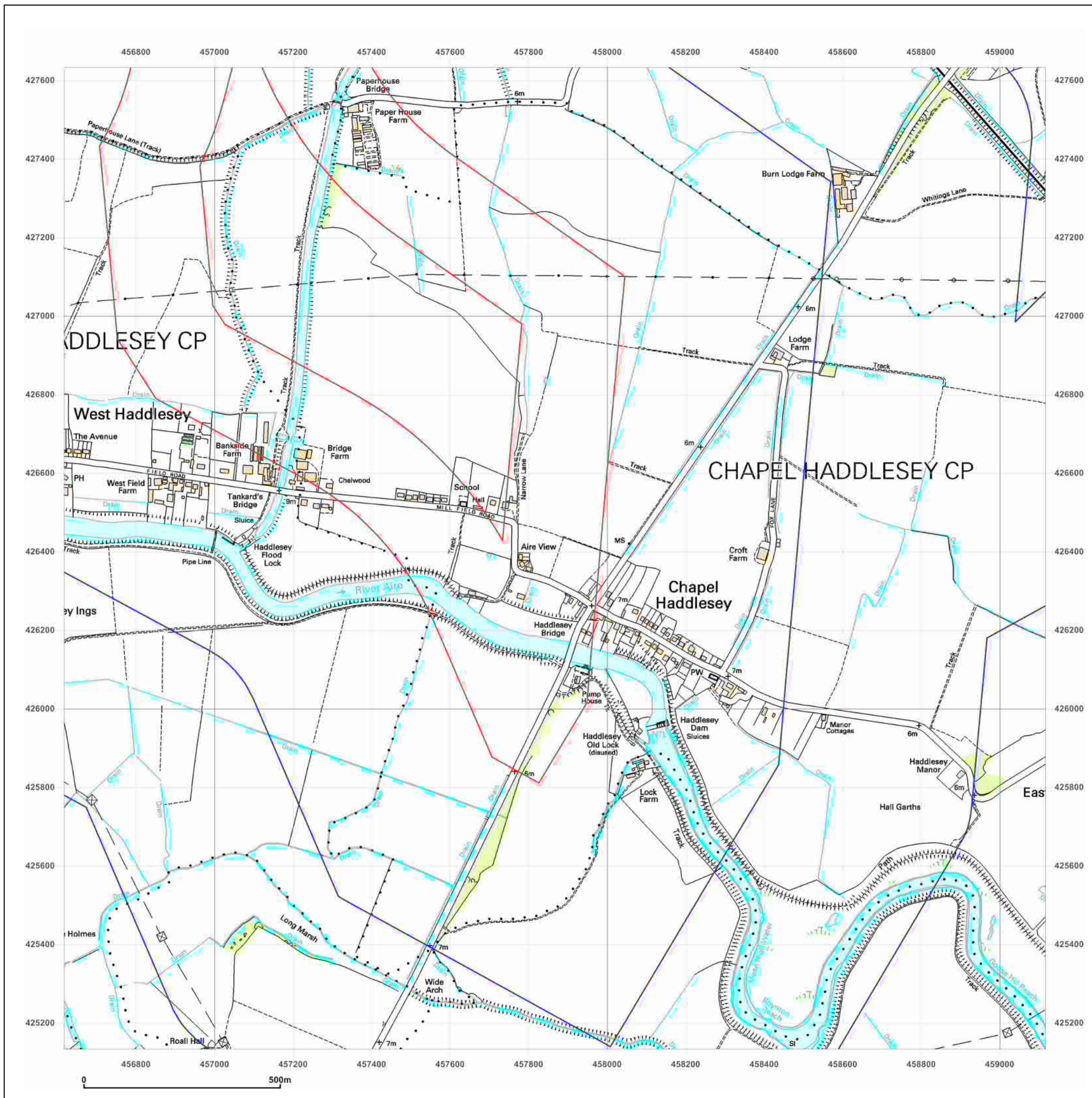


Produced by  
Groundsure Insights  
T: 08444 159000  
E: [info@groundsure.com](mailto:info@groundsure.com)  
W: [www.groundsure.com](http://www.groundsure.com)

© Crown copyright and database rights 2015 Ordnance Survey 100035207

Production date: 01 September 2016

To view map legend click here [Legend](#)



**Site Details:**

Eggborough Gas Connection  
Corridors



**Client Ref:** PO\_60506766\_  
**Report Ref:** GS-3268332\_SS\_2\_2  
**Grid Ref:** 457866, 426383

**Map Name:** National Grid

**Map date:** 2010

**Scale:** 1:10,000

**Printed at:** 1:10,000

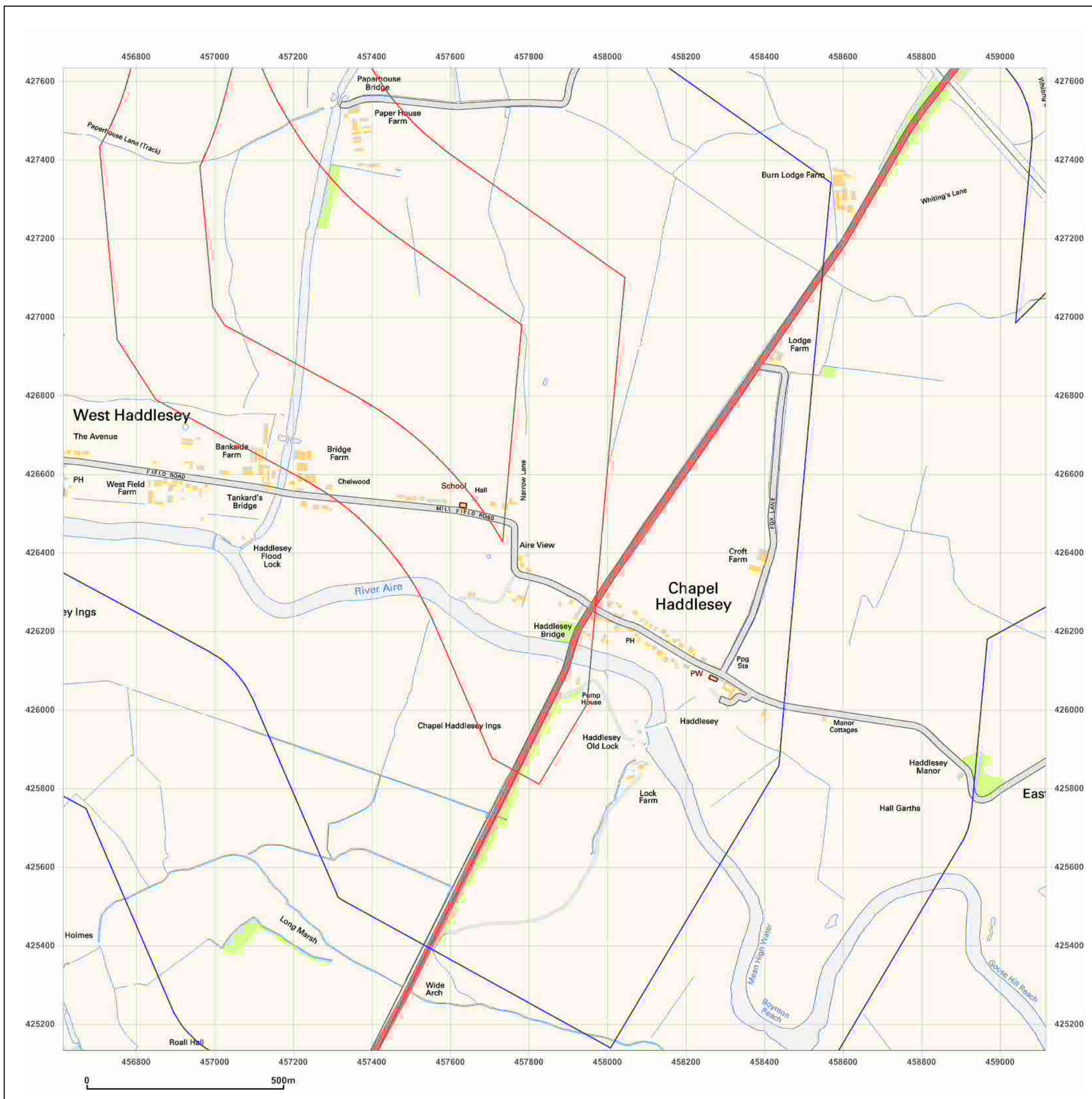


Produced by  
Groundsure Insights  
T: 08444 159000  
E: [info@groundsure.com](mailto:info@groundsure.com)  
W: [www.groundsure.com](http://www.groundsure.com)

© Crown copyright and database rights 2015 Ordnance Survey 100035207

Production date: 01 September 2016

To view map legend click here [Legend](#)



**Site Details:**

Eggborough Gas Connection  
Corridors



**Client Ref:** PO\_60506766\_  
**Report Ref:** GS-3268332\_SS\_2\_2  
**Grid Ref:** 457866, 426383

**Map Name:** National Grid

**Map date:** 2014

**Scale:** 1:10,000

**Printed at:** 1:10,000

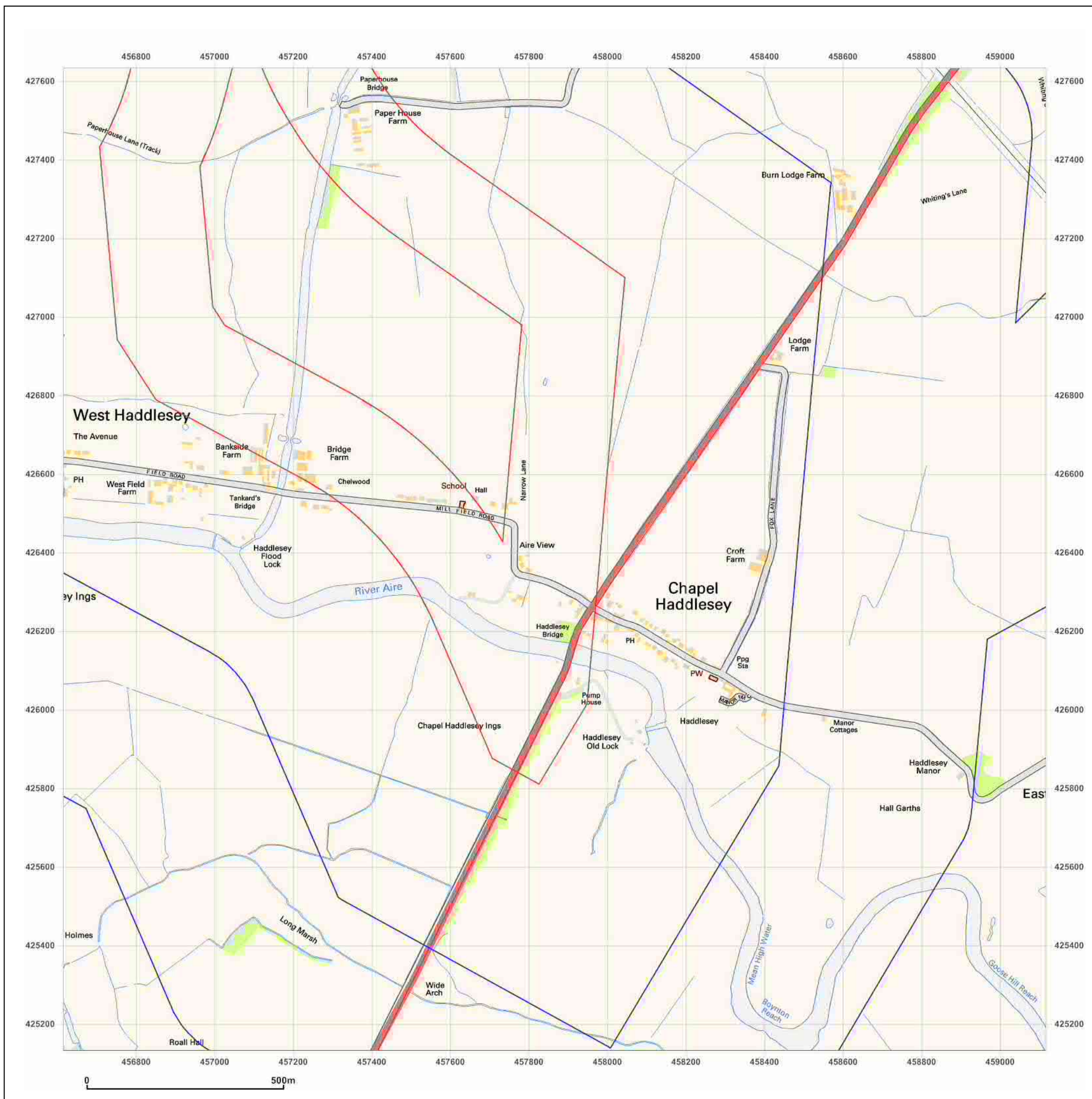


Produced by  
Groundsure Insights  
T: 08444 159000  
E: [info@groundsure.com](mailto:info@groundsure.com)  
W: [www.groundsure.com](http://www.groundsure.com)

© Crown copyright and database rights 2015 Ordnance Survey 100035207

Production date: 01 September 2016

To view map legend click here [Legend](#)



**Site Details:**

Eggborough Gas Connection  
Corridors

**Client Ref:** PO\_60506766\_  
**Report Ref:** GS-3268332\_SS\_2\_3  
**Grid Ref:** 457866, 428793

**Map Name:** County Series

**Map date:** 1851-1855


**Scale:** 1:10,560

**Printed at:** 1:10,560



Surveyed 1847  
Revised N/A  
Edition 1851  
Copyright N/A  
Levelled 1851

Surveyed 1849  
Revised N/A  
Edition 1855  
Copyright N/A  
Levelled N/A

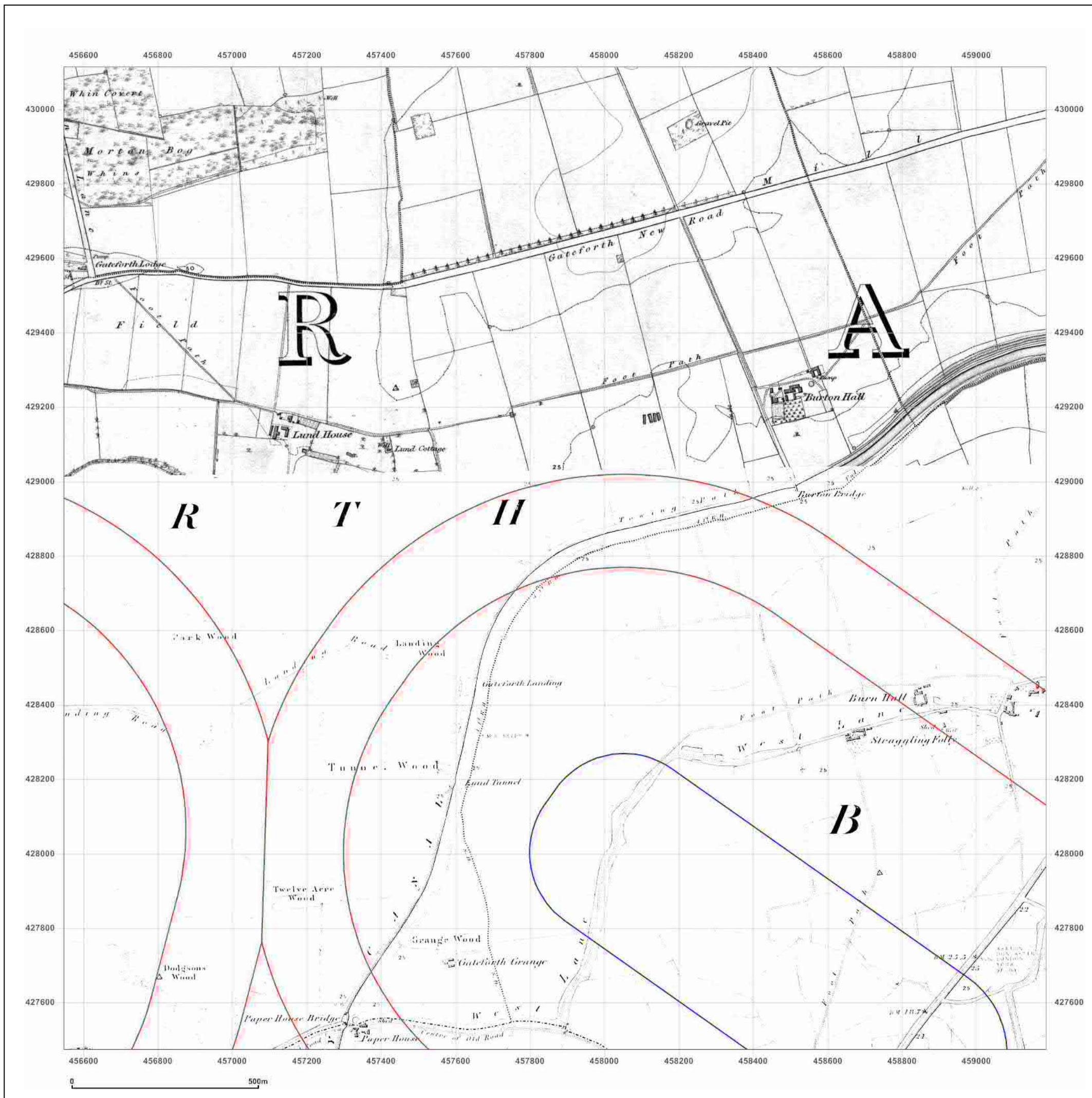


Produced by  
Groundsure Insights  
T: 08444 159000  
E: [info@groundsure.com](mailto:info@groundsure.com)  
W: [www.groundsure.com](http://www.groundsure.com)

© Crown copyright and database rights 2015 Ordnance Survey 100035207

Production date: 01 September 2016

To view map legend click here [Legend](#)



**Site Details:**

Eggborough Gas Connection  
Corridors

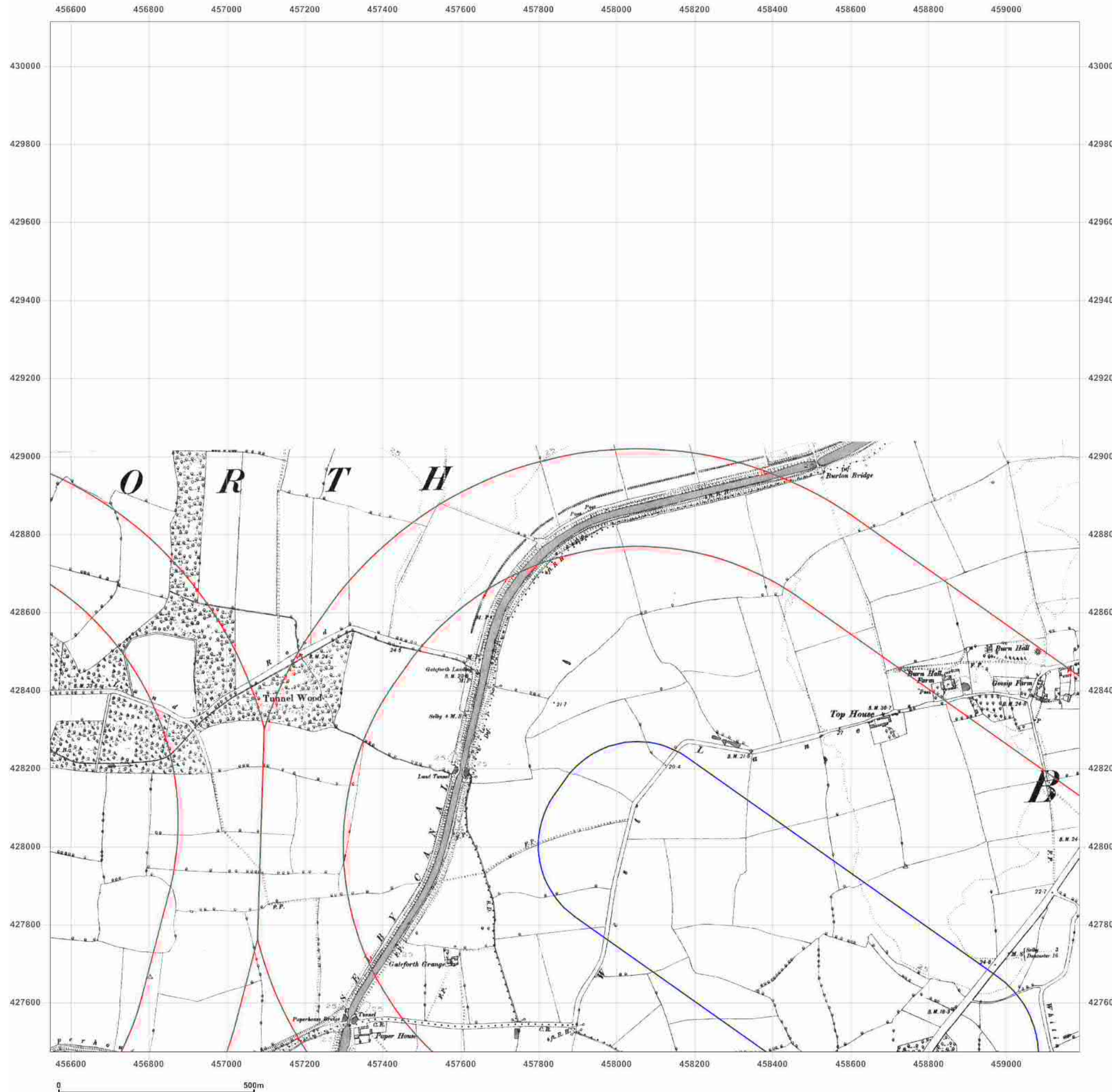
**Client Ref:** PO\_60506766\_  
**Report Ref:** GS-3268332\_SS\_2\_3  
**Grid Ref:** 457866, 428793

**Map Name:** County Series

**Map date:** 1891

**Scale:** 1:10,560

**Printed at:** 1:10,560



Surveyed N/A  
Revised 1888  
Edition 1907  
Copyright 1891  
Levelled N/A



Produced by  
Groundsure Insights  
T: 08444 159000  
E: [info@groundsure.com](mailto:info@groundsure.com)  
W: [www.groundsure.com](http://www.groundsure.com)

© Crown copyright and database rights 2015 Ordnance Survey 100035207

Production date: 01 September 2016

To view map legend click here [Legend](#)

**Site Details:**

Eggborough Gas Connection  
Corridors

**Client Ref:** PO\_60506766\_  
**Report Ref:** GS-3268332\_SS\_2\_3  
**Grid Ref:** 457866, 428793

**Map Name:** County Series

**Map date:** 1908


**Scale:** 1:10,560

**Printed at:** 1:10,560



Surveyed 1890  
Revised 1908  
Edition N/A  
Copyright N/A  
Levelled N/A

Surveyed 1888  
Revised 1908  
Edition 1908  
Copyright N/A  
Levelled N/A

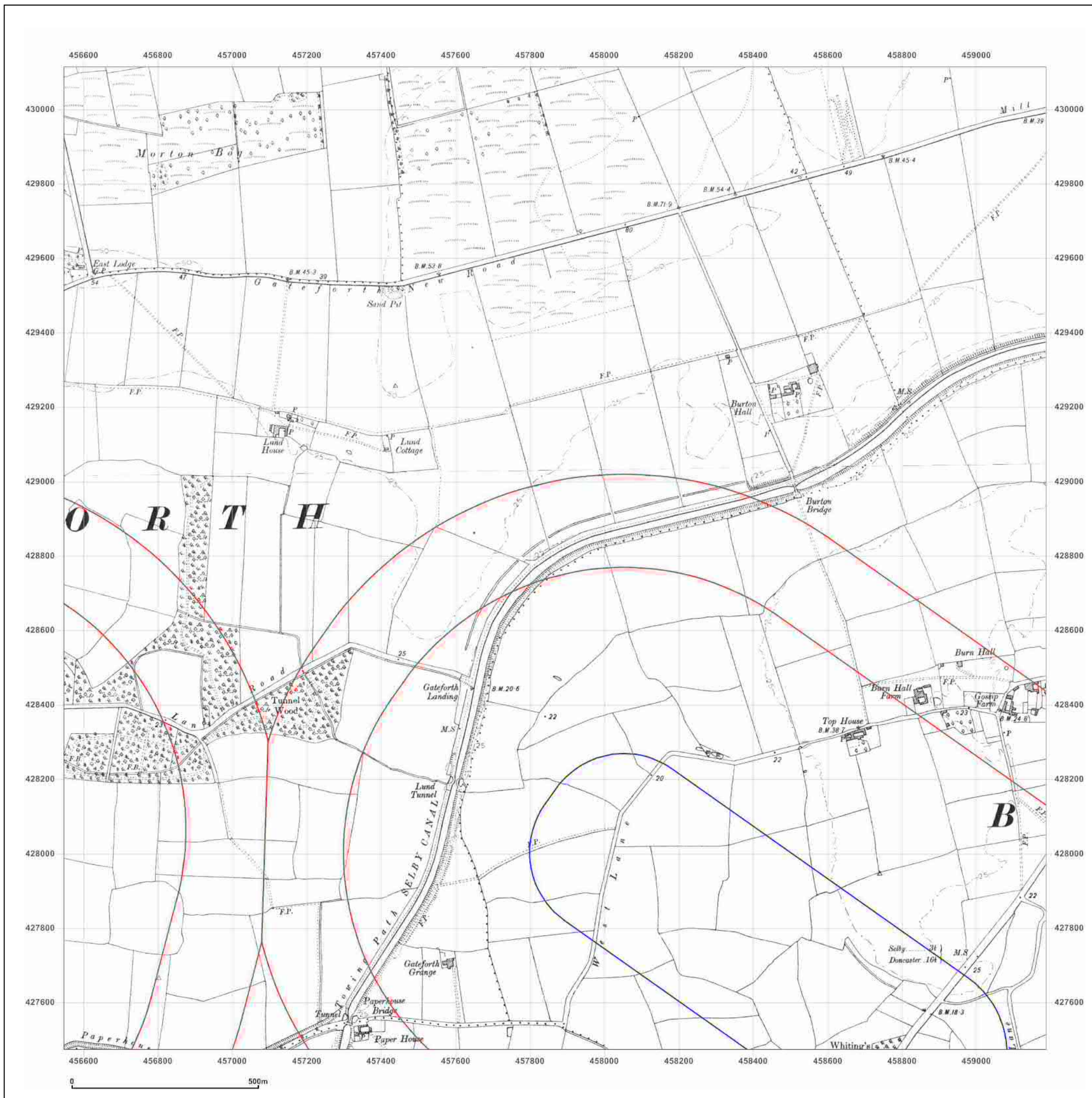


Produced by  
Groundsure Insights  
T: 08444 159000  
E: [info@groundsure.com](mailto:info@groundsure.com)  
W: [www.groundsure.com](http://www.groundsure.com)

© Crown copyright and database rights 2015 Ordnance Survey 100035207

Production date: 01 September 2016

To view map legend click here [Legend](#)



**Site Details:**

Eggborough Gas Connection  
Corridors

**Client Ref:** PO\_60506766\_  
**Report Ref:** GS-3268332\_SS\_2\_3  
**Grid Ref:** 457866, 428793

**Map Name:** County Series


**Map date:** 1938

**Scale:** 1:10,560

**Printed at:** 1:10,560



Surveyed 1849  
Revised 1938  
Edition N/A  
Copyright N/A  
Levelled N/A

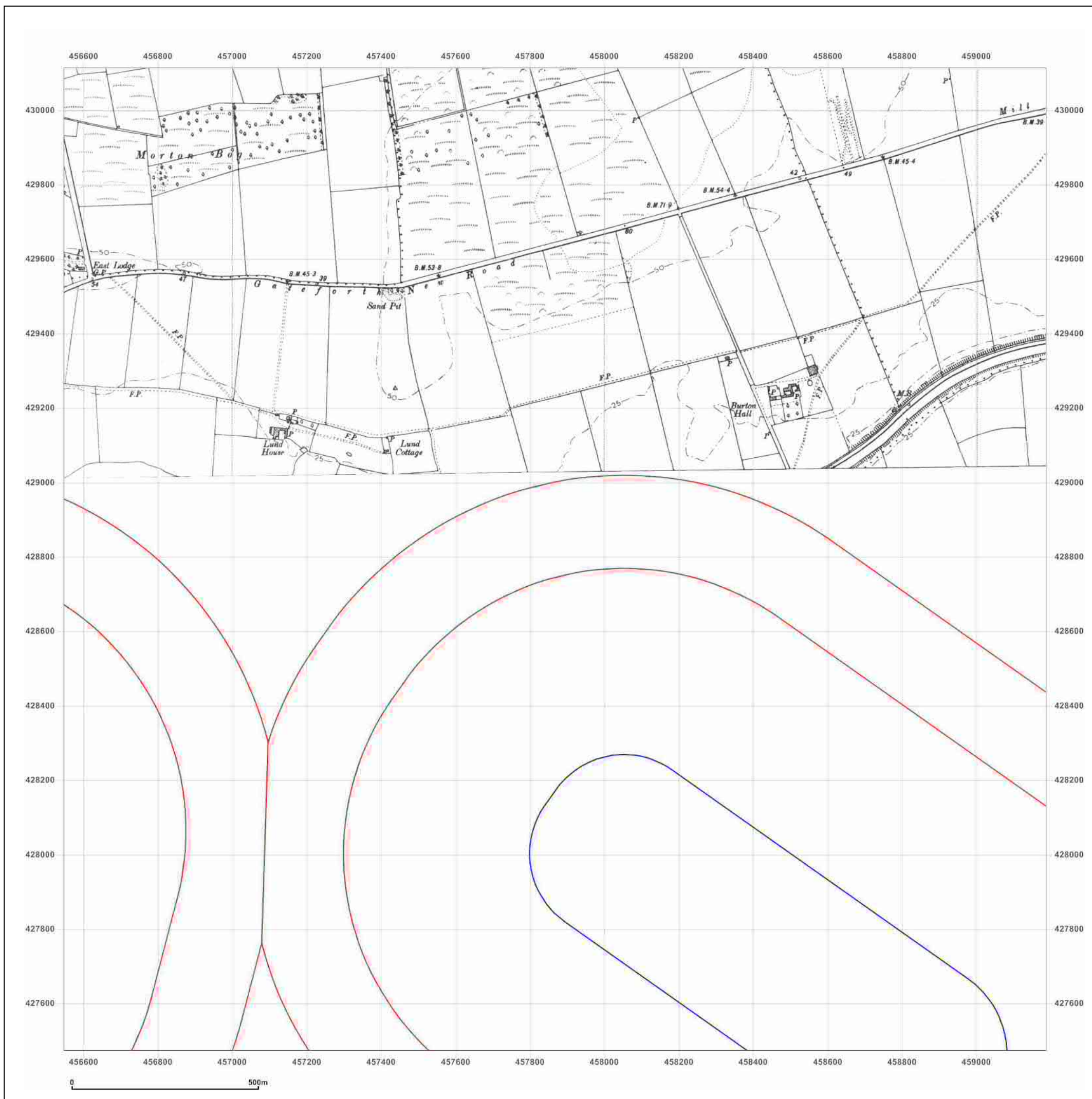


Produced by  
Groundsure Insights  
T: 08444 159000  
E: [info@groundsure.com](mailto:info@groundsure.com)  
W: [www.groundsure.com](http://www.groundsure.com)

© Crown copyright and database rights 2015 Ordnance Survey 100035207

Production date: 01 September 2016

To view map legend click here [Legend](#)



**Site Details:**

Eggborough Gas Connection  
Corridors

**Client Ref:** PO\_60506766\_  
**Report Ref:** GS-3268332\_SS\_2\_3  
**Grid Ref:** 457866, 428793

**Map Name:** County Series


**Map date:** 1950

**Scale:** 1:10,560


**Printed at:** 1:10,560



Surveyed 1849  
Revised 1950  
Edition N/A  
Copyright N/A  
Levelled N/A



Surveyed 1849  
Revised 1950  
Edition N/A  
Copyright N/A  
Levelled N/A

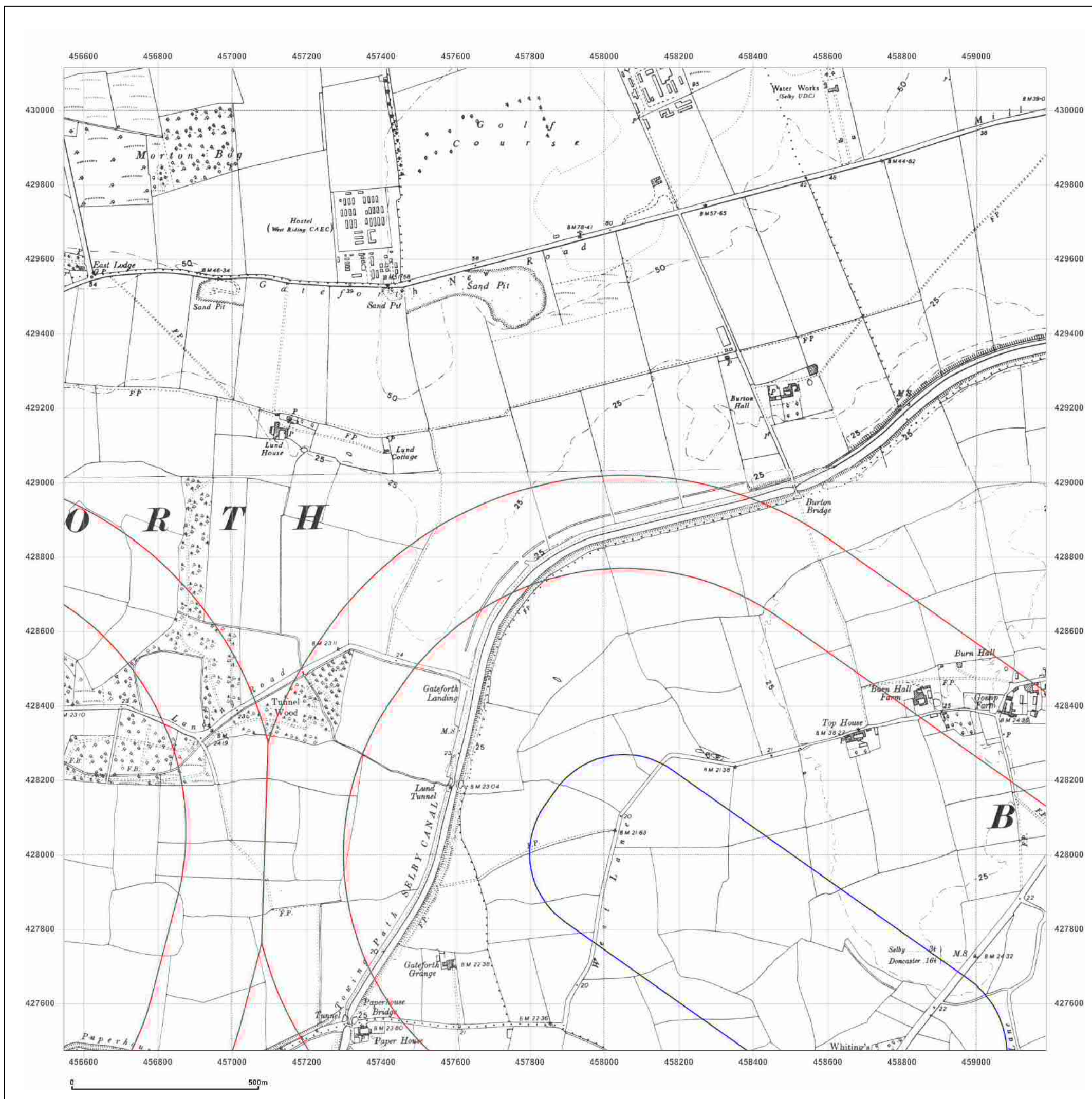


Produced by  
Groundsure Insights  
T: 08444 159000  
E: [info@groundsure.com](mailto:info@groundsure.com)  
W: [www.groundsure.com](http://www.groundsure.com)

© Crown copyright and database rights 2015 Ordnance Survey 100035207

Production date: 01 September 2016

To view map legend click here [Legend](#)





**Site Details:**

Eggborough Gas Connection  
Corridors

**Client Ref:** PO\_60506766\_  
**Report Ref:** GS-3268332\_SS\_2\_3  
**Grid Ref:** 457866, 428793

**Map Name:** Provisional

**Map date:** 1957

**Scale:** 1:10,560

**Printed at:** 1:10,560



Surveyed N/A  
Revised 1957  
Edition N/A  
Copyright N/A  
Levelled N/A

Surveyed N/A  
Revised 1957  
Edition N/A  
Copyright N/A  
Levelled N/A

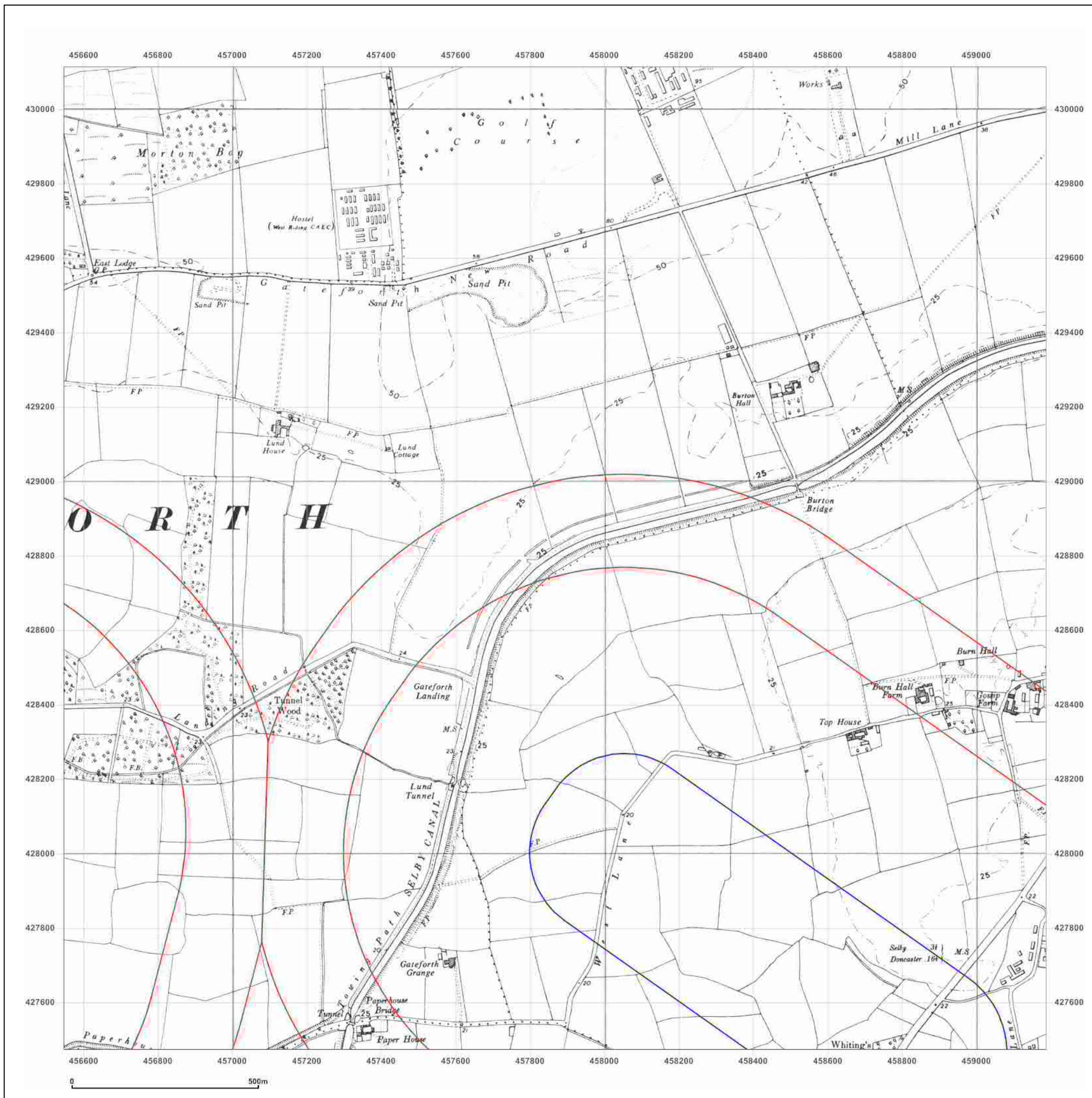


Produced by  
Groundsure Insights  
T: 08444 159000  
E: [info@groundsure.com](mailto:info@groundsure.com)  
W: [www.groundsure.com](http://www.groundsure.com)

© Crown copyright and database rights 2015 Ordnance Survey 100035207

Production date: 01 September 2016

To view map legend click here [Legend](#)



**Site Details:**

Eggborough Gas Connection  
Corridors

**Client Ref:** PO\_60506766\_  
**Report Ref:** GS-3268332\_SS\_2\_3  
**Grid Ref:** 457866, 428793

**Map Name:** National Grid


**Map date:** 1973

**Scale:** 1:10,000

**Printed at:** 1:10,000



Surveyed 1973  
Revised 1973  
Edition N/A  
Copyright N/A  
Levelled N/A

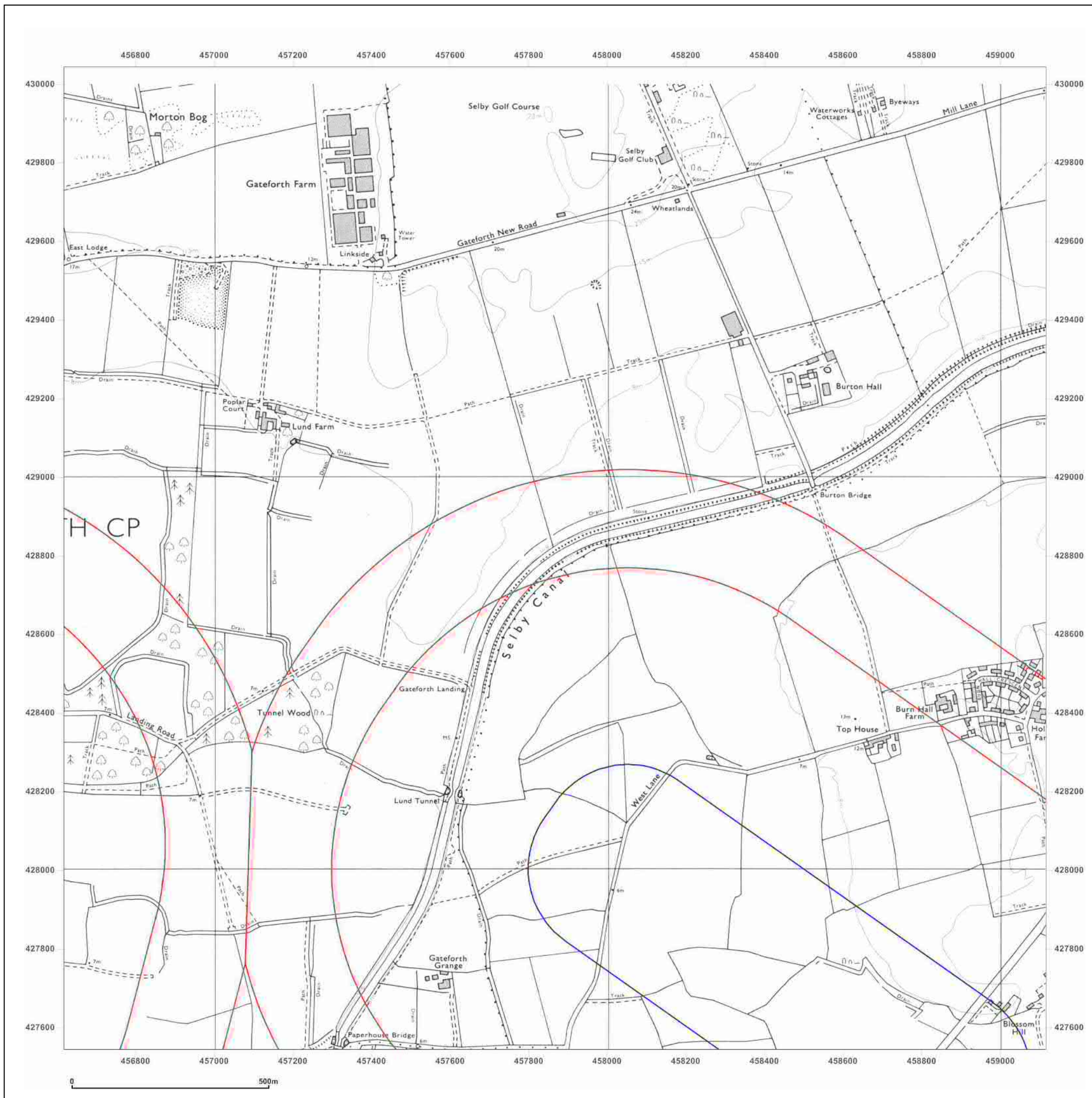


Produced by  
Groundsure Insights  
T: 08444 159000  
E: [info@groundsure.com](mailto:info@groundsure.com)  
W: [www.groundsure.com](http://www.groundsure.com)

© Crown copyright and database rights 2015 Ordnance Survey 100035207

Production date: 01 September 2016

To view map legend click here [Legend](#)



**Site Details:**

Eggborough Gas Connection  
Corridors


**Client Ref:** PO\_60506766\_  
**Report Ref:** GS-3268332\_SS\_2\_3  
**Grid Ref:** 457866, 428793

**Map Name:** 1:10,000 Raster

**Map date:** 2002

**Scale:** 1:10,000

**Printed at:** 1:10,000

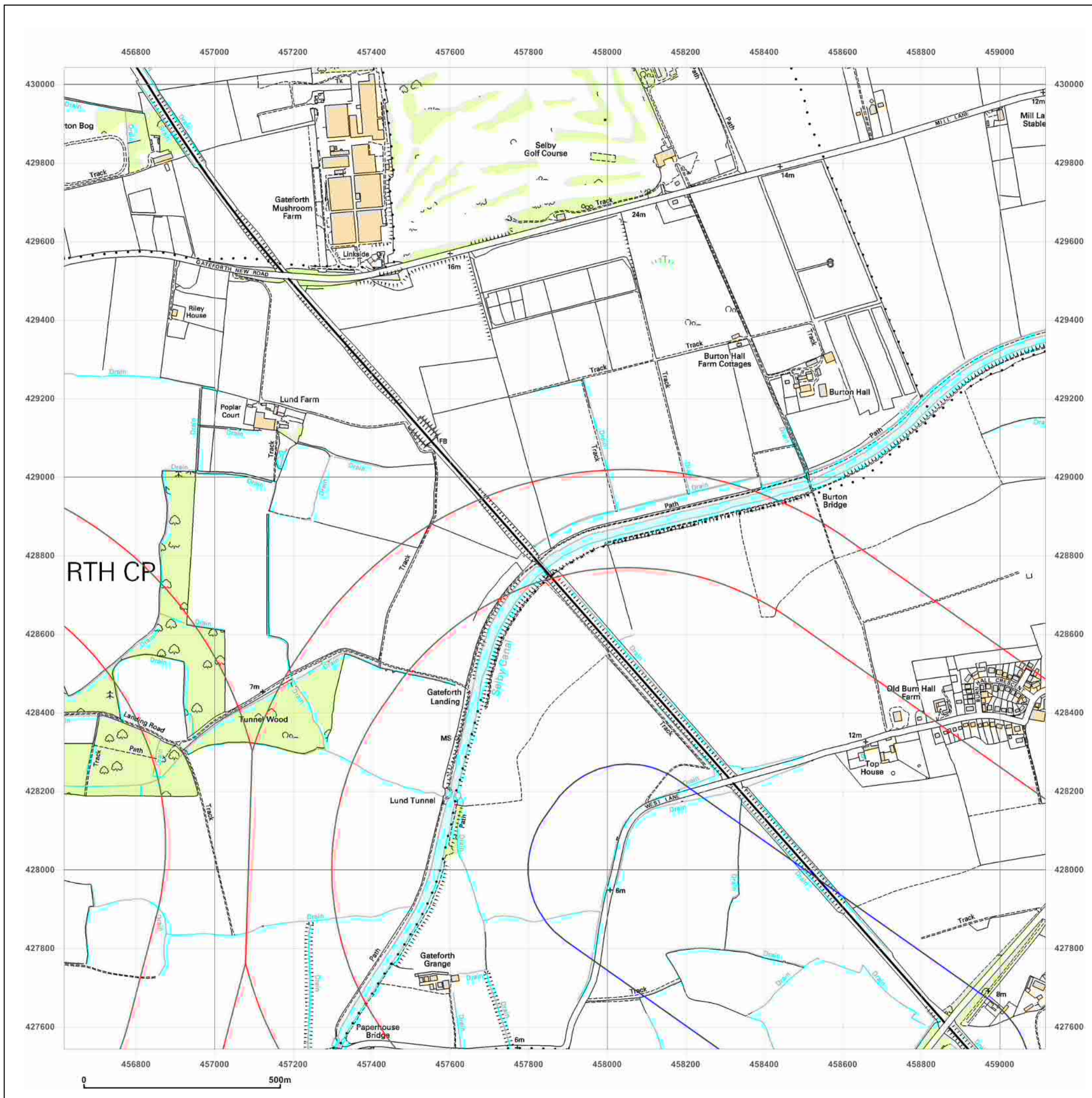


Produced by  
Groundsure Insights  
T: 08444 159000  
E: [info@groundsure.com](mailto:info@groundsure.com)  
W: [www.groundsure.com](http://www.groundsure.com)

© Crown copyright and database rights 2015 Ordnance Survey 100035207

Production date: 01 September 2016

To view map legend click here [Legend](#)



**Site Details:**

Eggborough Gas Connection  
Corridors



**Client Ref:** PO\_60506766\_  
**Report Ref:** GS-3268332\_SS\_2\_3  
**Grid Ref:** 457866, 428793

**Map Name:** National Grid

**Map date:** 2010

**Scale:** 1:10,000

**Printed at:** 1:10,000

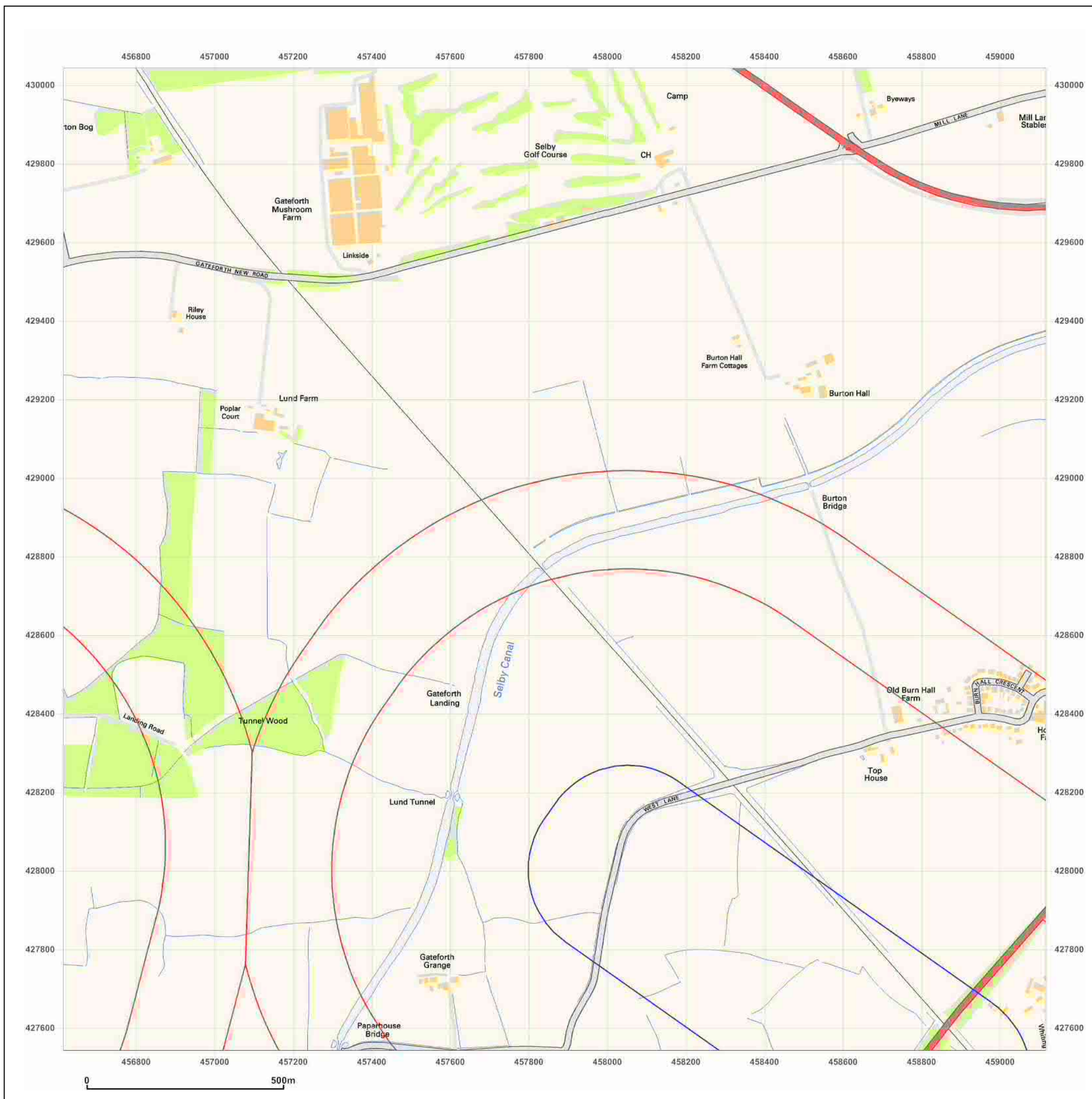


Produced by  
Groundsure Insights  
T: 08444 159000  
E: [info@groundsure.com](mailto:info@groundsure.com)  
W: [www.groundsure.com](http://www.groundsure.com)

© Crown copyright and database rights 2015 Ordnance Survey 100035207

Production date: 01 September 2016

To view map legend click here [Legend](#)



**Site Details:**

Eggborough Gas Connection  
Corridors



**Client Ref:** PO\_60506766\_  
**Report Ref:** GS-3268332\_SS\_2\_3  
**Grid Ref:** 457866, 428793

**Map Name:** National Grid

**Map date:** 2014

**Scale:** 1:10,000

**Printed at:** 1:10,000

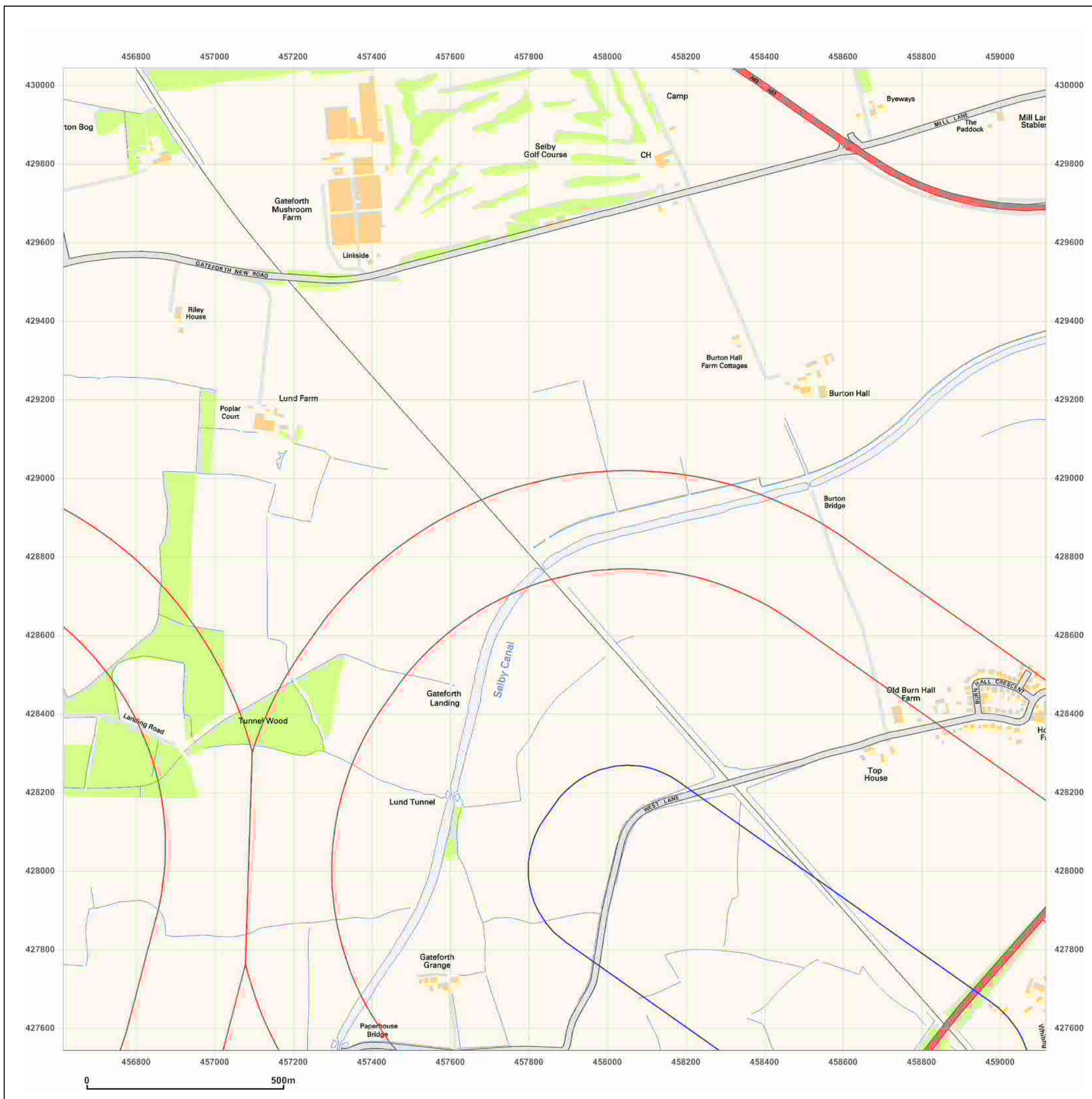


Produced by  
Groundsure Insights  
T: 08444 159000  
E: [info@groundsure.com](mailto:info@groundsure.com)  
W: [www.groundsure.com](http://www.groundsure.com)

© Crown copyright and database rights 2015 Ordnance Survey 100035207

Production date: 01 September 2016

To view map legend click here [Legend](#)



**Site Details:**

Eggborough Gas Connection  
Corridors

**Client Ref:** PO\_60506766\_  
**Report Ref:** GS-3268332\_SS\_3\_1  
**Grid Ref:** 460276, 423973

**Map Name:** County Series

**Map date:** 1855

**Scale:** 1:10,560

**Printed at:** 1:10,560



Surveyed 1849  
Revised N/A  
Edition 1855  
Copyright N/A  
Levelled N/A

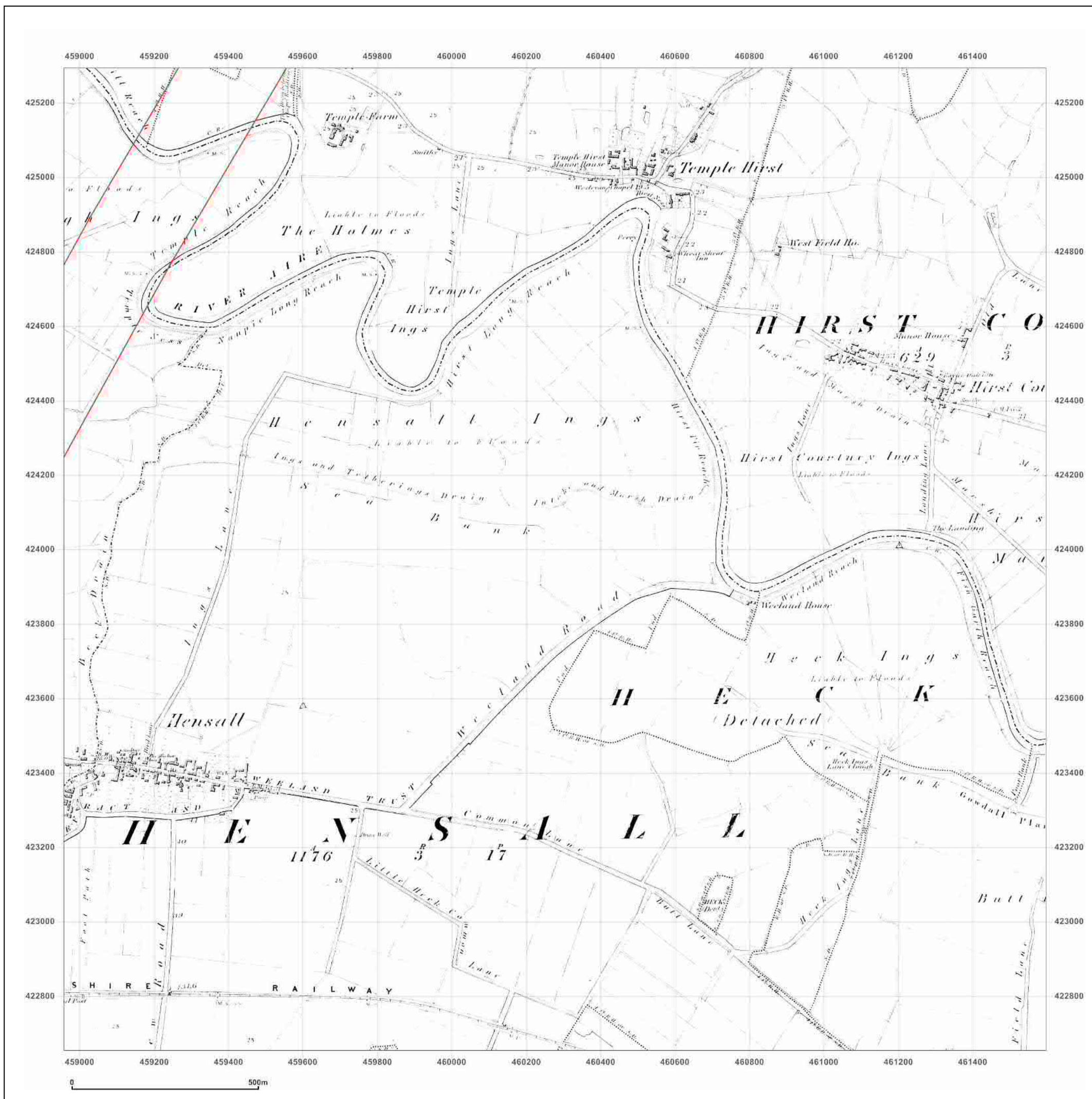


Produced by  
Groundsure Insights  
T: 08444 159000  
E: [info@groundsure.com](mailto:info@groundsure.com)  
W: [www.groundsure.com](http://www.groundsure.com)

© Crown copyright and database rights 2015 Ordnance Survey 100035207

Production date: 01 September 2016

To view map legend click here [Legend](#)



**Site Details:**

Eggborough Gas Connection  
Corridors

Client Ref: PO\_60506766\_  
Report Ref: GS-3268332\_SS\_3\_1  
Grid Ref: 460276, 423973


Map Name: County Series

Map date: 1891

Scale: 1:10,560

Printed at: 1:10,560



<p>Surveyed 1888 Revised N/A Edition 1891 Copyright N/A Levelled N/A</p>		<p>Surveyed 1888 Revised N/A Edition 1891 Copyright N/A Levelled N/A</p>
--	---	--



Produced by  
Groundsure Insights  
T: 08444 159000  
E: [info@groundsure.com](mailto:info@groundsure.com)  
W: [www.groundsure.com](http://www.groundsure.com)

© Crown copyright and database rights 2015 Ordnance Survey 100035207

Production date: 01 September 2016

To view map legend click here [Legend](#)



**Site Details:**

Eggborough Gas Connection  
Corridors

**Client Ref:** PO\_60506766\_  
**Report Ref:** GS-3268332\_SS\_3\_1  
**Grid Ref:** 460276, 423973

**Map Name:** County Series

**Map date:** 1908

**Scale:** 1:10,560

**Printed at:** 1:10,560



Surveyed 1888  
Revised 1908  
Edition 1908  
Copyright N/A  
Levelled N/A

Surveyed 1888  
Revised 1908  
Edition 1908  
Copyright N/A  
Levelled N/A

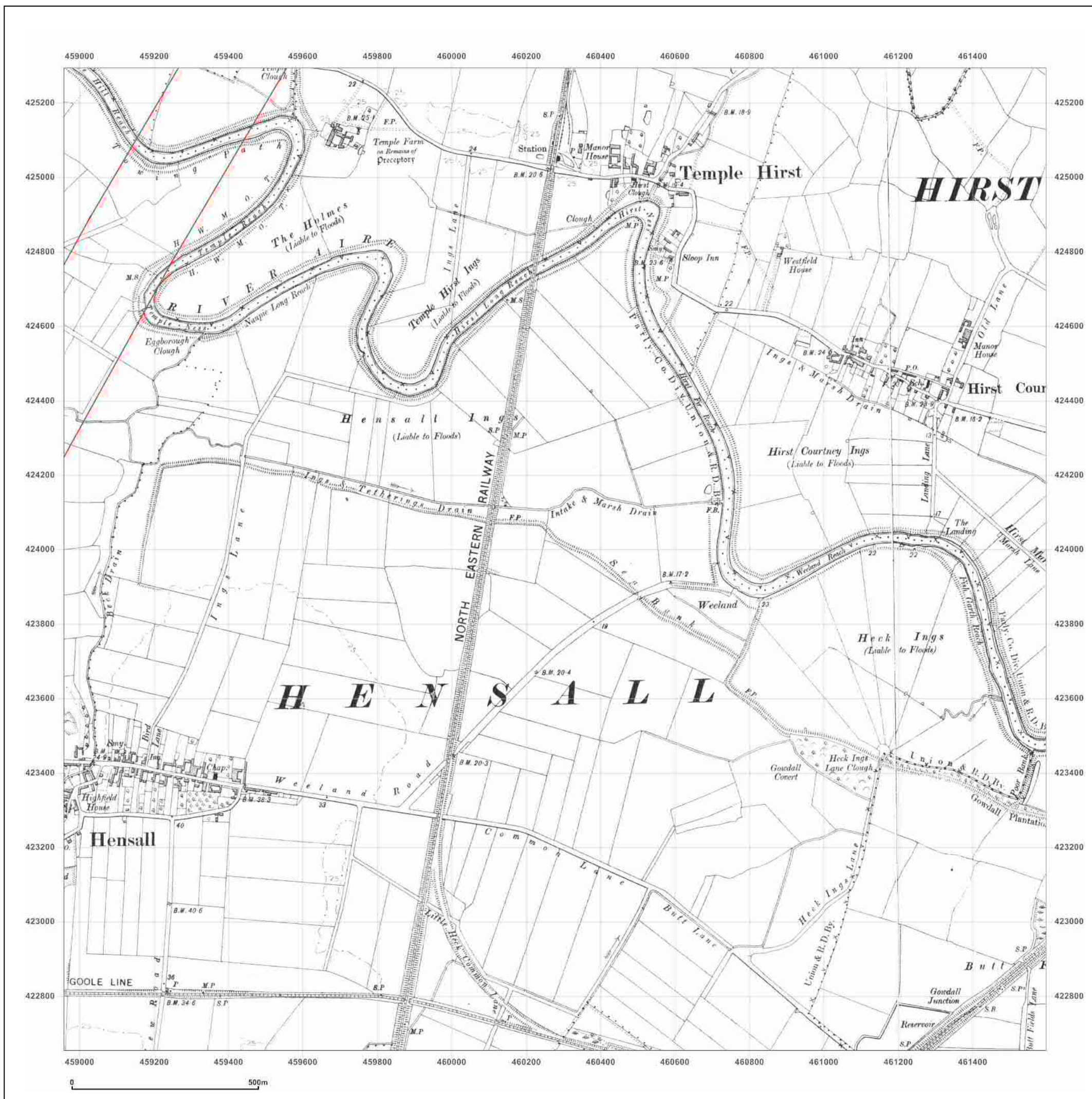


Produced by  
Groundsure Insights  
T: 08444 159000  
E: [info@groundsure.com](mailto:info@groundsure.com)  
W: [www.groundsure.com](http://www.groundsure.com)

© Crown copyright and database rights 2015 Ordnance Survey 100035207

Production date: 01 September 2016

To view map legend click here [Legend](#)





**Site Details:**

Eggborough Gas Connection  
Corridors

**Client Ref:** PO\_60506766\_  
**Report Ref:** GS-3268332\_SS\_3\_1  
**Grid Ref:** 460276, 423973

**Map Name:** County Series

**Map date:** 1950

**Scale:** 1:10,560

**Printed at:** 1:10,560



Surveyed 1849  
Revised 1950  
Edition N/A  
Copyright N/A  
Levelled N/A

Surveyed 1849  
Revised 1950  
Edition N/A  
Copyright N/A  
Levelled N/A

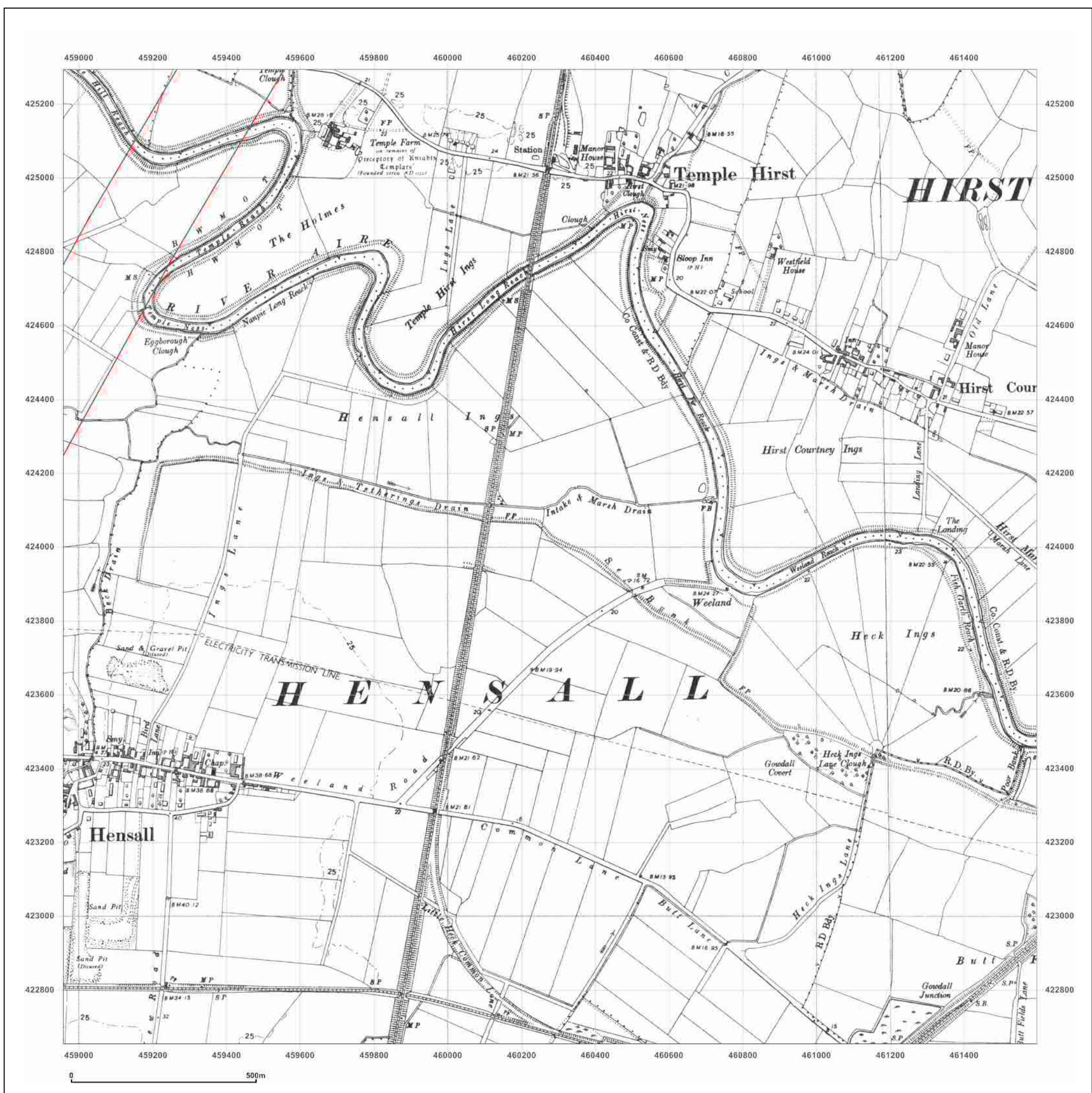


Produced by  
Groundsure Insights  
T: 08444 159000  
E: [info@groundsure.com](mailto:info@groundsure.com)  
W: [www.groundsure.com](http://www.groundsure.com)

© Crown copyright and database rights 2015 Ordnance Survey 100035207

Production date: 01 September 2016

To view map legend click here [Legend](#)



**Site Details:**

Eggborough Gas Connection  
Corridors

**Client Ref:** PO\_60506766\_  
**Report Ref:** GS-3268332\_SS\_3\_1  
**Grid Ref:** 460276, 423973

**Map Name:** Provisional

**Map date:** 1955-1958


**Scale:** 1:10,560

**Printed at:** 1:10,560




Surveyed N/A  
Revised 1957  
Edition N/A  
Copyright N/A  
Levelled N/A

Surveyed N/A  
Revised 1957  
Edition N/A  
Copyright 1958  
Levelled N/A



Surveyed N/A  
Revised 1955  
Edition 1955  
Copyright N/A  
Levelled N/A

Surveyed 1950  
Revised 1955  
Edition 1956  
Copyright N/A  
Levelled N/A

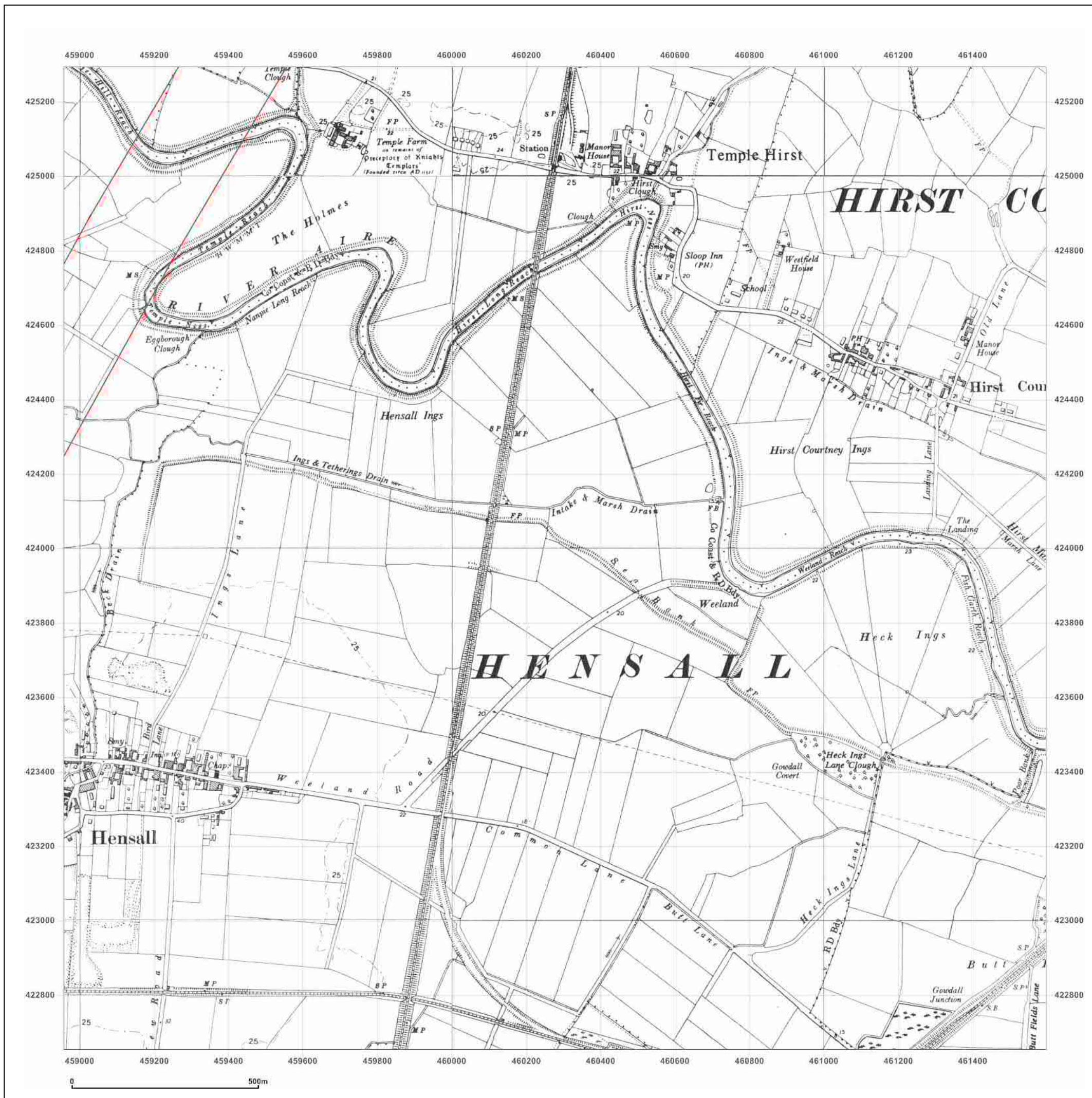


Produced by  
Groundsure Insights  
T: 08444 159000  
E: [info@groundsure.com](mailto:info@groundsure.com)  
W: [www.groundsure.com](http://www.groundsure.com)

© Crown copyright and database rights 2015 Ordnance Survey 100035207

Production date: 01 September 2016

To view map legend click here [Legend](#)



**Site Details:**

Eggborough Gas Connection  
Corridors

**Client Ref:** PO\_60506766\_  
**Report Ref:** GS-3268332\_SS\_3\_1  
**Grid Ref:** 460276, 423973

**Map Name:** National Grid

**Map date:** 1973


**Scale:** 1:10,000

**Printed at:** 1:10,000



Surveyed 1973  
Revised 1973  
Edition N/A  
Copyright N/A  
Levelled N/A

Surveyed 1971  
Revised 1973  
Edition N/A  
Copyright N/A  
Levelled N/A



Surveyed 1973  
Revised 1973  
Edition N/A  
Copyright N/A  
Levelled N/A

Surveyed 1973  
Revised 1973  
Edition N/A  
Copyright N/A  
Levelled N/A

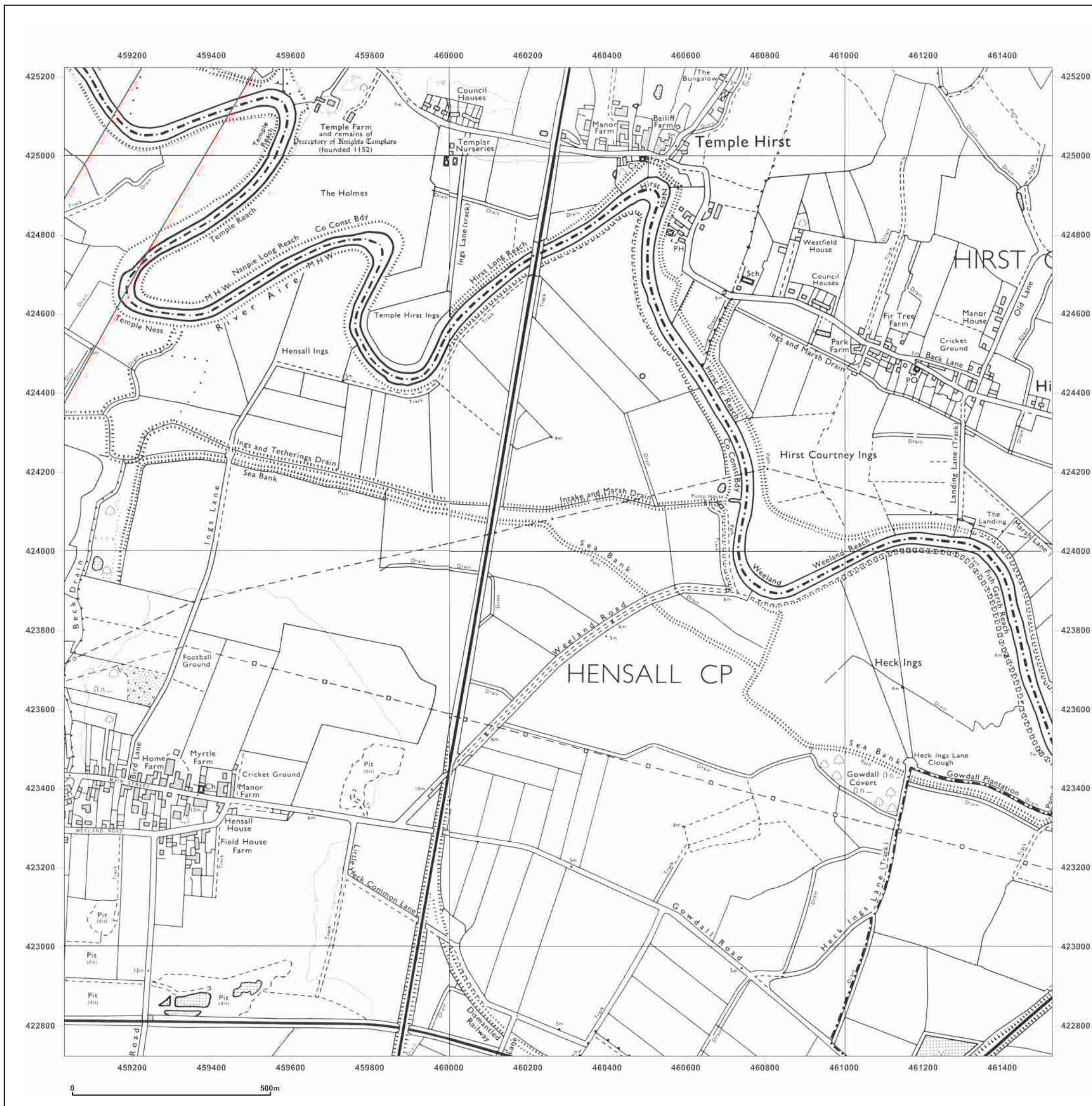


Produced by  
Groundsure Insights  
T: 08444 159000  
E: [info@groundsure.com](mailto:info@groundsure.com)  
W: [www.groundsure.com](http://www.groundsure.com)

© Crown copyright and database rights 2015 Ordnance Survey 100035207

Production date: 01 September 2016

To view map legend click here [Legend](#)



**Site Details:**

Eggborough Gas Connection  
Corridors


**Client Ref:** PO\_60506766\_  
**Report Ref:** GS-3268332\_SS\_3\_1  
**Grid Ref:** 460276, 423973

**Map Name:** National Grid

**Map date:** 1983

**Scale:** 1:10,000

**Printed at:** 1:10,000

Surveyed 1983  
Revised 1983  
Edition N/A  
Copyright N/A  
Levelled N/A

Surveyed 1980  
Revised 1983  
Edition N/A  
Copyright N/A  
Levelled N/A



Produced by  
Groundsure Insights  
T: 08444 159000  
E: [info@groundsure.com](mailto:info@groundsure.com)  
W: [www.groundsure.com](http://www.groundsure.com)

© Crown copyright and database rights 2015 Ordnance Survey 100035207

Production date: 01 September 2016

To view map legend click here [Legend](#)



**Site Details:**

Eggborough Gas Connection  
Corridors



**Client Ref:** PO\_60506766\_  
**Report Ref:** GS-3268332\_SS\_3\_1  
**Grid Ref:** 460276, 423973

**Map Name:** 1:10,000 Raster

**Map date:** 2002

**Scale:** 1:10,000

**Printed at:** 1:10,000

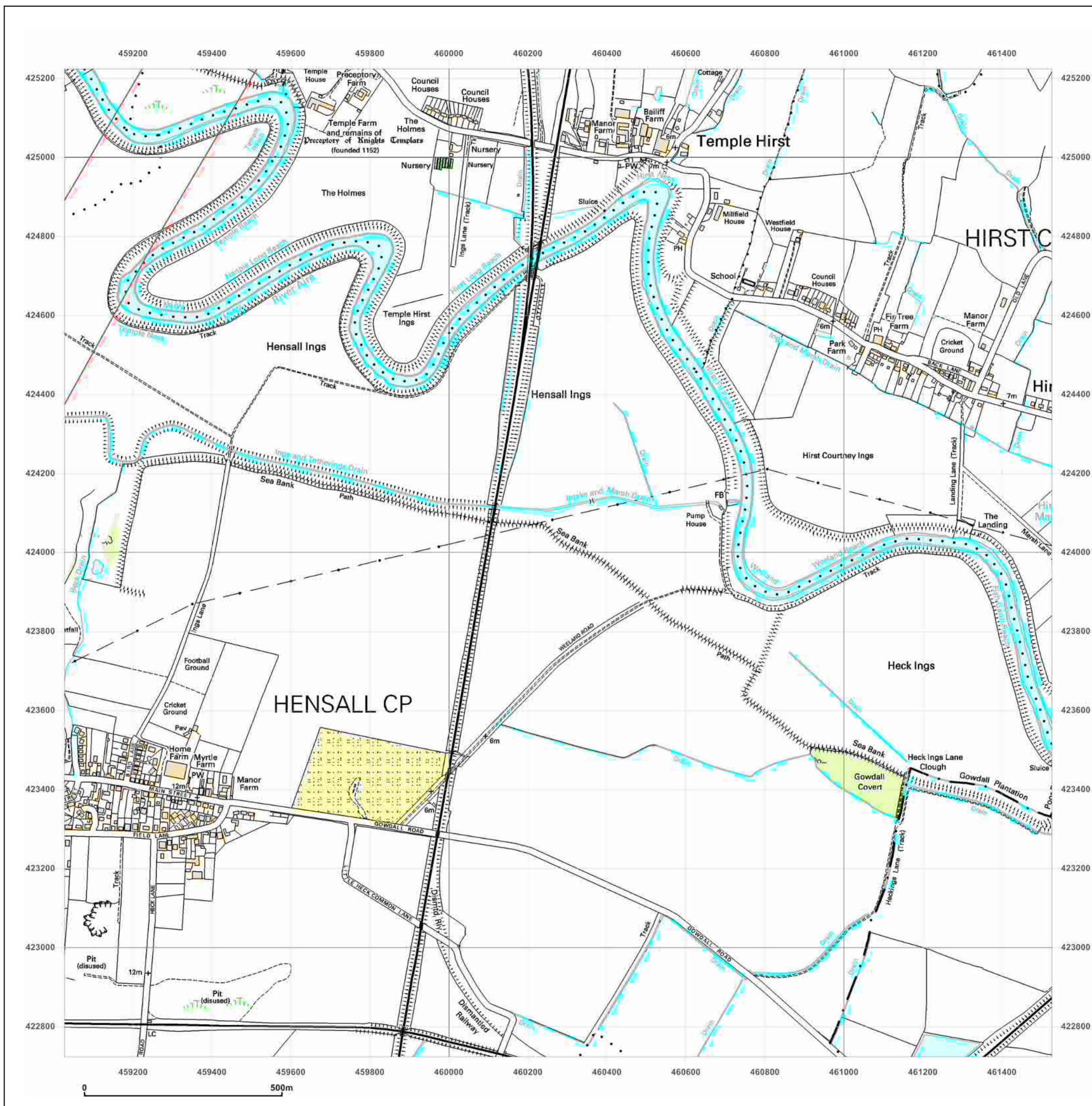


Produced by  
Groundsure Insights  
T: 08444 159000  
E: [info@groundsure.com](mailto:info@groundsure.com)  
W: [www.groundsure.com](http://www.groundsure.com)

© Crown copyright and database rights 2015 Ordnance Survey 100035207

Production date: 01 September 2016

To view map legend click here [Legend](#)



**Site Details:**

Eggborough Gas Connection  
Corridors



**Client Ref:** PO\_60506766\_  
**Report Ref:** GS-3268332\_SS\_3\_1  
**Grid Ref:** 460276, 423973

**Map Name:** National Grid

**Map date:** 2010

**Scale:** 1:10,000

**Printed at:** 1:10,000

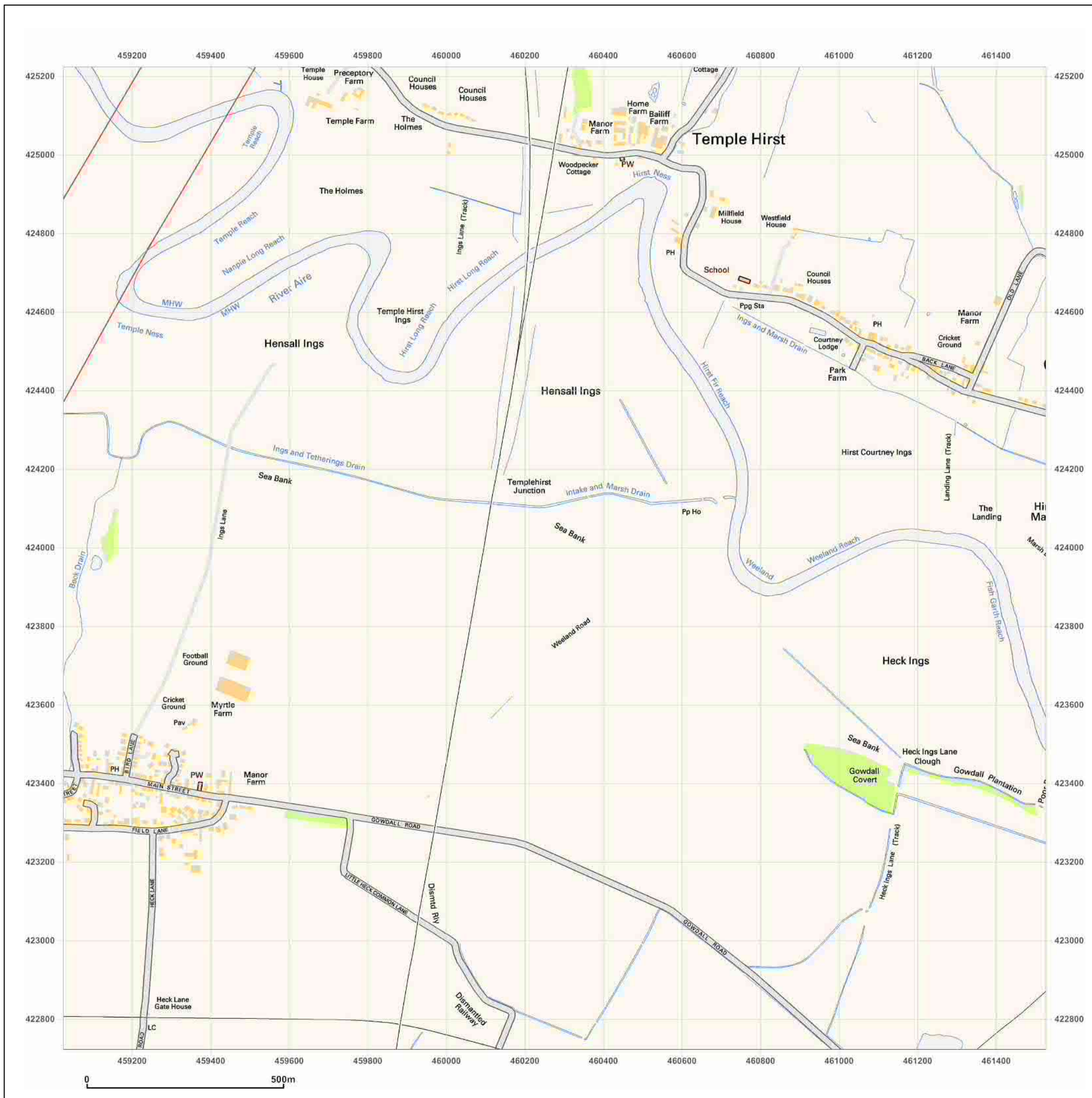


Produced by  
Groundsure Insights  
T: 08444 159000  
E: [info@groundsure.com](mailto:info@groundsure.com)  
W: [www.groundsure.com](http://www.groundsure.com)

© Crown copyright and database rights 2015 Ordnance Survey 100035207

Production date: 01 September 2016

To view map legend click here [Legend](#)



**Site Details:**

Eggborough Gas Connection  
Corridors


**Client Ref:** PO\_60506766\_  
**Report Ref:** GS-3268332\_SS\_3\_1  
**Grid Ref:** 460276, 423973

**Map Name:** National Grid

**Map date:** 2014

**Scale:** 1:10,000

**Printed at:** 1:10,000

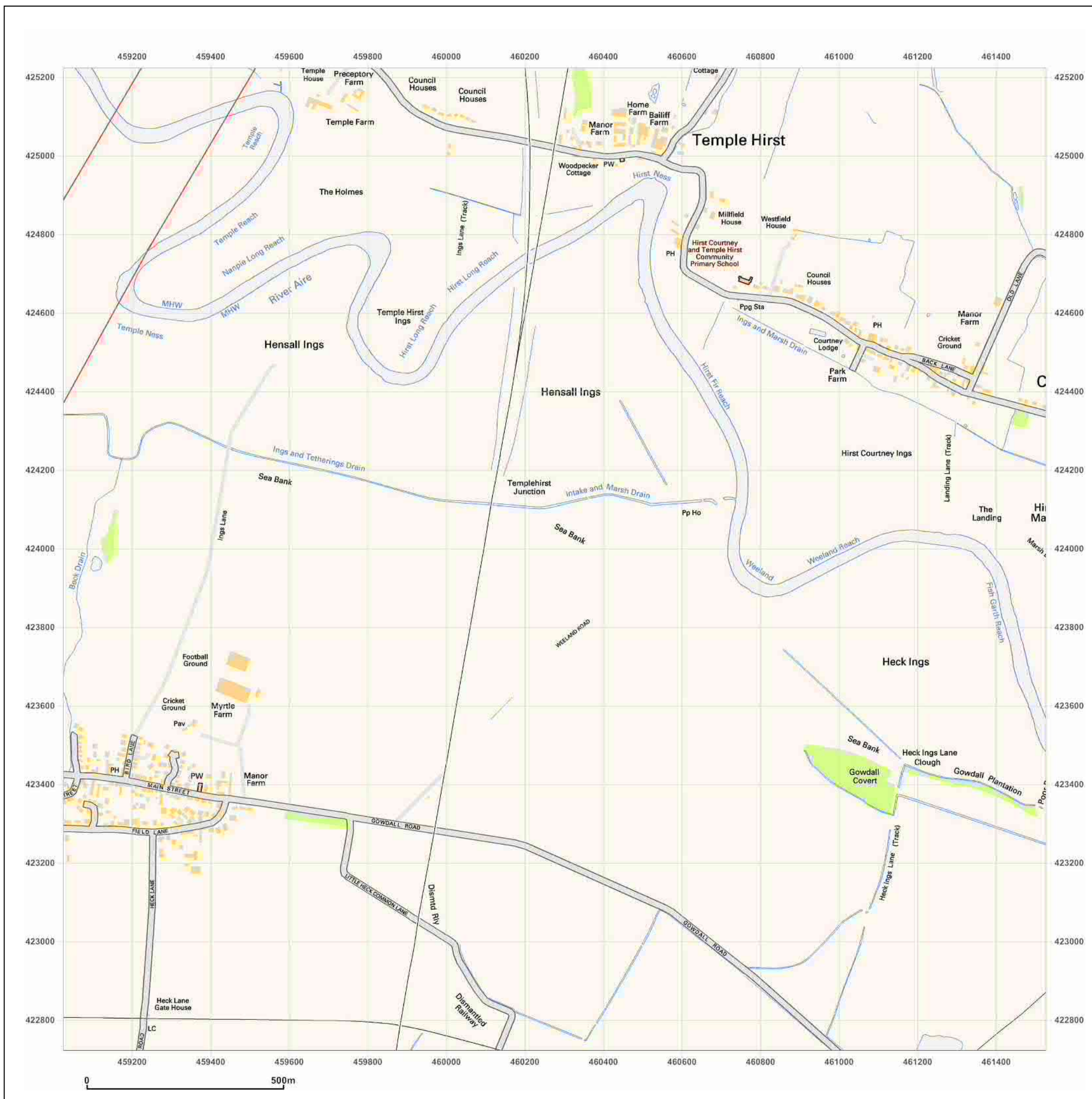


Produced by  
Groundsure Insights  
T: 08444 159000  
E: [info@groundsure.com](mailto:info@groundsure.com)  
W: [www.groundsure.com](http://www.groundsure.com)

© Crown copyright and database rights 2015 Ordnance Survey 100035207

Production date: 01 September 2016

To view map legend click here [Legend](#)



**Site Details:**

Eggborough Gas Connection  
Corridors

**Client Ref:** PO\_60506766\_  
**Report Ref:** GS-3268332\_SS\_3\_2  
**Grid Ref:** 460276, 426383

**Map Name:** County Series


**Map date:** 1855

**Scale:** 1:10,560

**Printed at:** 1:10,560



Surveyed 1849  
Revised N/A  
Edition 1855  
Copyright N/A  
Levelled N/A

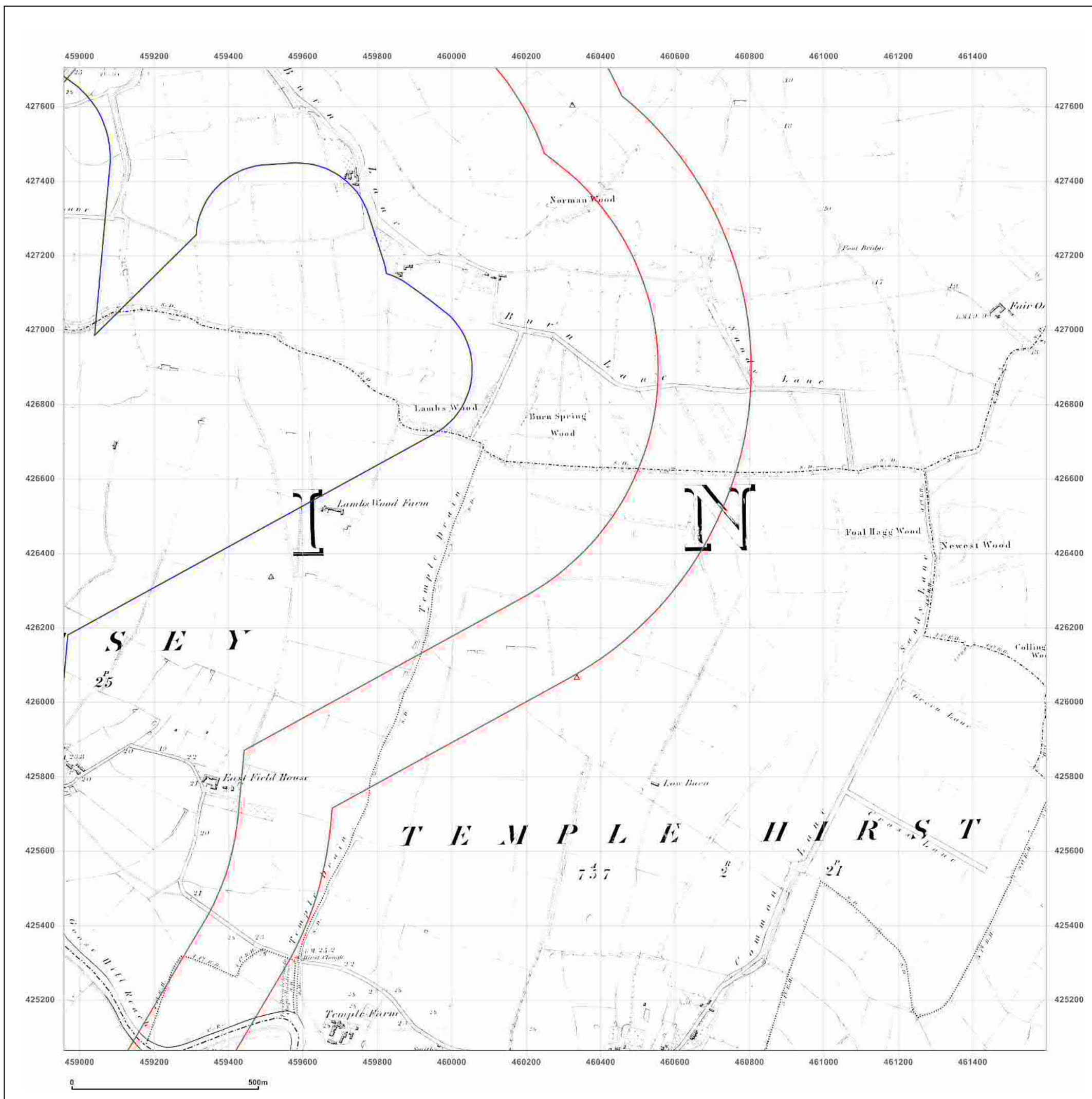


Produced by  
Groundsure Insights  
T: 08444 159000  
E: [info@groundsure.com](mailto:info@groundsure.com)  
W: [www.groundsure.com](http://www.groundsure.com)

© Crown copyright and database rights 2015 Ordnance Survey 100035207

Production date: 01 September 2016

To view map legend click here [Legend](#)





**Site Details:**

Eggborough Gas Connection  
Corridors

**Client Ref:** PO\_60506766\_  
**Report Ref:** GS-3268332\_SS\_3\_2  
**Grid Ref:** 460276, 426383

**Map Name:** County Series

**Map date:** 1891

**Scale:** 1:10,560

**Printed at:** 1:10,560




Surveyed N/A  
Revised 1888  
Edition 1907  
Copyright 1891  
Levelled N/A

Surveyed 1889  
Revised N/A  
Edition 1891  
Copyright N/A  
Levelled N/A

Surveyed 1888  
Revised N/A  
Edition 1891  
Copyright N/A  
Levelled N/A

Surveyed 1888  
Revised N/A  
Edition 1891  
Copyright N/A  
Levelled N/A

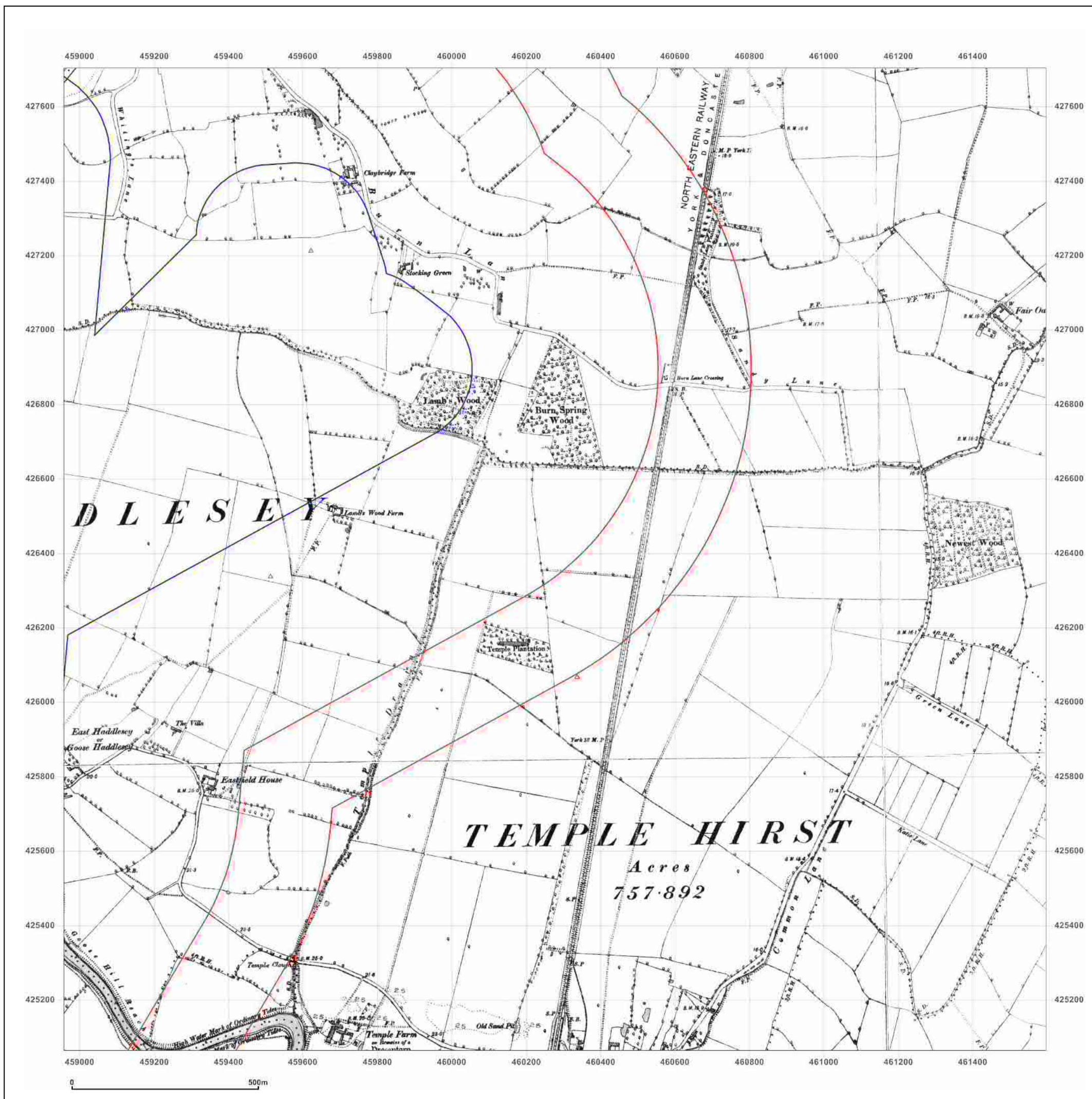


Produced by  
Groundsure Insights  
T: 08444 159000  
E: [info@groundsure.com](mailto:info@groundsure.com)  
W: [www.groundsure.com](http://www.groundsure.com)

© Crown copyright and database rights 2015 Ordnance Survey 100035207

Production date: 01 September 2016

To view map legend click here [Legend](#)



**Site Details:**

Eggborough Gas Connection  
Corridors

**Client Ref:** PO\_60506766\_  
**Report Ref:** GS-3268332\_SS\_3\_2  
**Grid Ref:** 460276, 426383

**Map Name:** County Series

**Map date:** 1908

**Scale:** 1:10,560

**Printed at:** 1:10,560




Surveyed 1888  
Revised 1908  
Edition 1908  
Copyright N/A  
Levelled N/A

Surveyed 1888  
Revised 1908  
Edition 1908  
Copyright N/A  
Levelled N/A

Surveyed 1888  
Revised 1908  
Edition 1908  
Copyright N/A  
Levelled N/A

Surveyed 1888  
Revised 1908  
Edition 1908  
Copyright N/A  
Levelled N/A

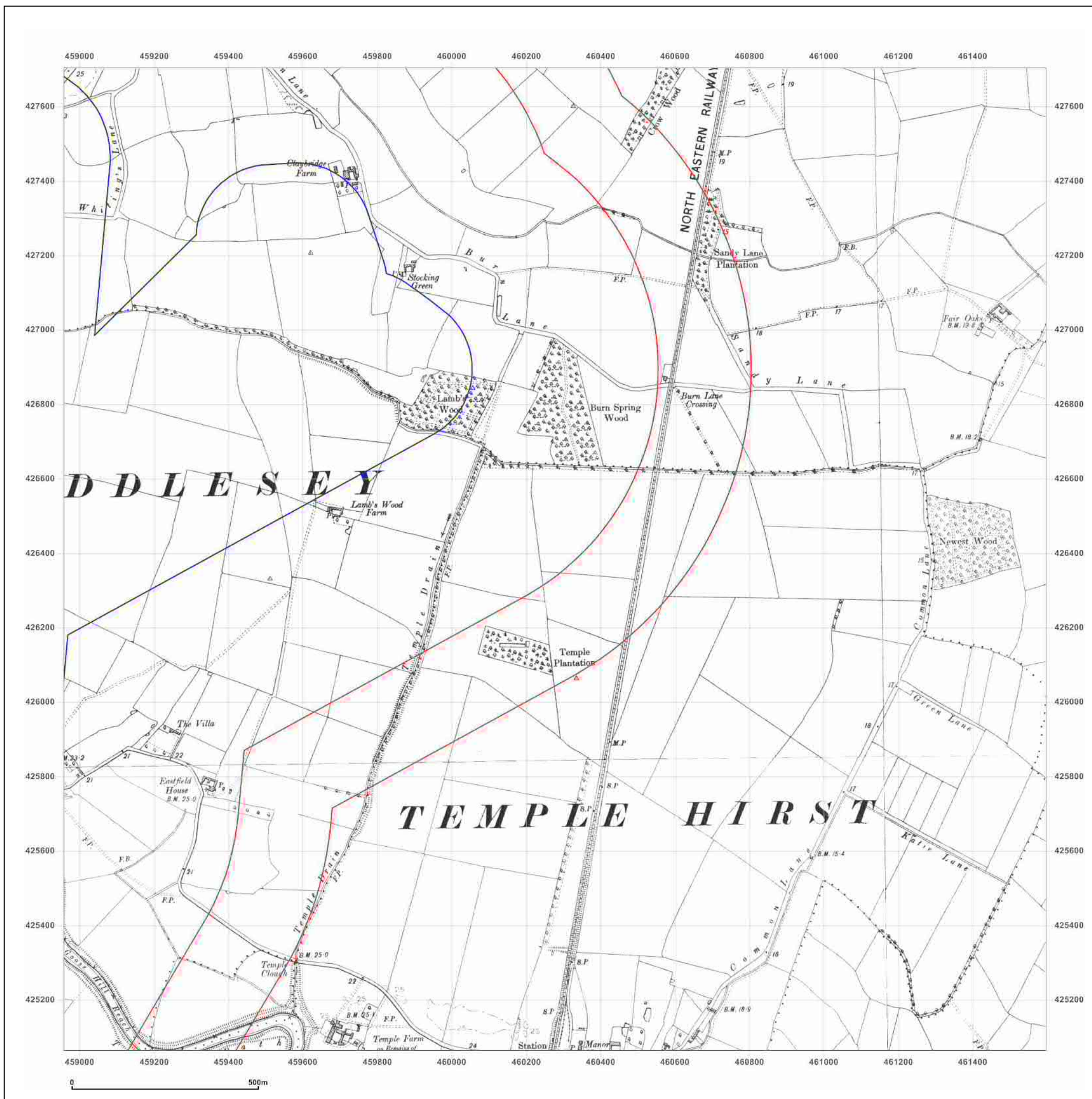


Produced by  
Groundsure Insights  
T: 08444 159000  
E: [info@groundsure.com](mailto:info@groundsure.com)  
W: [www.groundsure.com](http://www.groundsure.com)

© Crown copyright and database rights 2015 Ordnance Survey 100035207

Production date: 01 September 2016

To view map legend click here [Legend](#)



**Site Details:**

Eggborough Gas Connection  
Corridors

**Client Ref:** PO\_60506766\_  
**Report Ref:** GS-3268332\_SS\_3\_2  
**Grid Ref:** 460276, 426383

**Map Name:** County Series


**Map date:** 1950

**Scale:** 1:10,560

**Printed at:** 1:10,560




Surveyed 1849  
Revised 1950  
Edition N/A  
Copyright N/A  
Levelled N/A



Surveyed 1849  
Revised 1950  
Edition N/A  
Copyright N/A  
Levelled N/A

Surveyed 1849  
Revised 1950  
Edition N/A  
Copyright N/A  
Levelled N/A

Surveyed 1849  
Revised 1950  
Edition N/A  
Copyright N/A  
Levelled N/A

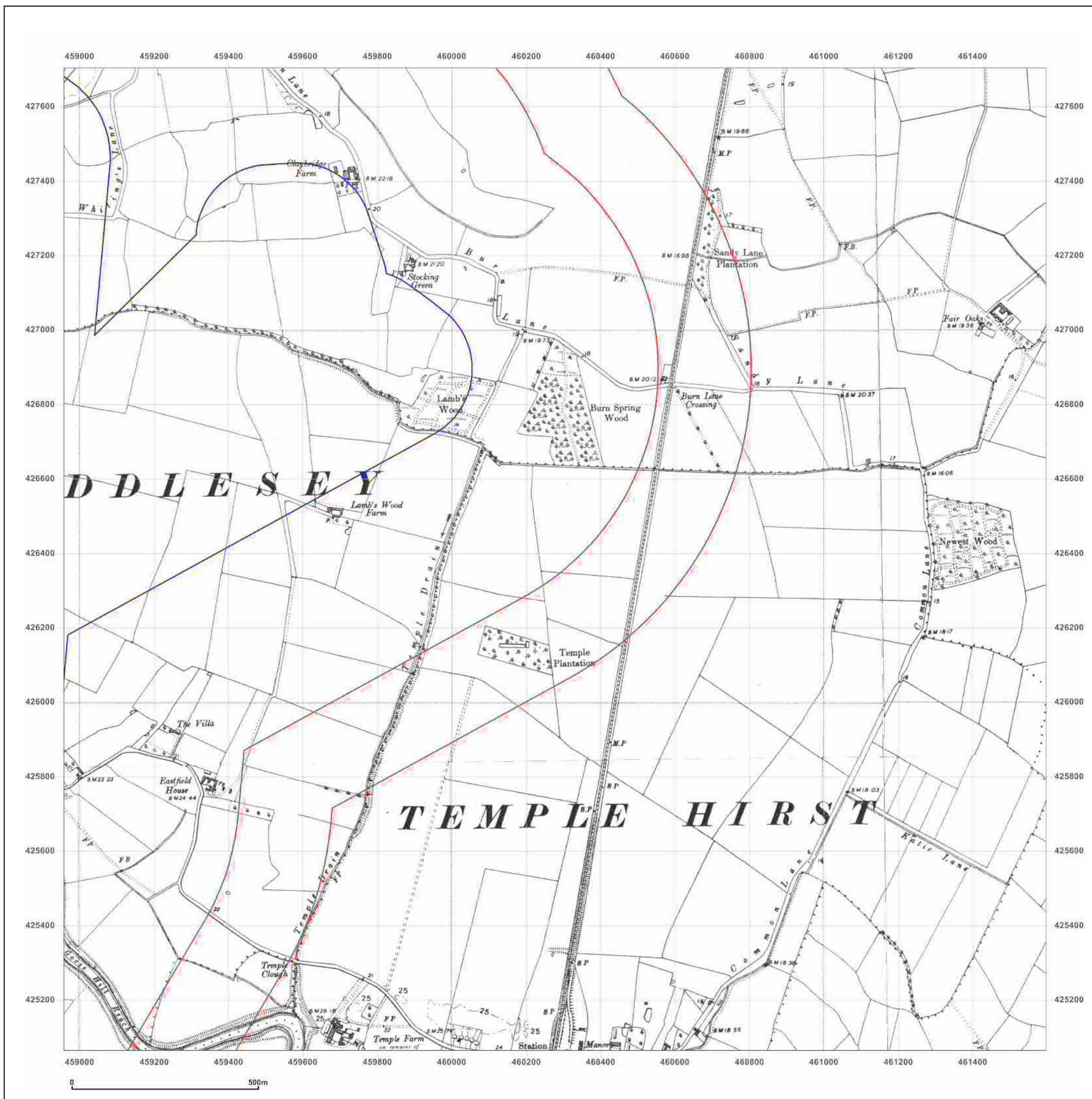


Produced by  
Groundsure Insights  
T: 08444 159000  
E: [info@groundsure.com](mailto:info@groundsure.com)  
W: [www.groundsure.com](http://www.groundsure.com)

© Crown copyright and database rights 2015 Ordnance Survey 100035207

Production date: 01 September 2016

To view map legend click here [Legend](#)



**Site Details:**

Eggborough Gas Connection  
Corridors

**Client Ref:** PO\_60506766\_  
**Report Ref:** GS-3268332\_SS\_3\_2  
**Grid Ref:** 460276, 426383


**Map Name:** Provisional

**Map date:** 1957-1958

**Scale:** 1:10,560

**Printed at:** 1:10,560



<p>Surveyed N/A Revised 1957 Edition N/A Copyright N/A Levelled N/A</p>		<p>Surveyed N/A Revised 1957 Edition N/A Copyright 1958 Levelled N/A</p>
---	---	--

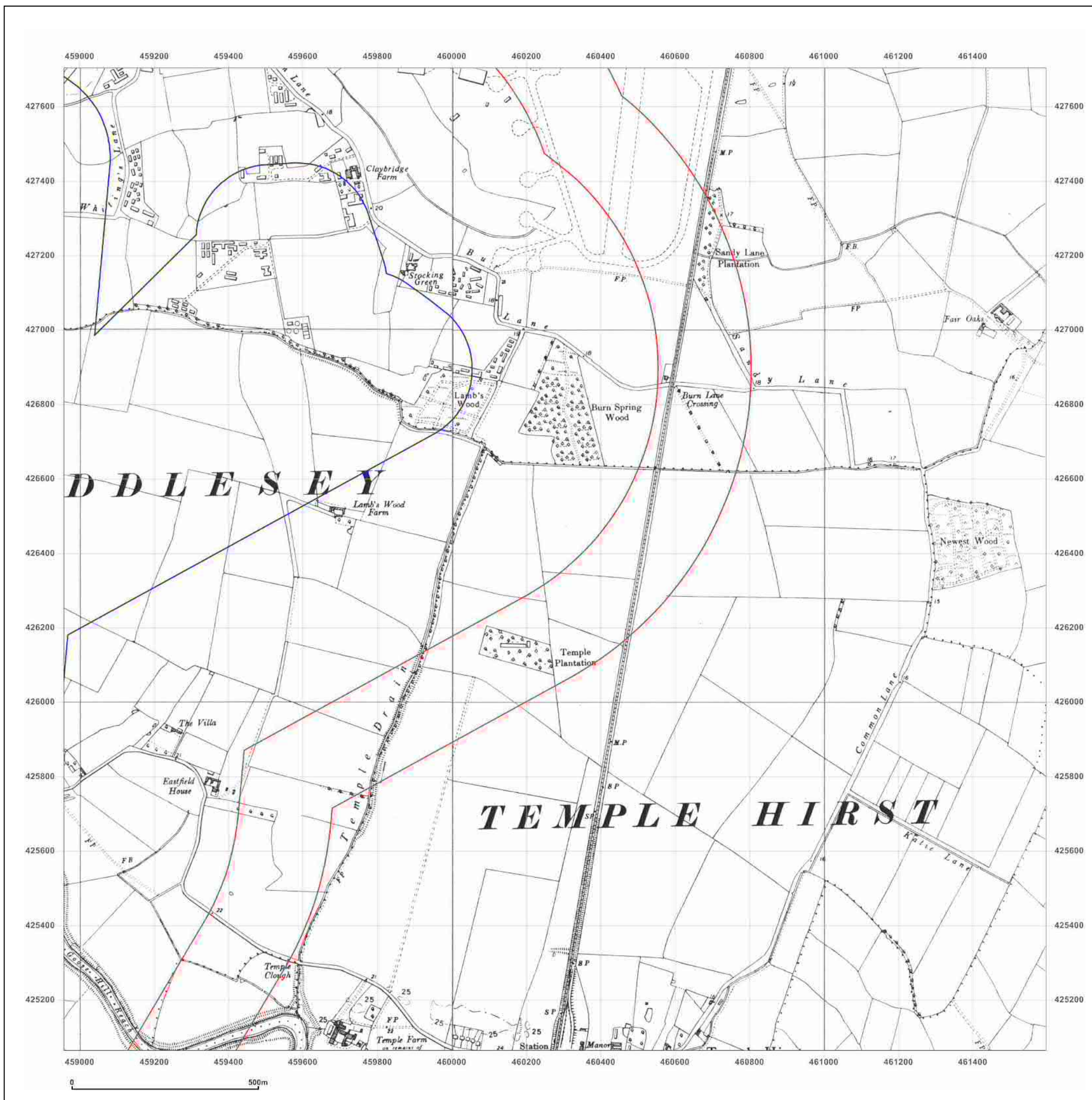


Produced by  
Groundsure Insights  
T: 08444 159000  
E: [info@groundsure.com](mailto:info@groundsure.com)  
W: [www.groundsure.com](http://www.groundsure.com)

© Crown copyright and database rights 2015 Ordnance Survey 100035207

Production date: 01 September 2016

To view map legend click here [Legend](#)



**Site Details:**

Eggborough Gas Connection  
Corridors

**Client Ref:** PO\_60506766\_  
**Report Ref:** GS-3268332\_SS\_3\_2  
**Grid Ref:** 460276, 426383

**Map Name:** National Grid

**Map date:** 1973


**Scale:** 1:10,000

**Printed at:** 1:10,000



Surveyed 1973  
Revised 1973  
Edition N/A  
Copyright N/A  
Levelled N/A

Surveyed 1971  
Revised 1973  
Edition N/A  
Copyright N/A  
Levelled N/A

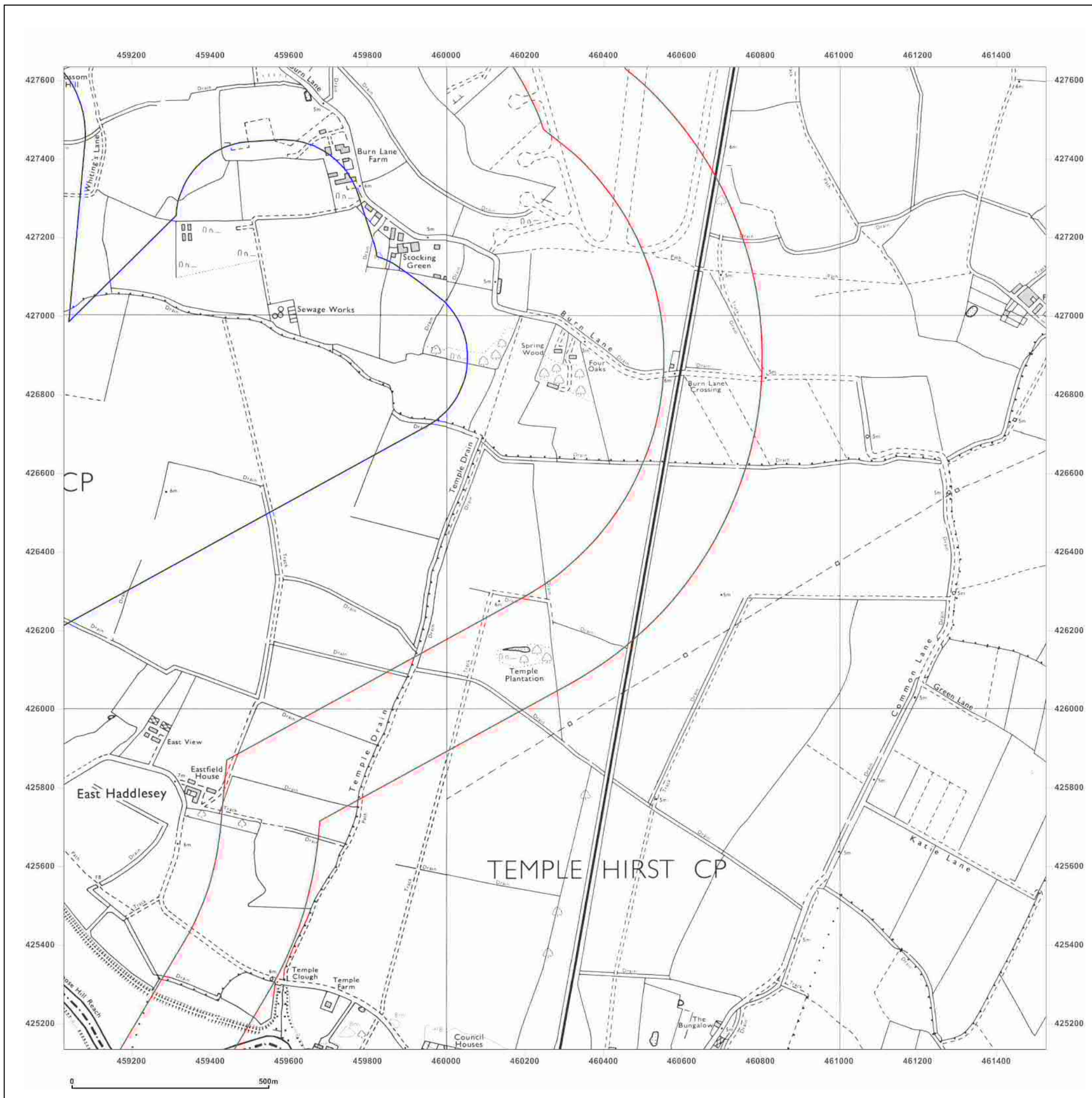


Produced by  
Groundsure Insights  
T: 08444 159000  
E: [info@groundsure.com](mailto:info@groundsure.com)  
W: [www.groundsure.com](http://www.groundsure.com)

© Crown copyright and database rights 2015 Ordnance Survey 100035207

Production date: 01 September 2016

To view map legend click here [Legend](#)



**Site Details:**

Eggborough Gas Connection  
Corridors



**Client Ref:** PO\_60506766\_  
**Report Ref:** GS-3268332\_SS\_3\_2  
**Grid Ref:** 460276, 426383

**Map Name:** 1:10,000 Raster

**Map date:** 2002

**Scale:** 1:10,000

**Printed at:** 1:10,000

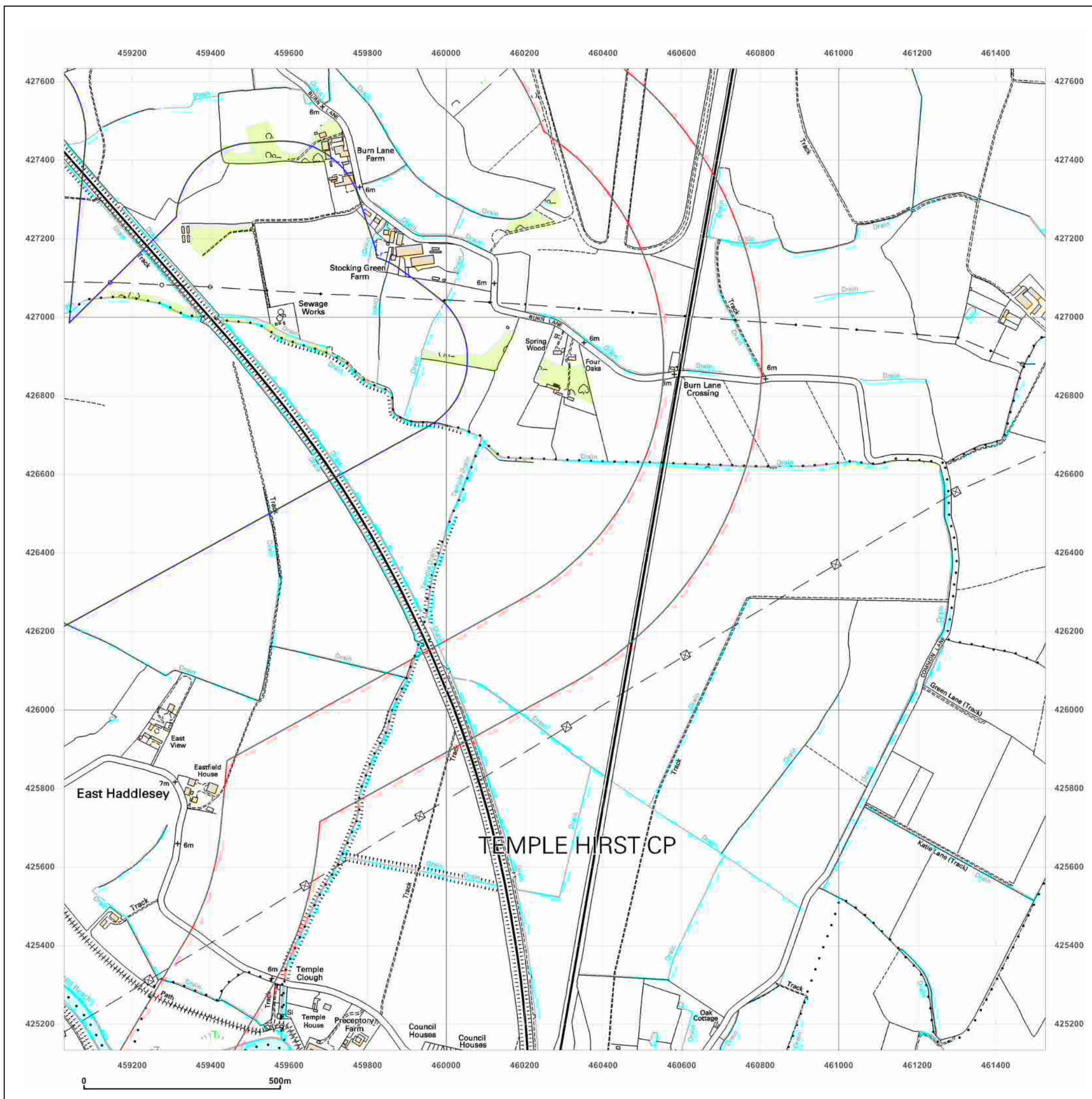


Produced by  
Groundsure Insights  
T: 08444 159000  
E: [info@groundsure.com](mailto:info@groundsure.com)  
W: [www.groundsure.com](http://www.groundsure.com)

© Crown copyright and database rights 2015 Ordnance Survey 100035207

Production date: 01 September 2016

To view map legend click here [Legend](#)



**Site Details:**

Eggborough Gas Connection  
Corridors



**Client Ref:** PO\_60506766\_  
**Report Ref:** GS-3268332\_SS\_3\_2  
**Grid Ref:** 460276, 426383

**Map Name:** National Grid

**Map date:** 2010

**Scale:** 1:10,000

**Printed at:** 1:10,000

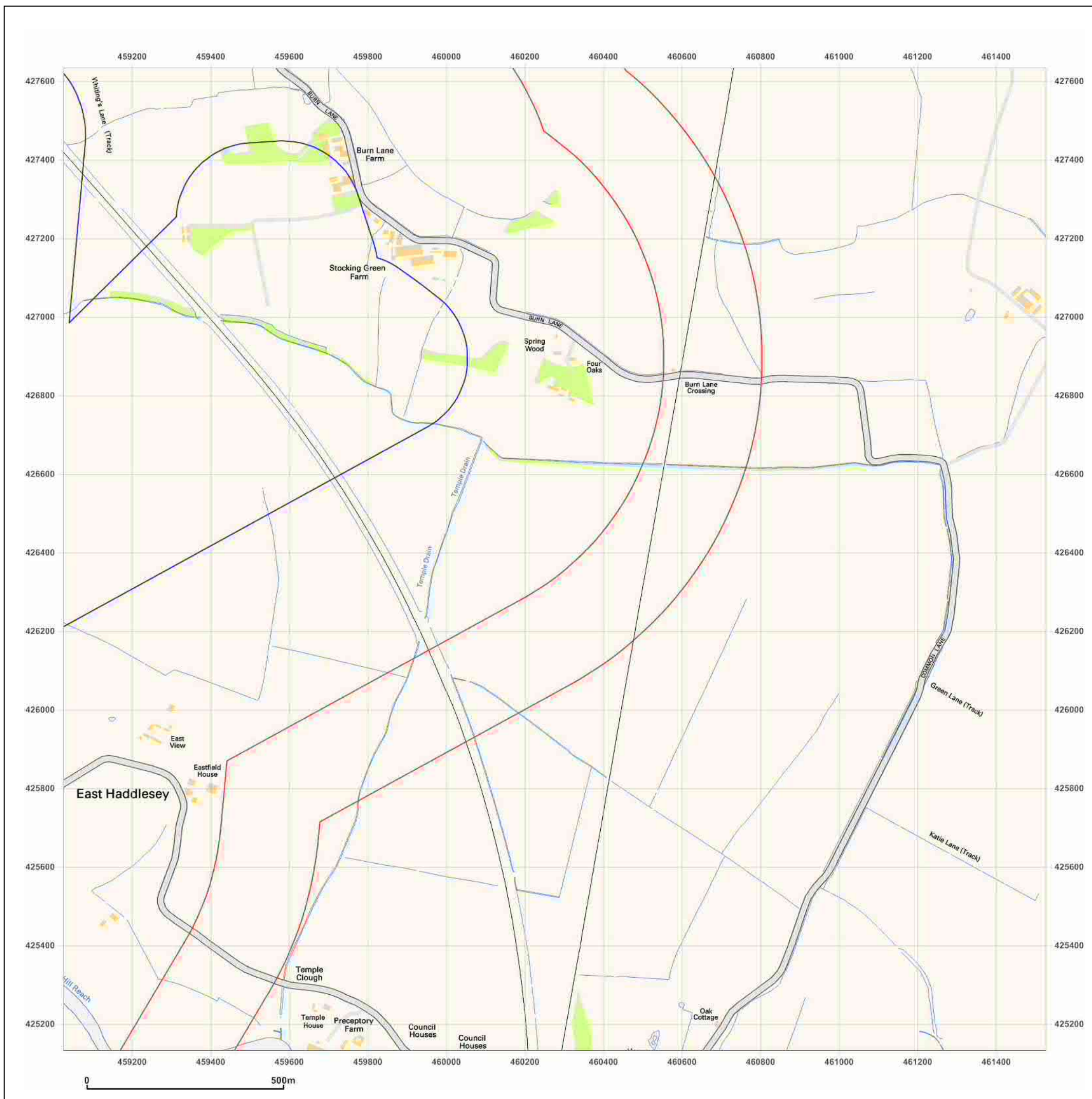


Produced by  
Groundsure Insights  
T: 08444 159000  
E: [info@groundsure.com](mailto:info@groundsure.com)  
W: [www.groundsure.com](http://www.groundsure.com)

© Crown copyright and database rights 2015 Ordnance Survey 100035207

Production date: 01 September 2016

To view map legend click here [Legend](#)



**Site Details:**

Eggborough Gas Connection  
Corridors


**Client Ref:** PO\_60506766\_  
**Report Ref:** GS-3268332\_SS\_3\_2  
**Grid Ref:** 460276, 426383

**Map Name:** National Grid

**Map date:** 2014

**Scale:** 1:10,000

**Printed at:** 1:10,000

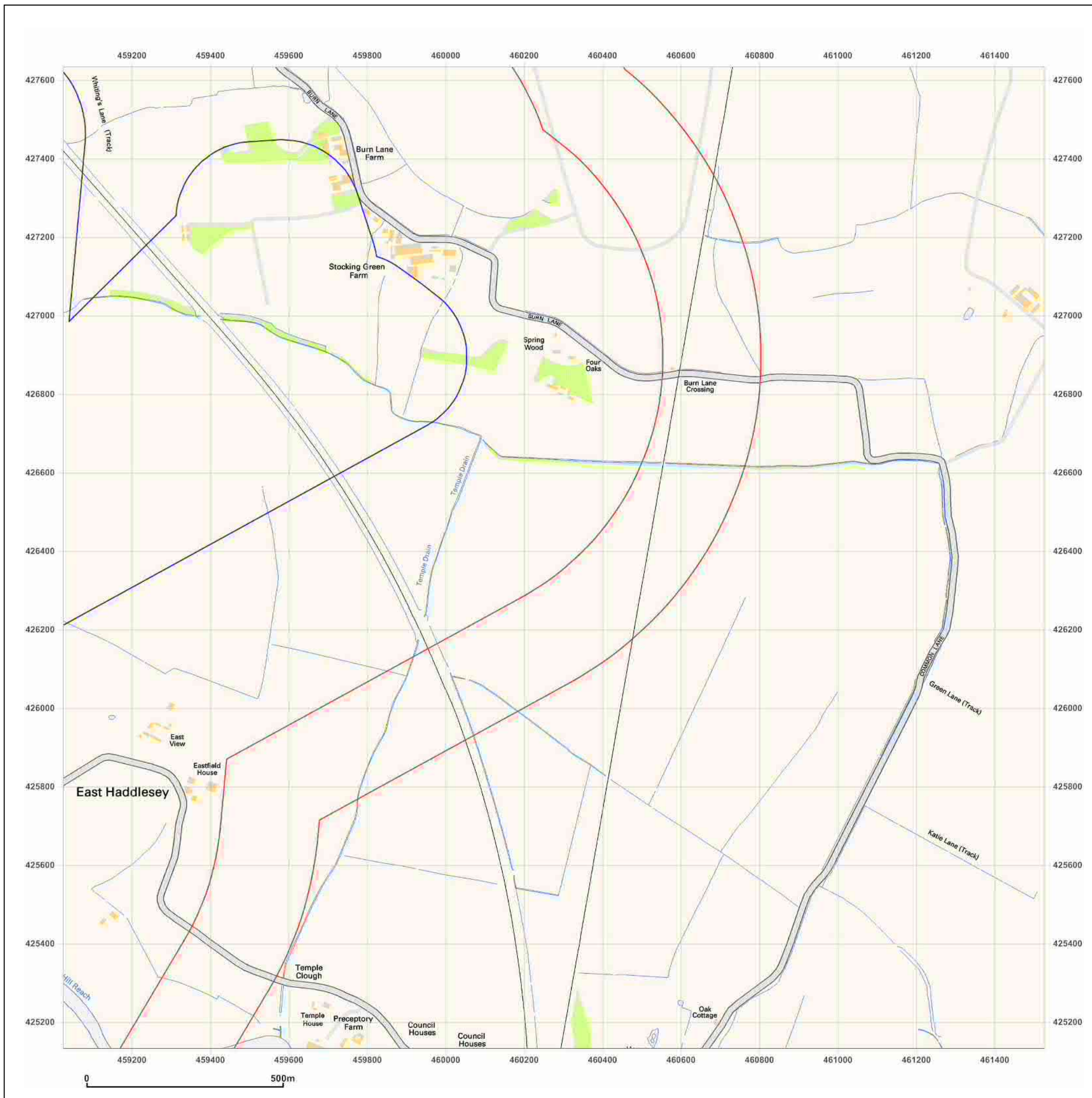


Produced by  
Groundsure Insights  
T: 08444 159000  
E: [info@groundsure.com](mailto:info@groundsure.com)  
W: [www.groundsure.com](http://www.groundsure.com)

© Crown copyright and database rights 2015 Ordnance Survey 100035207

Production date: 01 September 2016

To view map legend click here [Legend](#)





**Site Details:**

Eggborough Gas Connection  
Corridors

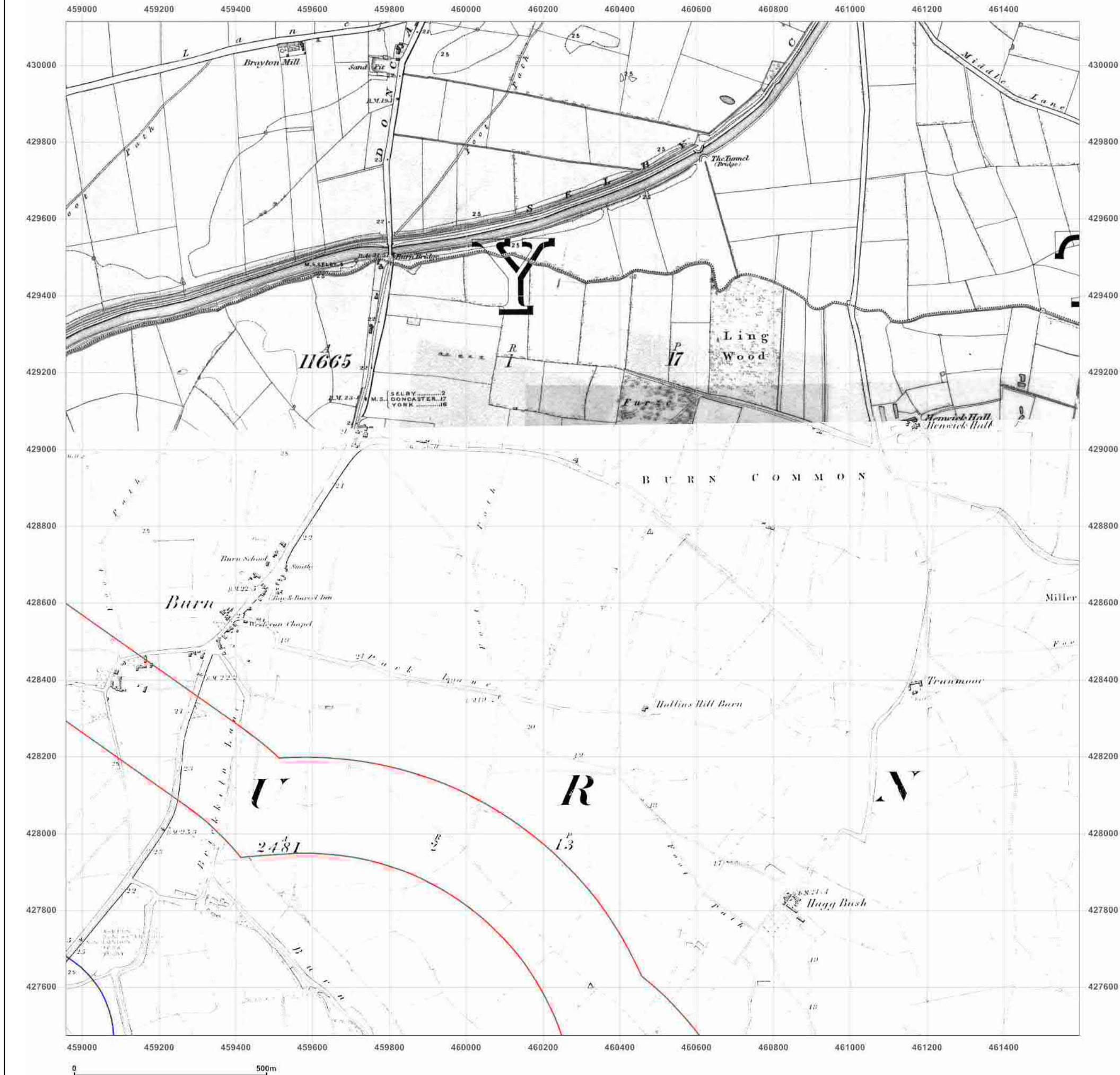
**Client Ref:** PO\_60506766\_  
**Report Ref:** GS-3268332\_SS\_3\_3  
**Grid Ref:** 460276, 428793

**Map Name:** County Series


**Map date:** 1851-1855

**Scale:** 1:10,560

**Printed at:** 1:10,560



Surveyed 1847  
Revised N/A  
Edition 1851  
Copyright N/A  
Levelled 1851



Surveyed 1849  
Revised N/A  
Edition 1855  
Copyright N/A  
Levelled N/A



Produced by  
Groundsure Insights  
T: 08444 159000  
E: [info@groundsure.com](mailto:info@groundsure.com)  
W: [www.groundsure.com](http://www.groundsure.com)

© Crown copyright and database rights 2015 Ordnance Survey 100035207

Production date: 01 September 2016

To view map legend click here [Legend](#)

**Site Details:**

Eggborough Gas Connection  
Corridors

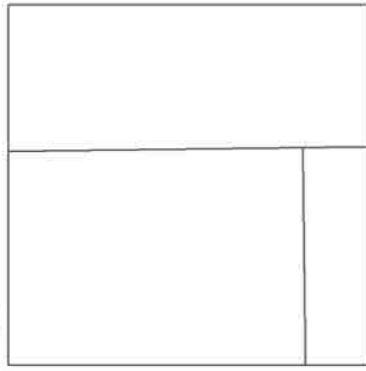
**Client Ref:** PO\_60506766\_  
**Report Ref:** GS-3268332\_SS\_3\_3  
**Grid Ref:** 460276, 428793

**Map Name:** County Series

**Map date:** 1891


**Scale:** 1:10,560

**Printed at:** 1:10,560

Surveyed N/A  
Revised 1888  
Edition 1891  
Copyright 1891  
Levelled N/A

Surveyed 1889  
Revised N/A  
Edition 1891  
Copyright N/A  
Levelled N/A

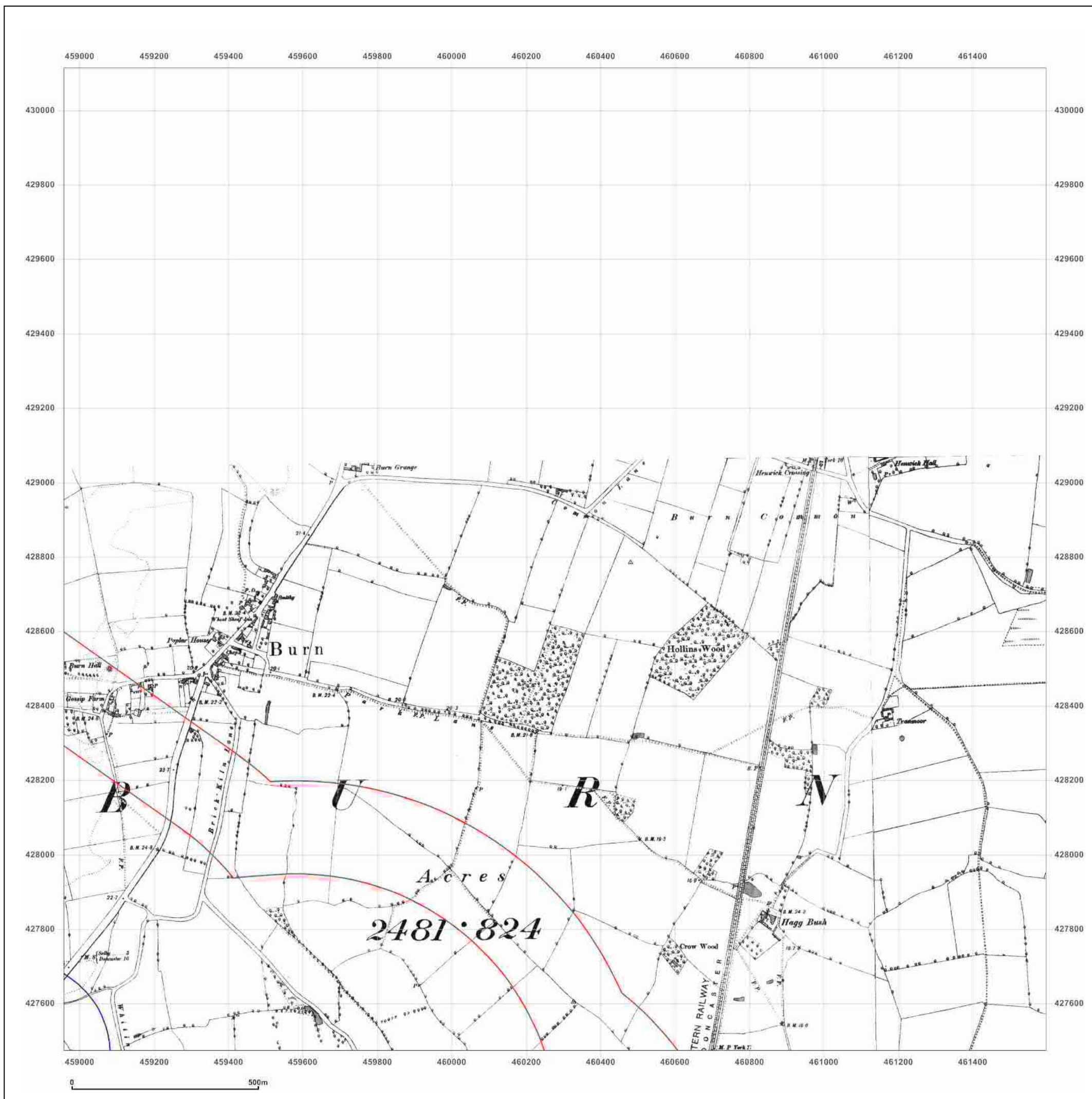


Produced by  
Groundsure Insights  
T: 08444 159000  
E: [info@groundsure.com](mailto:info@groundsure.com)  
W: [www.groundsure.com](http://www.groundsure.com)

© Crown copyright and database rights 2015 Ordnance Survey 100035207

Production date: 01 September 2016

To view map legend click here [Legend](#)



**Site Details:**

Eggborough Gas Connection  
Corridors

**Client Ref:** PO\_60506766\_  
**Report Ref:** GS-3268332\_SS\_3\_3  
**Grid Ref:** 460276, 428793

**Map Name:** County Series

**Map date:** 1905-1908

**Scale:** 1:10,560

**Printed at:** 1:10,560



Surveyed 1890  
Revised 1908  
Edition N/A  
Copyright N/A  
Levelled N/A

Surveyed 1849  
Revised 1905  
Edition N/A  
Copyright N/A  
Levelled N/A

Surveyed 1888  
Revised 1908  
Edition 1908  
Copyright N/A  
Levelled N/A

Surveyed 1889  
Revised 1908  
Edition 1908  
Copyright N/A  
Levelled N/A

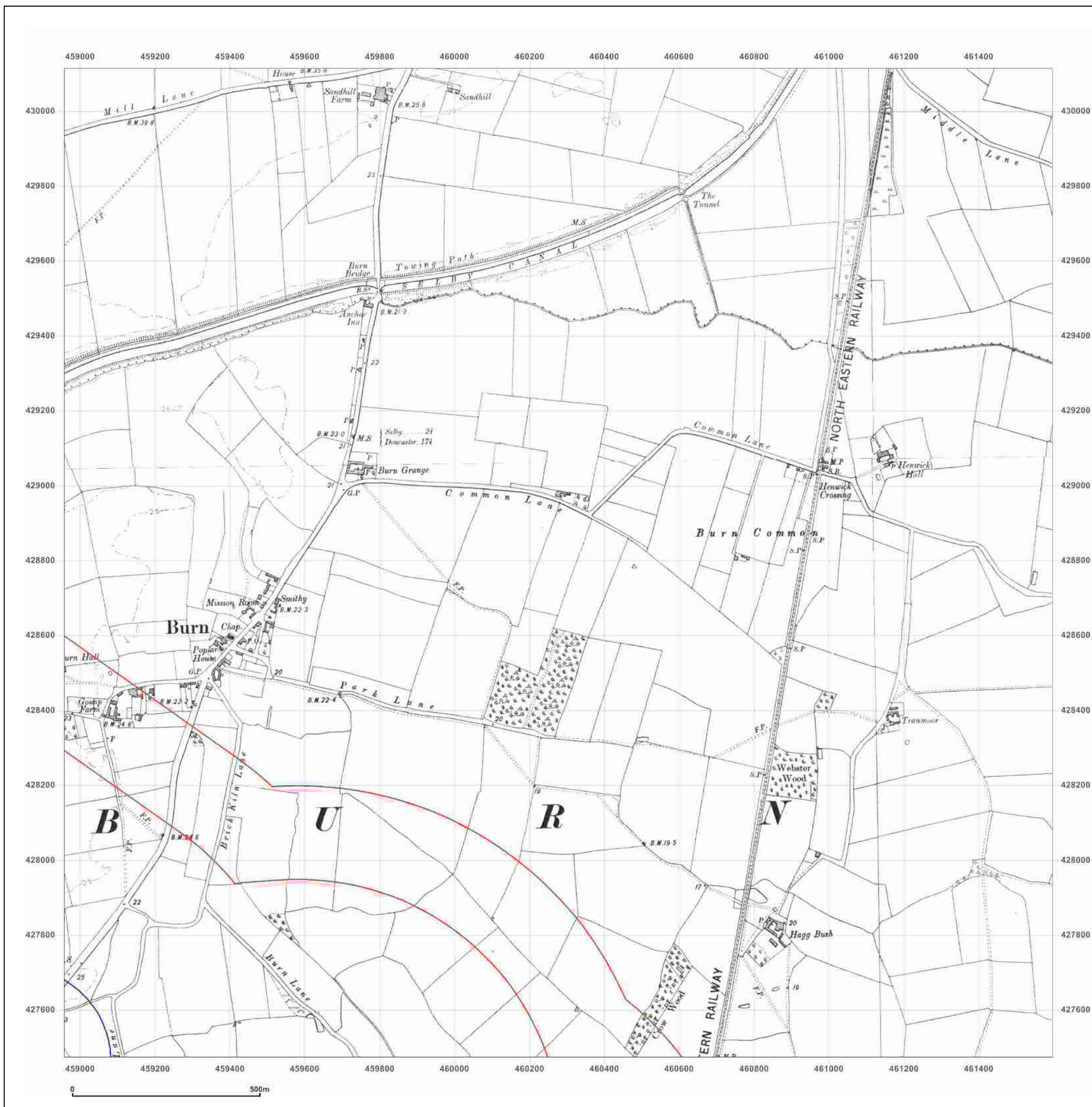


Produced by  
Groundsure Insights  
T: 08444 159000  
E: [info@groundsure.com](mailto:info@groundsure.com)  
W: [www.groundsure.com](http://www.groundsure.com)

© Crown copyright and database rights 2015 Ordnance Survey 100035207

Production date: 01 September 2016

To view map legend click here [Legend](#)



**Site Details:**

Eggborough Gas Connection  
Corridors

**Client Ref:** PO\_60506766\_  
**Report Ref:** GS-3268332\_SS\_3\_3  
**Grid Ref:** 460276, 428793

**Map Name:** County Series


**Map date:** 1938

**Scale:** 1:10,560

**Printed at:** 1:10,560



Surveyed 1849  
Revised 1938  
Edition N/A  
Copyright N/A  
Levelled N/A

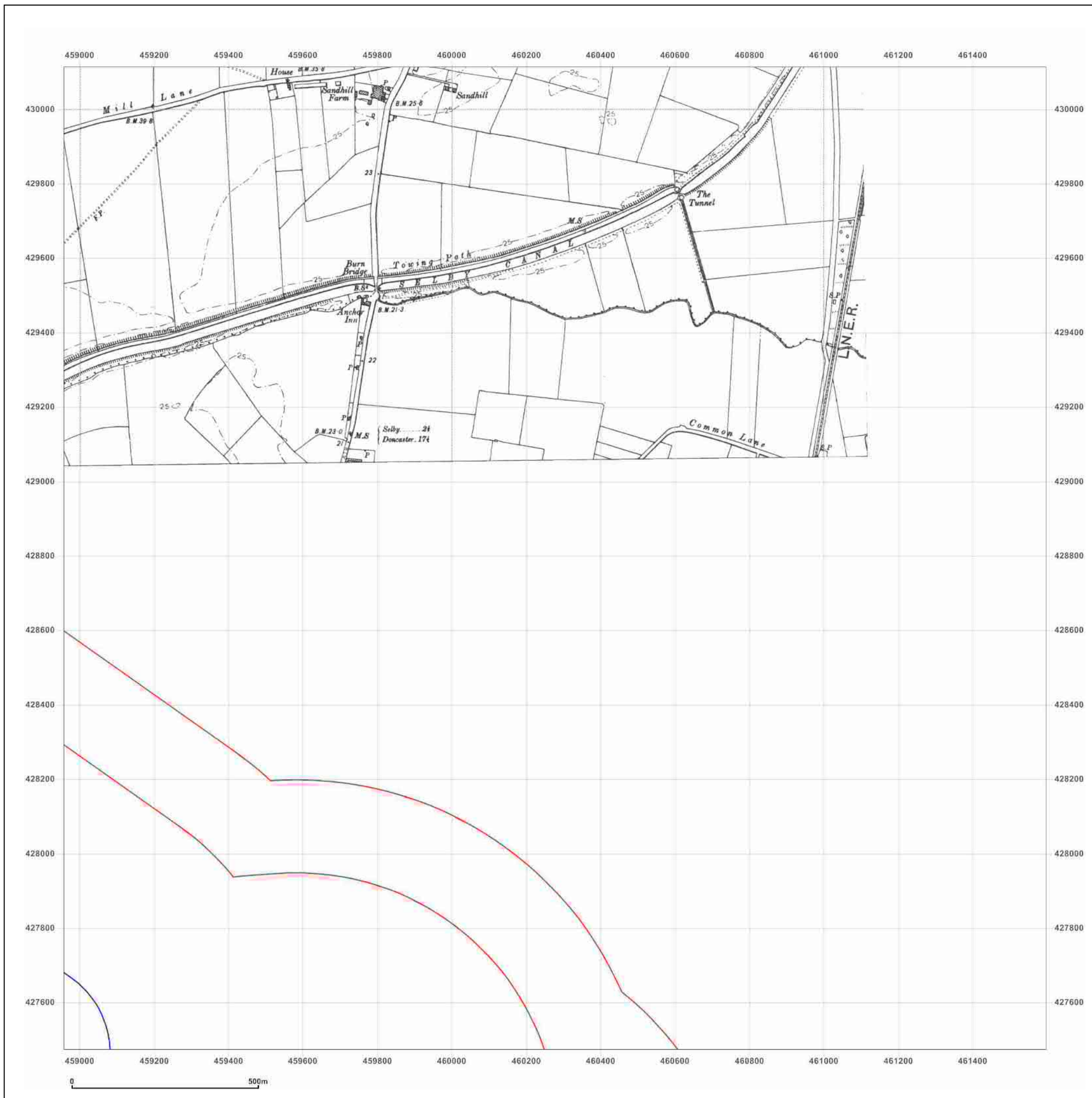


Produced by  
Groundsure Insights  
T: 08444 159000  
E: [info@groundsure.com](mailto:info@groundsure.com)  
W: [www.groundsure.com](http://www.groundsure.com)

© Crown copyright and database rights 2015 Ordnance Survey 100035207

Production date: 01 September 2016

To view map legend click here [Legend](#)



**Site Details:**

Eggborough Gas Connection  
Corridors

**Client Ref:** PO\_60506766\_  
**Report Ref:** GS-3268332\_SS\_3\_3  
**Grid Ref:** 460276, 428793

**Map Name:** County Series

**Map date:** 1950


**Scale:** 1:10,560

**Printed at:** 1:10,560




Surveyed 1849  
Revised 1950  
Edition N/A  
Copyright N/A  
Levelled N/A

Surveyed 1849  
Revised 1950  
Edition N/A  
Copyright N/A  
Levelled N/A



Surveyed 1849  
Revised 1950  
Edition N/A  
Copyright N/A  
Levelled N/A

Surveyed 1849  
Revised 1950  
Edition N/A  
Copyright N/A  
Levelled N/A

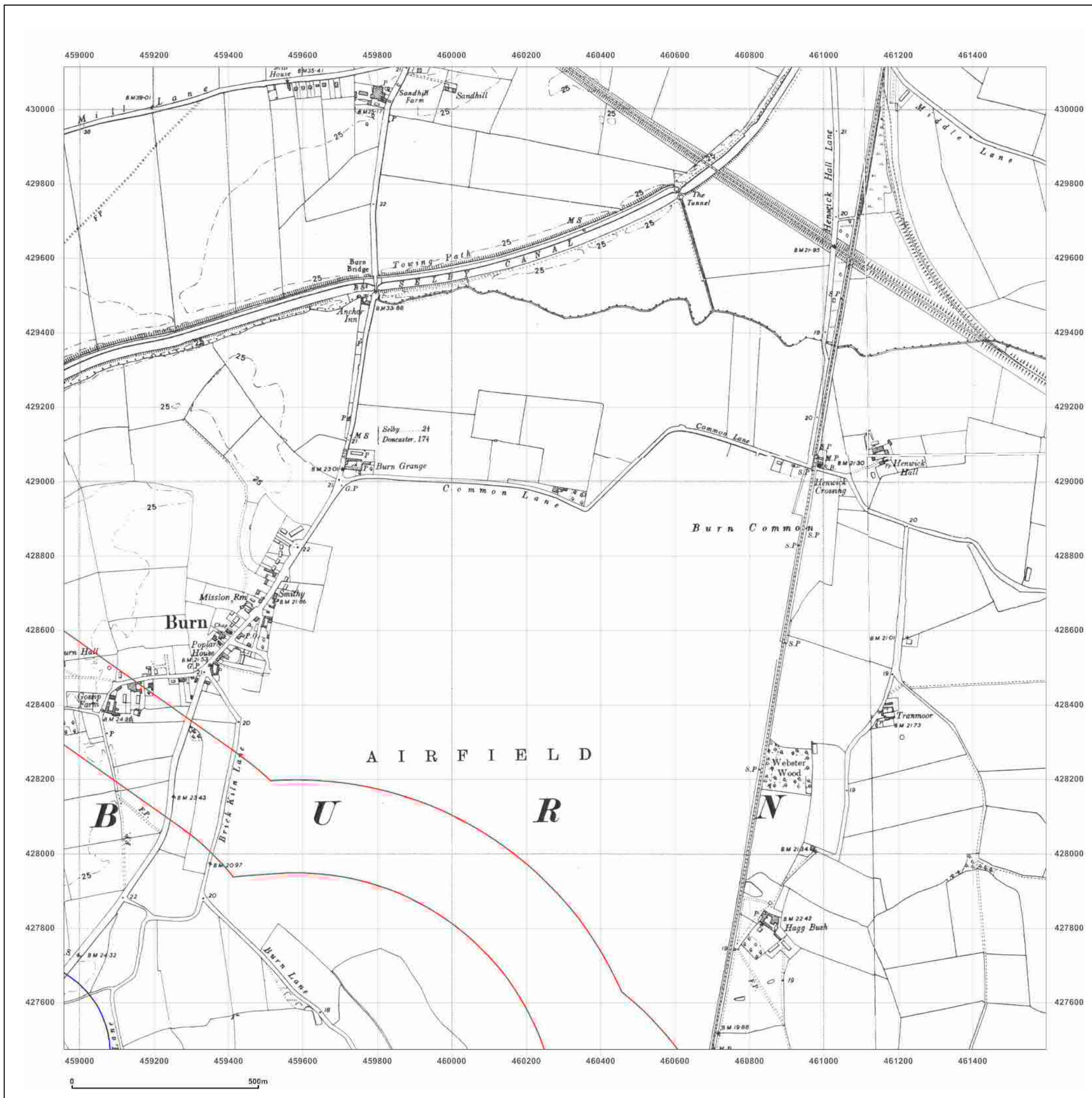


Produced by  
Groundsure Insights  
T: 08444 159000  
E: [info@groundsure.com](mailto:info@groundsure.com)  
W: [www.groundsure.com](http://www.groundsure.com)

© Crown copyright and database rights 2015 Ordnance Survey 100035207

Production date: 01 September 2016

To view map legend click here [Legend](#)



**Site Details:**

Eggborough Gas Connection  
Corridors

**Client Ref:** PO\_60506766\_  
**Report Ref:** GS-3268332\_SS\_3\_3  
**Grid Ref:** 460276, 428793

**Map Name:** Provisional

**Map date:** 1957-1958

**Scale:** 1:10,560

**Printed at:** 1:10,560



Surveyed N/A  
Revised 1957  
Edition N/A  
Copyright N/A  
Levelled N/A

Surveyed N/A  
Revised 1957  
Edition N/A  
Copyright 1958  
Levelled N/A

Surveyed N/A  
Revised 1957  
Edition N/A  
Copyright N/A  
Levelled N/A

Surveyed N/A  
Revised 1957  
Edition N/A  
Copyright 1958  
Levelled N/A

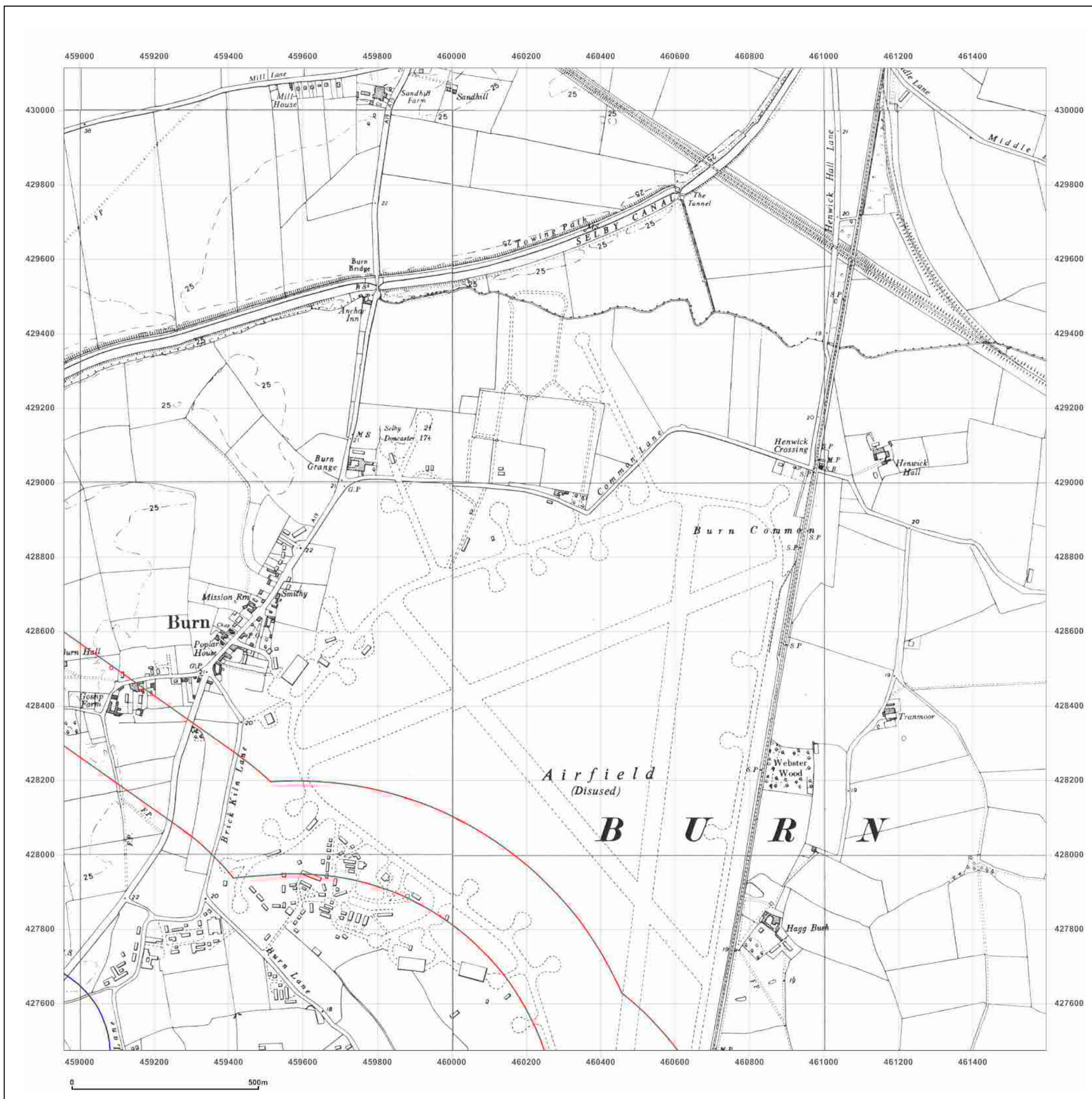


Produced by  
Groundsure Insights  
T: 08444 159000  
E: [info@groundsure.com](mailto:info@groundsure.com)  
W: [www.groundsure.com](http://www.groundsure.com)

© Crown copyright and database rights 2015 Ordnance Survey 100035207

Production date: 01 September 2016

To view map legend click here [Legend](#)



**Site Details:**

Eggborough Gas Connection  
Corridors

**Client Ref:** PO\_60506766\_  
**Report Ref:** GS-3268332\_SS\_3\_3  
**Grid Ref:** 460276, 428793

**Map Name:** National Grid

**Map date:** 1973


**Scale:** 1:10,000

**Printed at:** 1:10,000



Surveyed 1973  
Revised 1973  
Edition N/A  
Copyright N/A  
Levelled N/A

Surveyed 1971  
Revised 1973  
Edition N/A  
Copyright N/A  
Levelled N/A

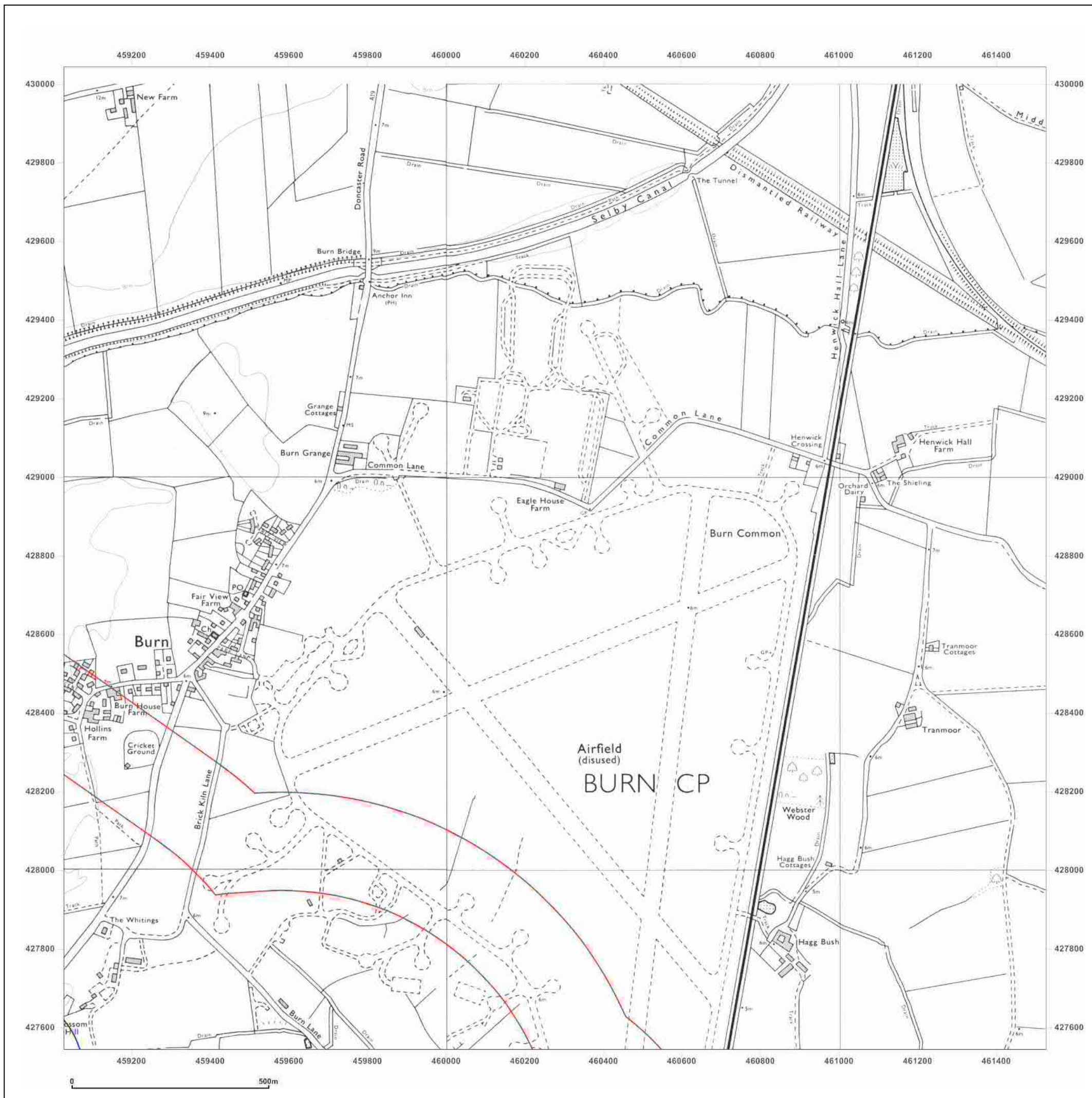


Produced by  
Groundsure Insights  
T: 08444 159000  
E: [info@groundsure.com](mailto:info@groundsure.com)  
W: [www.groundsure.com](http://www.groundsure.com)

© Crown copyright and database rights 2015 Ordnance Survey 100035207

Production date: 01 September 2016

To view map legend click here [Legend](#)



**Site Details:**

Eggborough Gas Connection  
Corridors


**Client Ref:** PO\_60506766\_  
**Report Ref:** GS-3268332\_SS\_3\_3  
**Grid Ref:** 460276, 428793

**Map Name:** 1:10,000 Raster

**Map date:** 2002

**Scale:** 1:10,000

**Printed at:** 1:10,000

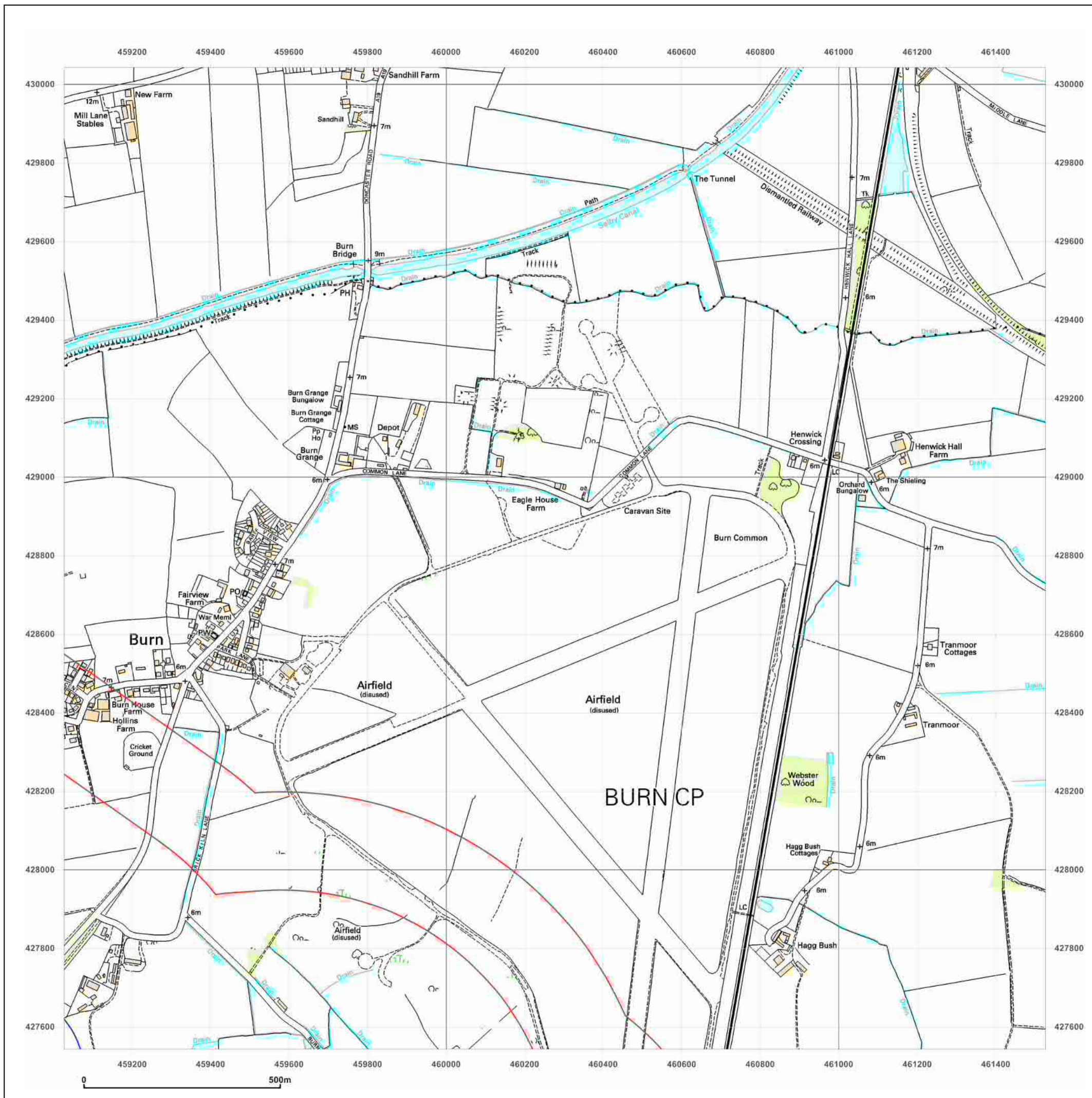


Produced by  
Groundsure Insights  
T: 08444 159000  
E: [info@groundsure.com](mailto:info@groundsure.com)  
W: [www.groundsure.com](http://www.groundsure.com)

© Crown copyright and database rights 2015 Ordnance Survey 100035207

Production date: 01 September 2016

To view map legend click here [Legend](#)





**Site Details:**

Eggborough Gas Connection  
Corridors



**Client Ref:** PO\_60506766\_  
**Report Ref:** GS-3268332\_SS\_3\_3  
**Grid Ref:** 460276, 428793

**Map Name:** National Grid

**Map date:** 2010

**Scale:** 1:10,000

**Printed at:** 1:10,000

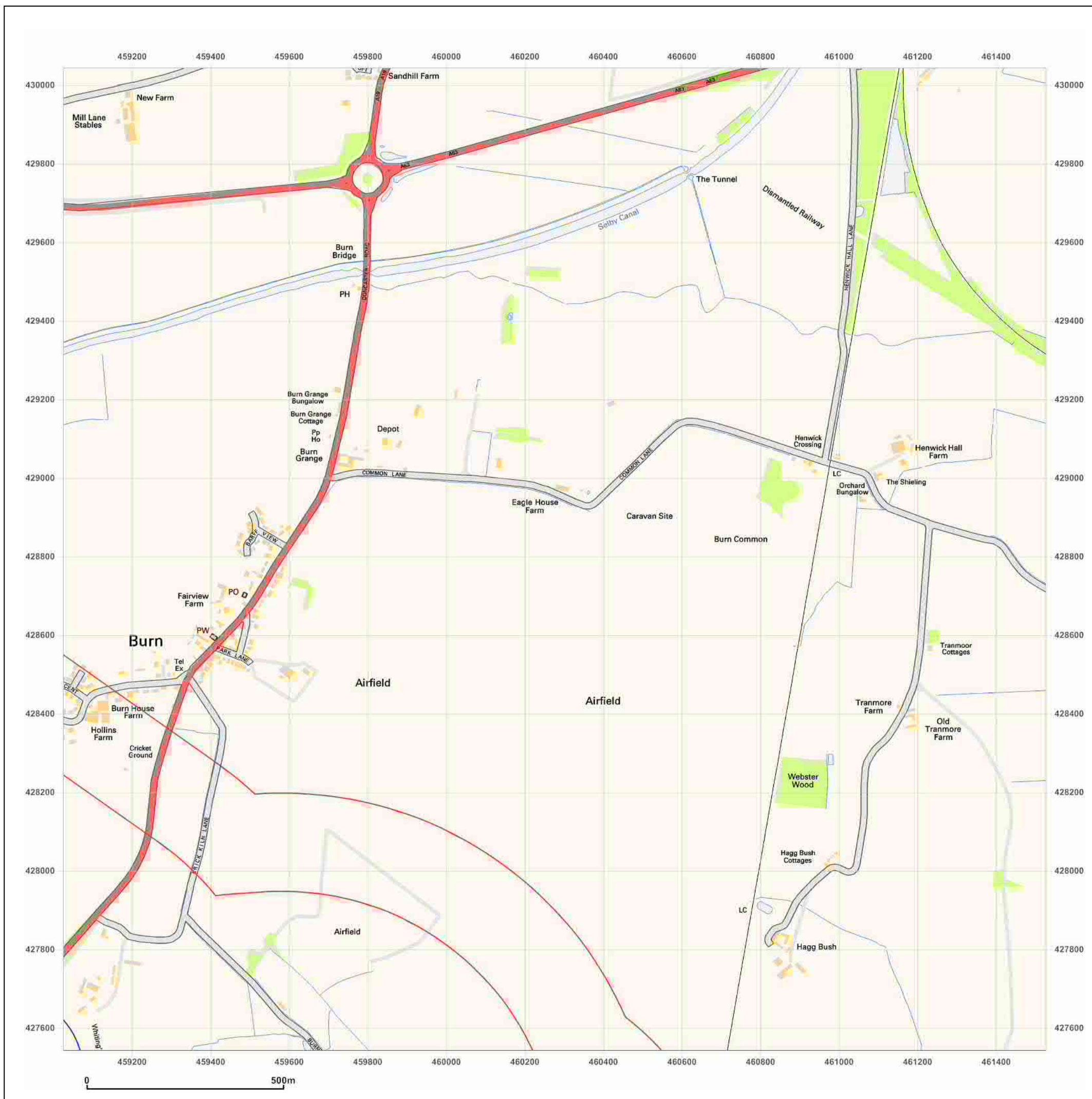


Produced by  
Groundsure Insights  
T: 08444 159000  
E: [info@groundsure.com](mailto:info@groundsure.com)  
W: [www.groundsure.com](http://www.groundsure.com)

© Crown copyright and database rights 2015 Ordnance Survey 100035207

Production date: 01 September 2016

To view map legend click here [Legend](#)



**Site Details:**

Eggborough Gas Connection  
Corridors


**Client Ref:** PO\_60506766\_  
**Report Ref:** GS-3268332\_SS\_3\_3  
**Grid Ref:** 460276, 428793

**Map Name:** National Grid

**Map date:** 2014

**Scale:** 1:10,000

**Printed at:** 1:10,000



Produced by  
Groundsure Insights  
T: 08444 159000  
E: [info@groundsure.com](mailto:info@groundsure.com)  
W: [www.groundsure.com](http://www.groundsure.com)

© Crown copyright and database rights 2015 Ordnance Survey 100035207

Production date: 01 September 2016

To view map legend click here [Legend](#)

