

THIS DRAWING IS TO BE USED ONLY FOR THE PURPOSE OF ISSUE THAT IT WAS ISSUED FOR AND IS SUBJECT TO AMENDMENT



Existing Baseline Photograph

This image provides landscape and visual context only



Photomontage



Wireframe

Viewpoint: 1  
 Location: Selby Road  
 Eye Level: Eye\_level  
 OS reference: 456431, 423705  
 Direction of view: East  
 Distant to site: 0.7 km

Camera: Nikon D3100  
 Lens: 50 mm  
 Camera height: 1.5m  
 Field of view: 72°  
 Date & time: 29.09.2016, 09:15 hrs  
 Image size: 130 mm x 650 mm  
 Paper size: 594 mm x 841 mm

Extent of central 50mm frame used to construct panorama

View flat at a comfortable arm's length

Purpose of Issue  
**ENVIRONMENTAL STATEMENT**

Client  
**EGGBOROUGH POWER LTD**

Project Title  
**EGGBOROUGH CCGT DCO**

Drawing Title  
 VIEWPOINT 1 SELBY ROAD (NORTH), EGGBOROUGH -  
 PHOTOMONTAGE AND WIREFRAME FOR OPENING (2022)  
 INDICATIVE CONCEPT SINGLE SHAFT LAYOUT

Drawn	Checked	Approved	Date
HB	RC	KC	13/04/2017

AECOM Internal Project No.	Scale @ A1
60506766	N.T.S

THIS DOCUMENT HAS BEEN PREPARED PURSUANT TO AND SUBJECT TO THE TERMS OF AECOM'S APPOINTMENT BY ITS CLIENT. AECOM ACCEPTS NO LIABILITY FOR ANY USE OF THIS DOCUMENT OTHER THAN BY ITS ORIGINAL CLIENT OR FOLLOWING AECOM'S EXPRESS AGREEMENT TO SUCH USE, AND ONLY FOR THE PURPOSES FOR WHICH IT WAS PREPARED AND PROVIDED.

AECOM  
 Scott House  
 Alençon Link, Basingstoke  
 Hampshire, RG21 7PP  
 Telephone (01256) 310200  
 Fax (01256) 310201  
 www.aecom.com



Drawing Number	Rev
Figure 16.37	01

THIS DRAWING IS TO BE USED ONLY FOR THE PURPOSE OF ISSUE THAT IT WAS ISSUED FOR AND IS SUBJECT TO AMENDMENT



Existing Baseline Photograph

This image provides landscape and visual context only



Photomontage



Wireframe

Viewpoint: 1  
 Location: Selby Road  
 Eye Level: 12 m AOD  
 OS reference: 495431, 423705  
 Direction of view: East  
 Distant to site: 0.7 km

Camera: Nikon D3100  
 Lens: 50 mm  
 Camera height: 1.5m  
 Field of view: 72°  
 Date & time: 29.09.2016, 09:15 hrs  
 Image size: 130 mm x 650 mm  
 Paper size: 594 mm x 841 mm

Extent of central 50mm frame used to construct panorama

View flat at a comfortable arm's length

Purpose of Issue  
**ENVIRONMENTAL STATEMENT**

Client  
**EGGBOROUGH POWER LTD**

Project Title  
**EGGBOROUGH CCGT DCO**

Drawing Title  
 VIEWPOINT 1 SELBY ROAD (NORTH), EGGBOROUGH -  
 PHOTOMONTAGE AND WIREFRAME FOR OPERATION (2037)  
 INDICATIVE CONCEPT SINGLE SHAFT LAYOUT

Drawn HB	Checked RC	Approved KC	Date 13/04/2017
AECOM Internal Project No. 60506766		Scale @ A1 N.T.S	

THIS DOCUMENT HAS BEEN PREPARED PURSUANT TO AND SUBJECT TO THE TERMS OF AECOM'S APPOINTMENT BY ITS CLIENT. AECOM ACCEPTS NO LIABILITY FOR ANY USE OF THIS DOCUMENT OTHER THAN BY ITS ORIGINAL CLIENT OR FOLLOWING AECOM'S EXPRESS AGREEMENT TO SUCH USE, AND ONLY FOR THE PURPOSES FOR WHICH IT WAS PREPARED AND PROVIDED.

AECOM  
 Scott House  
 Alençon Link, Basingstoke  
 Hampshire, RG21 7PP  
 Telephone (01256) 310200  
 Fax (01256) 310201  
 www.aecom.com



Drawing Number <b>Figure 16.38</b>	Rev <b>01</b>
---------------------------------------	------------------

ISO A1 594mm x 841mm  
 Filename: K:\NEWPROJECTS\EGGBOROUGH\CCGT\CAD\FIGURES\Figure 16.37 - 16.54 PHOTOMONTAGES ES.DWG  
 Last saved by: HANS.BEDEY  
 Last Plotted: 2017-04-13

THIS DRAWING IS TO BE USED ONLY FOR THE PURPOSE OF ISSUE THAT IT WAS ISSUED FOR AND IS SUBJECT TO AMENDMENT



Existing Baseline Photograph



Photomontage



Wireframe

Viewpoint: 1  
 Location: Selby Road  
 Eye Level: 12 m AOD  
 OS reference: 495431, 423705  
 Direction of view: East  
 Distant to site: 0.7 km

Camera: Nikon D3100  
 Lens: 50 mm  
 Camera height: 1.5m  
 Field of view: 72°  
 Date & time: 29.09.2016, 09:15 hrs  
 Image size: 130 mm x 650 mm  
 Paper size: 594 mm x 841 mm

Extent of central 50mm frame used to construct panorama

View flat at a comfortable arm's length

Purpose of Issue  
**ENVIRONMENTAL STATEMENT**

Client  
**EGGBOROUGH POWER LTD**

Project Title  
**EGGBOROUGH CCGT DCO**

Drawing Title  
 VIEWPOINT 1 SELBY ROAD (NORTH), EGGBOROUGH -  
 PHOTOMONTAGE AND WIREFRAME FOR OPENING (2022)  
 INDICATIVE CONCEPT MULTI SHAFT LAYOUT

Drawn HB	Checked RC	Approved KC	Date 13/04/2017
AECOM Internal Project No. 60506766		Scale @ A1 N.T.S	

THIS DOCUMENT HAS BEEN PREPARED PURSUANT TO AND SUBJECT TO THE TERMS OF AECOM'S APPOINTMENT BY ITS CLIENT. AECOM ACCEPTS NO LIABILITY FOR ANY USE OF THIS DOCUMENT OTHER THAN BY ITS ORIGINAL CLIENT OR FOLLOWING AECOM'S EXPRESS AGREEMENT TO SUCH USE, AND ONLY FOR THE PURPOSES FOR WHICH IT WAS PREPARED AND PROVIDED.

AECOM  
 Scott House  
 Alençon Link, Basingstoke  
 Hampshire, RG21 7PP  
 Telephone (01256) 310200  
 Fax (01256) 310201  
 www.aecom.com



Drawing Number <b>Figure 16.39</b>	Rev <b>01</b>
---------------------------------------	------------------

THIS DRAWING IS TO BE USED ONLY FOR THE PURPOSE OF ISSUE THAT IT WAS ISSUED FOR AND IS SUBJECT TO AMENDMENT



Existing Baseline Photograph

This image provides landscape and visual context only



Photomontage



Wireframe

View flat at a comfortable arm's length

Extent of central 50mm frame used to construct panorama

Viewpoint: 1  
 Location: Selby Road  
 Eye Level: 12 m AOD  
 OS reference: 456431, 423705  
 Direction of view: East  
 Distant to site: 0.7 km  
 Camera: Nikon D3100  
 Lens: 50 mm  
 Camera height: 1.5m  
 Field of view: 72°  
 Date & time: 29.09.2016, 09:15 hrs  
 Image size: 130 mm x 650 mm  
 Paper size: 594 mm x 841 mm

Purpose of Issue  
**ENVIRONMENTAL STATEMENT**

Client  
**EGGBOROUGH POWER LTD**

Project Title  
**EGGBOROUGH CCGT DCO**

Drawing Title  
 VIEWPOINT 1 SELBY ROAD (NORTH), EGGBOROUGH -  
 PHOTOMONTAGE AND WIREFRAME FOR OPERATION (2037),  
 INDICATIVE CONCEPT MULTI SHAFT LAYOUT

Drawn HB	Checked RC	Approved KC	Date 13/04/2017
AECOM Internal Project No. 60506766		Scale @ A1 N.T.S	

THIS DOCUMENT HAS BEEN PREPARED PURSUANT TO AND SUBJECT TO THE TERMS OF AECOM'S APPOINTMENT BY ITS CLIENT. AECOM ACCEPTS NO LIABILITY FOR ANY USE OF THIS DOCUMENT OTHER THAN BY ITS ORIGINAL CLIENT OR FOLLOWING AECOM'S EXPRESS AGREEMENT TO SUCH USE, AND ONLY FOR THE PURPOSES FOR WHICH IT WAS PREPARED AND PROVIDED.

AECOM  
 Scott House  
 Alençon Link, Basingstoke  
 Hampshire, RG21 7PP  
 Telephone (01256) 310200  
 Fax (01256) 310201  
 www.aecom.com



Drawing Number <b>Figure 16.40</b>	Rev <b>01</b>
---------------------------------------	------------------

THIS DRAWING IS TO BE USED ONLY FOR THE PURPOSE OF ISSUE THAT IT WAS ISSUED FOR AND IS SUBJECT TO AMENDMENT



Existing Baseline Photograph

This image provides landscape and visual context only



Photomontage



Wireframe

Viewpoint: 3  
 Location: Weeland Road  
 Eye Level: 16 m AOD  
 OS reference: 456431, 423705  
 Direction of view: North  
 Distant to site: 0.7 km

Camera: Nikon D3100  
 Lens: 50 mm  
 Camera height: 1.5m  
 Field of view: 24°  
 Date & time: 29.09.2016, 10:00 hrs  
 Image size: 130 mm x 650 mm  
 Paper size: 594 mm x 841 mm



Existing Baseline Photograph

This image provides landscape and visual context only



Photomontage



Wireframe

Viewpoint: 3  
 Location: Weeland Road  
 Eye Level: 16 m AOD  
 OS reference: 456431, 423705  
 Direction of view: North  
 Distant to site: 0.7 km

Camera: Nikon D3100  
 Lens: 50 mm  
 Camera height: 1.5m  
 Field of view: 24°  
 Date & time: 29.09.2016, 10:00 hrs  
 Image size: 130 mm x 650 mm  
 Paper size: 594 mm x 841 mm

View flat at a comfortable arm's length

Purpose of Issue  
**ENVIRONMENTAL STATEMENT**

Client  
**EGGBOROUGH POWER LTD**

Project Title  
**EGGBOROUGH CCGT DCO**

Drawing Title  
**VIEWPOINT 3 WEELAND ROAD -  
 PHOTOMONTAGES AND WIREFRAMES FOR OPENING (2022)  
 AND OPERATION (2037)  
 INDICATIVE CONCEPT SINGLE SHAFT LAYOUT**

Drawn HB	Checked RC	Approved KC	Date 13/04/2017
AECOM Internal Project No. 60506766		Scale @ A1 N.T.S	

THIS DOCUMENT HAS BEEN PREPARED PURSUANT TO AND SUBJECT TO THE TERMS OF AECOM'S APPOINTMENT BY ITS CLIENT. AECOM ACCEPTS NO LIABILITY FOR ANY USE OF THIS DOCUMENT OTHER THAN BY ITS ORIGINAL CLIENT OR FOLLOWING AECOM'S EXPRESS AGREEMENT TO SUCH USE, AND ONLY FOR THE PURPOSES FOR WHICH IT WAS PREPARED AND PROVIDED.

AECOM  
 Scott House  
 Alençon Link, Basingstoke  
 Hampshire, RG21 7PP  
 Telephone: (01256) 310200  
 Fax: (01256) 310201  
 www.aecom.com



Drawing Number <b>Figure 16.41</b>	Rev <b>01</b>
---------------------------------------	------------------



Existing Baseline Photograph

This image provides landscape and visual context only



Photomontage



Wireframe

Viewpoint: 3  
 Location: Weeland Road  
 Eye Level: 16 m AOD  
 OS reference: 29.09.2016, 10:00 hrs  
 Direction of view: North  
 Distant to site: 0.7 km

Camera: Nikon D3100  
 Lens: 50 mm  
 Camera height: 1.5m  
 Field of view: 24°  
 Date & time: 29.09.2016, 10:00 hrs  
 Image size: 130 mm x 650 mm  
 Paper size: 594 mm x 841 mm



Existing Baseline Photograph

This image provides landscape and visual context only



Photomontage



Wireframe

Viewpoint: 3  
 Location: Weeland Road  
 Eye Level: 16 m AOD  
 OS reference: 29.09.2016, 10:00 hrs  
 Direction of view: North  
 Distant to site: 0.7 km

Camera: Nikon D3100  
 Lens: 50 mm  
 Camera height: 1.5m  
 Field of view: 24°  
 Date & time: 29.09.2016, 10:00 hrs  
 Image size: 130 mm x 650 mm  
 Paper size: 594 mm x 841 mm

View flat at a comfortable arm's length

Purpose of Issue  
**ENVIRONMENTAL STATEMENT**

Client  
**EGGBOROUGH POWER LTD**

Project Title  
**EGGBOROUGH CCGT DCO**

Drawing Title  
**VIEWPOINT 3 WEELAND ROAD -  
 PHOTOMONTAGES AND WIREFRAMES FOR OPENING (2022)  
 AND OPERATION (2037)  
 INDICATIVE CONCEPT MULTI SHAFT LAYOUT**

Drawn HB	Checked RC	Approved KC	Date 13/04/2017
AECOM Internal Project No. 60506766		Scale @ A1 N.T.S	

THIS DOCUMENT HAS BEEN PREPARED PURSUANT TO AND SUBJECT TO THE TERMS OF AECOM'S APPOINTMENT BY ITS CLIENT. AECOM ACCEPTS NO LIABILITY FOR ANY USE OF THIS DOCUMENT OTHER THAN BY ITS ORIGINAL CLIENT OR FOLLOWING AECOM'S EXPRESS AGREEMENT TO SUCH USE, AND ONLY FOR THE PURPOSES FOR WHICH IT WAS PREPARED AND PROVIDED.

AECOM  
 Scott House  
 Alençon Link, Basingstoke  
 Hampshire, RG21 7PP  
 Telephone: (01256) 310200  
 Fax: (01256) 310201  
 www.aecom.com



Drawing Number <b>Figure 16.42</b>	Rev <b>01</b>
---------------------------------------	------------------

THIS DRAWING IS TO BE USED ONLY FOR THE PURPOSE OF ISSUE THAT IT WAS ISSUED FOR AND IS SUBJECT TO AMENDMENT



Existing Baseline Photograph

This image provides landscape and visual context only



Photomontage



Wireframe

Viewpoint: 5  
 Location: Gallows Hill  
 Eye Level: 14 m AOD  
 OS reference: 458764, 423635  
 Direction of view: West  
 Distance to site: 0.5 km

Camera: Nikon D3100  
 Lens: 50 mm  
 Camera height: 1.5m  
 Field of view: 74°  
 Date & time: 29.09.2016, 10:00 hrs  
 Image size: 130 mm x 650 mm  
 Paper size: 594 mm x 841 mm

Extent of central 50mm frame used to construct panorama

View flat at a comfortable arm's length

Purpose of Issue  
**ENVIRONMENTAL STATEMENT**

Client  
**EGGBOROUGH POWER LTD**

Project Title  
**EGGBOROUGH CCGT DCO**

Drawing Title  
 VIEWPOINT 5 GALLOWES HILL -  
 PHOTOMONTAGE AND WIREFRAME FOR OPENING (2022)  
 INDICATIVE CONCEPT SINGLE SHAFT LAYOUT

Drawn HB	Checked RC	Approved KC	Date 13/04/2017
AECOM Internal Project No. 60506766		Scale @ A1 N.T.S	

THIS DOCUMENT HAS BEEN PREPARED PURSUANT TO AND SUBJECT TO THE TERMS OF AECOM'S APPOINTMENT BY ITS CLIENT. AECOM ACCEPTS NO LIABILITY FOR ANY USE OF THIS DOCUMENT OTHER THAN BY ITS ORIGINAL CLIENT OR FOLLOWING AECOM'S EXPRESS AGREEMENT TO SUCH USE, AND ONLY FOR THE PURPOSES FOR WHICH IT WAS PREPARED AND PROVIDED.

AECOM  
 Scott House  
 Alençon Link, Basingstoke  
 Hampshire, RG21 7PP  
 Telephone: (01256) 310200  
 Fax: (01256) 310201  
 www.aecom.com



Drawing Number <b>Figure 16.43</b>	Rev <b>01</b>
---------------------------------------	------------------

THIS DRAWING IS TO BE USED ONLY FOR THE PURPOSE OF ISSUE THAT IT WAS ISSUED FOR AND IS SUBJECT TO AMENDMENT



Existing Baseline Photograph

This image provides landscape and visual context only



Photomontage



Wireframe

Viewpoint: 5  
 Location: Gallows Hill  
 Eye Level: 14 m AOD  
 OS reference: 458764, 423635  
 Direction of view: West  
 Distant to site: 0.5 km

Camera: Nikon D3100  
 Lens: 50 mm  
 Camera height: 1.5m  
 Field of view: 74°  
 Date & time: 29.09.2016, 10:00 hrs  
 Image size: 130 mm x 650 mm  
 Paper size: 594 mm x 841 mm

Extent of central 50mm frame used to construct panorama

View flat at a comfortable arm's length

Purpose of Issue  
**ENVIRONMENTAL STATEMENT**

Client  
**EGGBOROUGH POWER LTD**

Project Title  
**EGGBOROUGH CCGT DCO**

Drawing Title  
**VIEWPOINT 5 GALLOWES HILL -  
 PHOTOMONTAGE AND WIREFRAME FOR OPERATION (2037)  
 INDICATIVE CONCEPT SINGLE SHAFT LAYOUT**

Drawn HB	Checked RC	Approved KC	Date 13/04/2017
AECOM Internal Project No. 60506766		Scale @ A1 N.T.S	

THIS DOCUMENT HAS BEEN PREPARED PURSUANT TO AND SUBJECT TO THE TERMS OF AECOM'S APPOINTMENT BY ITS CLIENT. AECOM ACCEPTS NO LIABILITY FOR ANY USE OF THIS DOCUMENT OTHER THAN BY ITS ORIGINAL CLIENT OR FOLLOWING AECOM'S EXPRESS AGREEMENT TO SUCH USE, AND ONLY FOR THE PURPOSES FOR WHICH IT WAS PREPARED AND PROVIDED.

AECOM  
 Scott House  
 Alençon Link, Basinstoke  
 Hampshire, RG21 7PP  
 Telephone: (01256) 310200  
 Fax: (01256) 310201  
 www.aecom.com



Drawing Number  
**Figure 16.44**

Rev  
**01**



THIS DRAWING IS TO BE USED ONLY FOR THE PURPOSE OF ISSUE THAT IT WAS ISSUED FOR AND IS SUBJECT TO AMENDMENT



Existing Baseline Photograph

This image provides landscape and visual context only



Photomontage



Wireframe

Viewpoint: 5  
 Location: Gallows Hill  
 Eye Level: 14 m AOD  
 OS reference: 458764, 423635  
 Direction of view: West  
 Distance to site: 0.5 km

Camera: Nikon D3100  
 Lens: 50 mm  
 Camera height: 1.5m  
 Field of view: 74°  
 Date & time: 29.09.2016, 10:00 hrs  
 Image size: 130 mm x 650 mm  
 Paper size: 594 mm x 841 mm

Extent of central 50mm frame used to construct panorama

View flat at a comfortable arm's length

Purpose of Issue  
**ENVIRONMENTAL STATEMENT**

Client  
**EGGBOROUGH POWER LTD**

Project Title  
**EGGBOROUGH CCGT DCO**

Drawing Title  
**VIEWPOINT 5 GALLOWS HILL -  
 PHOTOMONTAGE AND WIREFRAME FOR OPENING (2022)  
 INDICATIVE CONCEPT MULT SHAFT LAYOUT**

Drawn HB	Checked RC	Approved KC	Date 13/04/2017
AECOM Internal Project No. 60506766		Scale @ A1 N.T.S	

THIS DOCUMENT HAS BEEN PREPARED PURSUANT TO AND SUBJECT TO THE TERMS OF AECOM'S APPOINTMENT BY ITS CLIENT. AECOM ACCEPTS NO LIABILITY FOR ANY USE OF THIS DOCUMENT OTHER THAN BY ITS ORIGINAL CLIENT OR FOLLOWING AECOM'S EXPRESS AGREEMENT TO SUCH USE, AND ONLY FOR THE PURPOSES FOR WHICH IT WAS PREPARED AND PROVIDED.

AECOM  
 Scott House  
 Alençon Link, Basingstoke  
 Hampshire, RG21 7PP  
 Telephone: (01256) 310200  
 Fax: (01256) 310201  
 www.aecom.com



Drawing Number <b>Figure 16.45</b>	Rev <b>01</b>
---------------------------------------	------------------

THIS DRAWING IS TO BE USED ONLY FOR THE PURPOSE OF ISSUE THAT IT WAS ISSUED FOR AND IS SUBJECT TO AMENDMENT



Existing Baseline Photograph

This image provides landscape and visual context only



Photomontage



Wireframe

Viewpoint: 5  
 Location: Gallows Hill  
 Eye Level: 14 m AOD  
 OS reference: 458764, 423635  
 Direction of view: West  
 Distance to site: 0.5 km

Camera: Nikon D3100  
 Lens: 50 mm  
 Camera height: 1.5m  
 Field of view: 74°  
 Date & time: 29.09.2016, 10:00 hrs  
 Image size: 130 mm x 650 mm  
 Paper size: 594 mm x 841 mm

Extent of central 50mm frame used to construct panorama

View flat at a comfortable arm's length

Purpose of Issue  
**ENVIRONMENTAL STATEMENT**

Client  
**EGGBOROUGH POWER LTD**

Project Title  
**EGGBOROUGH CCGT DCO**

Drawing Title  
**VIEWPOINT 5 GALLOWES HILL -  
 PHOTOMONTAGE AND WIREFRAME FOR OPERATION (2037)  
 INDICATIVE CONCEPT MULT SHAFT LAYOUT**

Drawn HB	Checked RC	Approved KC	Date 13/04/2017
AECOM Internal Project No. 60506766		Scale @ A1 N.T.S	

THIS DOCUMENT HAS BEEN PREPARED PURSUANT TO AND SUBJECT TO THE TERMS OF AECOM'S APPOINTMENT BY ITS CLIENT. AECOM ACCEPTS NO LIABILITY FOR ANY USE OF THIS DOCUMENT OTHER THAN BY ITS ORIGINAL CLIENT OR FOLLOWING AECOM'S EXPRESS AGREEMENT TO SUCH USE, AND ONLY FOR THE PURPOSES FOR WHICH IT WAS PREPARED AND PROVIDED.

AECOM  
 Scott House  
 Alençon Link, Basingstoke  
 Hampshire, RG21 7PP  
 Telephone: (01256) 310200  
 Fax: (01256) 310201  
 www.aecom.com



Drawing Number <b>Figure 16.46</b>	Rev <b>01</b>
---------------------------------------	------------------



Existing Baseline Photograph

This image provides landscape and visual context only



Photomontage



Wireframe

View flat at a comfortable arm's length

Extent of central 50mm frame used to construct panorama

Viewpoint: 6  
 Location: Ings Lane, PROW 35.271/11  
 Eye Level: 16 m AOD  
 OS reference: 459440.424245  
 Direction of view: South east  
 Distance to site: 1.0 km

Camera: Nikon D3100  
 Lens: 50 mm  
 Lens height: 1.5m  
 Field of view: 66°  
 Date & time: 29.09.2016, 11:00 hrs  
 Image size: 130 mm x 650 mm  
 Paper size: 594 mm x 841 mm

Purpose of Issue <b>ENVIRONMENTAL STATEMENT</b>			
Client <b>EGGBOROUGH POWER LTD</b>			
Project Title <b>EGGBOROUGH CCGT DCO</b>			
Drawing Title VIEWPOINT 6 INGS LANE PROW 35.36/1/1 - PHOTOMONTAGE AND WIREFRAME FOR OPENING (2022) INDICATIVE CONCEPT SINGLE SHAFT LAYOUT			
Drawn HB	Checked RC	Approved KC	Date 13/04/2017
AECOM Internal Project No. 60506766		Scale @ A1 N.T.S	
<small>THIS DOCUMENT HAS BEEN PREPARED PURSUANT TO AND SUBJECT TO THE TERMS OF AECOM'S APPOINTMENT BY ITS CLIENT. AECOM ACCEPTS NO LIABILITY FOR ANY USE OF THIS DOCUMENT OTHER THAN BY ITS ORIGINAL CLIENT OR FOLLOWING AECOM'S EXPRESS AGREEMENT TO SUCH USE, AND ONLY FOR THE PURPOSES FOR WHICH IT WAS PREPARED AND PROVIDED.</small>			
AECOM Scott House Alençon Link, Basingstoke Hampshire, RG21 7PP Telephone: (01256) 310200 Fax: (01256) 310201 www.aecom.com			<b>AECOM</b>
Drawing Number <b>Figure 16.47</b>			Rev <b>01</b>



Existing Baseline Photograph

This image provides landscape and visual context only



Photomontage



Wireframe

Viewpoint: 6  
 Location: Ings Lane, PROW 35.27/1/1  
 Eye Level: 16 m AOD  
 OS reference: 459440,424245  
 Direction of view: South east  
 Distant to site: 1.0 km

Camera: Nikon D3100  
 Lens: 50 mm  
 Camera height: 1.5m  
 Field of view: 66°  
 Date & time: 29.09.2016, 11:00 hrs  
 Image size: 130 mm x 650 mm  
 Paper size: 594 mm x 841 mm

Extent of central 50mm frame used to construct panorama

View flat at a comfortable arm's length

Purpose of Issue  
**ENVIRONMENTAL STATEMENT**

Client  
**EGGBOROUGH POWER LTD**

Project Title  
**EGGBOROUGH CCGT DCO**

Drawing Title  
 VIEWPOINT 6 INGS LANE PROW 35.36/1/1 -  
 PHOTOMONTAGE AND WIREFRAME FOR OPERATION (2037)  
 INDICATIVE CONCEPT SINGLE SHAFT LAYOUT

Drawn HB	Checked RC	Approved KC	Date 13/04/2017
AECOM Internal Project No. 60506766		Scale @ A1 N.T.S	

THIS DOCUMENT HAS BEEN PREPARED PURSUANT TO AND SUBJECT TO THE TERMS OF AECOM'S APPOINTMENT BY ITS CLIENT. AECOM ACCEPTS NO LIABILITY FOR ANY USE OF THIS DOCUMENT OTHER THAN BY ITS ORIGINAL CLIENT OR FOLLOWING AECOM'S EXPRESS AGREEMENT TO SUCH USE, AND ONLY FOR THE PURPOSES FOR WHICH IT WAS PREPARED AND PROVIDED.

AECOM  
 Scott House  
 Abingdon Link, Basingstoke  
 Hampshire, RG21 7PP  
 Telephone (01256) 310200  
 Fax (01256) 310201  
 www.aecom.com



Drawing Number Figure 16.48	Rev 01
--------------------------------	-----------

THIS DRAWING IS TO BE USED ONLY FOR THE PURPOSE OF ISSUE THAT IT WAS ISSUED FOR AND IS SUBJECT TO AMENDMENT



Existing Baseline Photograph

This image provides landscape and visual context only



Photomontage



Wireframe

View flat at a comfortable arm's length

Extent of central 50mm frame used to construct panorama

Viewpoint: 6  
 Location: Ings Lane, PROW 35.271/11  
 Eye Level: 16 m AOD  
 OS reference: 459440.424245  
 Direction of view: South east  
 Distance to site: 1.0 km

Camera: Nikon D3100  
 Lens: 50 mm  
 Lens height: 1.5m  
 Camera height: 1.5m  
 Field of view: 66°  
 Date & time: 29.09.2016, 11:00 hrs  
 Image size: 130 mm x 650 mm  
 Paper size: 594 mm x 841 mm

Purpose of Issue  
**ENVIRONMENTAL STATEMENT**

Client  
**EGGBOROUGH POWER LTD**

Project Title  
**EGGBOROUGH CCGT DCO**

Drawing Title  
 VIEWPOINT 6 INGS LANE PROW 35.36/1/1 -  
 PHOTOMONTAGE AND WIREFRAME FOR OPENING (2022)  
 INDICATIVE CONCEPT MULTI SHAFT LAYOUT

Drawn HB	Checked RC	Approved KC	Date 13/04/2017
AECOM Internal Project No. 60506766		Scale @ A1 N.T.S	

THIS DOCUMENT HAS BEEN PREPARED PURSUANT TO AND SUBJECT TO THE TERMS OF AECOM'S APPOINTMENT BY ITS CLIENT. AECOM ACCEPTS NO LIABILITY FOR ANY USE OF THIS DOCUMENT OTHER THAN BY ITS ORIGINAL CLIENT OR FOLLOWING AECOM'S EXPRESS AGREEMENT TO SUCH USE, AND ONLY FOR THE PURPOSES FOR WHICH IT WAS PREPARED AND PROVIDED.

AECOM  
 Scott House  
 Alençon Link, Basingstoke  
 Hampshire, RG21 7PP  
 Telephone: (01256) 310200  
 Fax: (01256) 310201  
 www.aecom.com



Drawing Number <b>Figure 16.49</b>	Rev <b>01</b>
---------------------------------------	------------------

ISO A1 594mm x 841mm  
 Filename: K:\NEWPROJECTS\60506766 - EGGBOROUGH CCGT\CAD\FIGURES\FIGURE 16.37 - 16.54 PHOTOMONTAGES\ES.DWG  
 Last saved by: HANS.BEDEY  
 Last Plotter: 2017-04-13

THIS DRAWING IS TO BE USED ONLY FOR THE PURPOSE OF ISSUE THAT IT WAS ISSUED FOR AND IS SUBJECT TO AMENDMENT



Existing Baseline Photograph

This image provides landscape and visual context only



Photomontage



Wireframe

View flat at a comfortable arm's length

Extent of central 50mm frame used to construct panorama

Viewpoint: 6  
 Location: Ings Lane, PROW 35.271/11  
 Eye Level: 16 m AOD  
 OS reference: 459440.424245  
 Direction of view: South east  
 Distance to site: 1.0 km

Camera: Nikon D3100  
 Lens: 50 mm  
 Camera height: 1.5m  
 Field of view: 66°  
 Date & time: 29.09.2016, 11:00 hrs  
 Image size: 130 mm x 650 mm  
 Paper size: 594 mm x 841 mm

Purpose of Issue  
**ENVIRONMENTAL STATEMENT**

Client  
**EGGBOROUGH POWER LTD**

Project Title  
**EGGBOROUGH CCGT DCO**

Drawing Title  
 VIEWPOINT 6 INGS LANE PROW 35.36/1/1 -  
 PHOTOMONTAGE AND WIREFRAME FOR OPERATION (2037)  
 INDICATIVE CONCEPT MULTI SHAFT LAYOUT

Drawn HB	Checked RC	Approved KC	Date 13/04/2017
AECOM Internal Project No. 60506766		Scale @ A1 N.T.S	

THIS DOCUMENT HAS BEEN PREPARED PURSUANT TO AND SUBJECT TO THE TERMS OF AECOM'S APPOINTMENT BY ITS CLIENT. AECOM ACCEPTS NO LIABILITY FOR ANY USE OF THIS DOCUMENT OTHER THAN BY ITS ORIGINAL CLIENT OR FOLLOWING AECOM'S EXPRESS AGREEMENT TO SUCH USE, AND ONLY FOR THE PURPOSES FOR WHICH IT WAS PREPARED AND PROVIDED.


AECOM  
 Scott House  
 Alençon Link, Basingstoke  
 Hampshire, RG21 7PP  
 Telephone: (01256) 310200  
 Fax: (01256) 310201  
 www.aecom.com



Drawing Number Figure 16.50	Rev 01
--------------------------------	-----------


ISO A1 594mm x 841mm  
 Filename: K:\NEWPROJECTS\EGGBOROUGH CCGT\CAD\FIGURES\FIGURE 16.37 - 16.54 PHOTOMONTAGES ES.DWG  
 Last saved by: HANS.BEDEVY  
 Last Plotted: 2017-04-13

THIS DRAWING IS TO BE USED ONLY FOR THE PURPOSE OF ISSUE THAT IT WAS ISSUED FOR AND IS SUBJECT TO AMENDMENT



Existing Baseline Photograph

This image provides landscape and visual context only



Photomontage



Wireframe

View flat at a comfortable arm's length

Viewpoint: 10  
 Location: Sub station, West Lane  
 Eye Level: 10 m AOD  
 OS reference: 453069, 426825  
 Direction of view: South east  
 Distant to site: 4.7 km

Camera: Nikon D3100  
 Lens: 50 mm  
 Camera height: 1.5m  
 Field of view: 72°  
 Date & time: 29.09.2016, 13:00 hrs  
 Image size: 130 mm x 650 mm  
 Paper size: 594 mm x 841 mm

Extent of central 50mm frame used to construct panorama

Purpose of Issue  
**ENVIRONMENTAL STATEMENT**

Client  
**EGGBOROUGH POWER LTD**

Project Title  
**EGGBOROUGH CCGT DCO**

Drawing Title  
 VIEWPOINT 10 WEST LANE, BURN -  
 PHOTOMONTAGE AND WIREFRAME FOR OPENING (2022)  
 INDICATIVE CONCEPT SINGLE SHAFT LAYOUT

Drawn HB	Checked RC	Approved KC	Date 13/04/2017
-------------	---------------	----------------	--------------------

AECOM Internal Project No.  
 60506766

Scale @ A1  
 N.T.S

THIS DOCUMENT HAS BEEN PREPARED PURSUANT TO AND SUBJECT TO THE TERMS OF AECOM'S APPOINTMENT BY ITS CLIENT. AECOM ACCEPTS NO LIABILITY FOR ANY USE OF THIS DOCUMENT OTHER THAN BY ITS ORIGINAL CLIENT OR FOLLOWING AECOM'S EXPRESS AGREEMENT TO SUCH USE, AND ONLY FOR THE PURPOSES FOR WHICH IT WAS PREPARED AND PROVIDED.

AECOM  
 Scott House  
 Alençon Link, Basingstoke  
 Hampshire, RG21 7PP  
 Telephone (01256) 310200  
 Fax (01256) 310201  
 www.aecom.com



Drawing Number <b>Figure 16.51</b>	Rev <b>01</b>
---------------------------------------	------------------

THIS DRAWING IS TO BE USED ONLY FOR THE PURPOSE OF ISSUE THAT IT WAS ISSUED FOR AND IS SUBJECT TO AMENDMENT



Existing Baseline Photograph

This image provides landscape and visual context only



Photomontage



Wireframe

Viewpoint: 10  
 Location: Sub station, West Lane  
 Eye Level: 10 m AOD  
 OS reference: 45305, 426825  
 Direction of view: South east  
 Distant to site: 4.7 km

Camera: Nikon D3100  
 Lens: 50 mm  
 Camera height: 1.5m  
 Field of view: 72°  
 Date & time: 29.09.2016, 13:00 hrs  
 Image size: 130 mm x 650 mm  
 Paper size: 594 mm x 841 mm

Extent of central 50mm frame used to construct panorama

View flat at a comfortable arm's length

Purpose of Issue  
**ENVIRONMENTAL STATEMENT**

Client  
**EGGBOROUGH POWER LTD**

Project Title  
**EGGBOROUGH CCGT DCO**

Drawing Title  
 VIEWPOINT 10 WEST LANE, BURN -  
 PHOTOMONTAGE AND WIREFRAME FOR OPERATION (2037)  
 INDICATIVE CONCEPT SINGLE SHAFT LAYOUT

Drawn HB	Checked RC	Approved KC	Date 13/04/2017
AECOM Internal Project No. 60506766		Scale @ A1 N.T.S	

THIS DOCUMENT HAS BEEN PREPARED PURSUANT TO AND SUBJECT TO THE TERMS OF AECOM'S APPOINTMENT BY ITS CLIENT. AECOM ACCEPTS NO LIABILITY FOR ANY USE OF THIS DOCUMENT OTHER THAN BY ITS ORIGINAL CLIENT OR FOLLOWING AECOM'S EXPRESS AGREEMENT TO SUCH USE, AND ONLY FOR THE PURPOSES FOR WHICH IT WAS PREPARED AND PROVIDED.

AECOM  
 Scott House  
 Alençon Link, Basingstoke  
 Hampshire, RG21 7PP  
 Telephone: (01256) 310200  
 Fax: (01256) 310201  
 www.aecom.com



Drawing Number <b>Figure 16.52</b>	Rev <b>01</b>
---------------------------------------	------------------


ISO A1 594mm x 841mm  
 Filename: K:\NEWPROJECTS\EGGBOROUGH\CCGT\CAD\FIGURES\Figure 16.37 - 16.54 PHOTOMONTAGES ES.DWG  
 Last saved by: HANS.BEDEY  
 Last Plotted: 2017-04-13



THIS DRAWING IS TO BE USED ONLY FOR THE PURPOSE OF ISSUE THAT IT WAS ISSUED FOR AND IS SUBJECT TO AMENDMENT



Existing Baseline Photograph



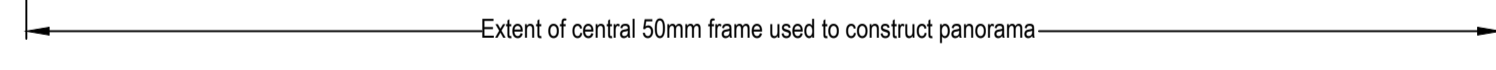
Photomontage



Wireframe

Viewpoint: 10  
 Location: Sub station, West Lane  
 Eye Level: 10 m AOD  
 OS reference: 45305, 426825  
 Direction of view: South east  
 Distant to site: 4.7 km

Camera: Nikon D3100  
 Lens: 50 mm  
 Camera height: 1.5m  
 Field of view: 72°  
 Date & time: 29.09.2016, 13:00 hrs  
 Image size: 130 mm x 650 mm  
 Paper size: 594 mm x 841 mm



View flat at a comfortable arm's length

Purpose of Issue  
**ENVIRONMENTAL STATEMENT**

Client  
**EGGBOROUGH POWER LTD**

Project Title  
**EGGBOROUGH CCGT DCO**

Drawing Title  
 VIEWPOINT 10 WEST LANE, BURN -  
 PHOTOMONTAGE AND WIREFRAME FOR OPENING (2022)  
 INDICATIVE CONCEPT MULTI SHAFT LAYOUT

Drawn HB	Checked RC	Approved KC	Date 13/04/2017
AECOM Internal Project No. 60506766		Scale @ A1 N.T.S	

THIS DOCUMENT HAS BEEN PREPARED PURSUANT TO AND SUBJECT TO THE TERMS OF AECOM'S APPOINTMENT BY ITS CLIENT. AECOM ACCEPTS NO LIABILITY FOR ANY USE OF THIS DOCUMENT OTHER THAN BY ITS ORIGINAL CLIENT OR FOLLOWING AECOM'S EXPRESS AGREEMENT TO SUCH USE, AND ONLY FOR THE PURPOSES FOR WHICH IT WAS PREPARED AND PROVIDED.

AECOM  
 Scott House  
 Alençon Link, Basingstoke  
 Hampshire, RG21 7PP  
 Telephone: (01256) 310200  
 Fax: (01256) 310201  
 www.aecom.com



Drawing Number <b>Figure 16.53</b>	Rev <b>01</b>
---------------------------------------	------------------

ISO A1 594mm x 841mm  
 Filename: K:\NEWPROJECTS\EGGBOROUGH\CCGT\CAD\FIGURES\Figure 16.37 - 16.54 PHOTOMONTAGES ES.DWG  
 Last saved by: HANS.BEDEY  
 Last Plotted: 2017-04-13

THIS DRAWING IS TO BE USED ONLY FOR THE PURPOSE OF ISSUE THAT IT WAS ISSUED FOR AND IS SUBJECT TO AMENDMENT



Existing Baseline Photograph

This image provides landscape and visual context only



Photomontage



Wireframe

Viewpoint: 10  
 Location: Sub station, West Lane  
 Eye Level: 10 m AOD  
 OS reference: 45305, 426825  
 Direction of view: South east  
 Distant to site: 4.7 km

Camera: Nikon D3100  
 Lens: 50 mm  
 Camera height: 1.5m  
 Field of view: 72°  
 Date & time: 29.09.2016, 13:00 hrs  
 Image size: 130 mm x 650 mm  
 Paper size: 594 mm x 841 mm

Extent of central 50mm frame used to construct panorama

View flat at a comfortable arm's length

Purpose of Issue  
**ENVIRONMENTAL STATEMENT**

Client  
**EGGBOROUGH POWER LTD**

Project Title  
**EGGBOROUGH CCGT DCO**

Drawing Title  
 VIEWPOINT 10 WEST LANE, BURN -  
 PHOTOMONTAGE AND WIREFRAME FOR OPERATION (2037)  
 INDICATIVE CONCEPT MULTI SHAFT LAYOUT

Drawn HB	Checked RC	Approved KC	Date 13/04/2017
AECOM Internal Project No. 60506766		Scale @ A1 N.T.S	

THIS DOCUMENT HAS BEEN PREPARED PURSUANT TO AND SUBJECT TO THE TERMS OF AECOM'S APPOINTMENT BY ITS CLIENT. AECOM ACCEPTS NO LIABILITY FOR ANY USE OF THIS DOCUMENT OTHER THAN BY ITS ORIGINAL CLIENT OR FOLLOWING AECOM'S EXPRESS AGREEMENT TO SUCH USE, AND ONLY FOR THE PURPOSES FOR WHICH IT WAS PREPARED AND PROVIDED.

AECOM  
 Scott House  
 Alençon Link, Basingstoke  
 Hampshire, RG21 7PP  
 Telephone: (01256) 310200  
 Fax: (01256) 310201  
 www.aecom.com



Drawing Number <b>Figure 16.54</b>	Rev <b>01</b>
---------------------------------------	------------------