

The Eggborough CCGT Project

Document Ref: 1.4
PINS Ref: EN010081

The Eggborough CCGT (Generating Station) Order

Land at and in the vicinity of the Eggborough Power Station site,
near Selby, North Yorkshire, DN14 0BS

Notices for Statutory Publicity

The Planning Act 2008

The Infrastructure Planning (Applications: Prescribed Forms and Procedure)
Regulations 2009

Regulation 5(2)(q)



Applicant: Eggborough Power Limited
Date: May 2017

DOCUMENT HISTORY

Document Ref	1.4		
Revision	1.0		
Author	Various		
Signed	Rob Booth (RB)	Date	30.05.17
Approved By	Geoff Bullock (GB)		
Signed	GB	Date	30.05.17
Document Owner	DWD		

GLOSSARY

Abbreviation	Description
2009 EIA Regulations	The Infrastructure Planning (Environmental Impact Assessment) Regulations 2009
AGI	Above Ground Installation
APFP Regulations	The Infrastructure Planning (Applications: Prescribed Forms and Procedure) Regulations 2009
CCGT	combined cycle gas turbine
CCR	Carbon Capture Readiness
DCO	Development Consent Order
EIA	Environmental Impact Assessment
EP UK	EP UK Investments Ltd
EPH	Energetický A Průmyslový Holding
EPL	Eggborough Power Limited
ES	Environmental Statement
kV	kilovolt
m	metres
MW	megawatts
NG	National Grid
NSIP	Nationally Significant Infrastructure Project
NTS	National Transmission System
NYCC	North Yorkshire County Council
PA 2008	Planning Act 2008
SDC	Selby District Council
SoS	Secretary of State
the Order	Eggborough CCGT (Generating Station) Order
the Site	The site on which the Proposed Development is to be built

CONTENTS

1.0 INTRODUCTION	1
Overview	1
EPL.....	1
The Proposed Development Site	1
The Proposed Development	2
The Purpose and Structure of this Document	4
2.0 NOTICES FOR STATUTORY PUBLICITY	5
3.0 NON-STATUTORY NOTICES	7

TABLES

Table 2.1 - Notices for Statutory Publicity.....	5
Table 3.1 - Non-Statutory Notices.....	7

APPENDICES

APPENDIX 2.1 - COPIES OF NOTICES PUBLISHED IN ACCORDANCE WITH SECTION 47 OF THE PA 2008

APPENDIX 2.2 - COPIES OF NOTICES PUBLISHED IN ACCORDANCE WITH SECTION 48 OF THE PA 2008 AND APFP REGULATION 4(2)

APPENDIX 2.2.1 - GOOLE TIMES 12.01.17

APPENDIX 2.2.2 - GOOLE TIMES 19.01.17

APPENDIX 2.2.3 - SELBY TIMES 12.01.17

APPENDIX 2.2.4 - SELBY TIMES 19.01.17

APPENDIX 2.2.5 - PONTEFRACT & CASTLEFORD EXPRESS 12.01.17

APPENDIX 2.2.6 - PONTEFRACT & CASTLEFORD EXPRESS 19.01.17

APPENDIX 2.2.7 - THE TIMES 12.01.17

APPENDIX 2.2.8 - LONDON GAZETTE 12.01.17

APPENDIX 2.2.9 - FISHING NEWS 12.01.17

APPENDIX 2.2.10 - LLOYDS LIST 12.01.17

APPENDIX 2.3 - LETTER AND SECTION 48 NOTICE SENT TO RELEVANT CONSULTATION BODIES IN ACCORDANCE WITH EIA REGULATION 11

APPENDIX 2.4 - SITE NOTICE ERECTED AT AND AROUND THE SITE AND PHOTOGRAPHS OF THESE

APPENDIX 3.1 - NON-STATUTORY STAGE 1 CONSULTATION NEWSPAPER NOTICES

1.0 INTRODUCTION

Overview

- 1.1 This 'Notices for Statutory Publicity' document (Application Document Ref: 1.5) has been prepared on behalf of Eggborough Power Limited ('EPL' or the 'Applicant'). It forms part of the application (the 'Application') for a Development Consent Order (a 'DCO'), that has been submitted to the Secretary of State (the 'SoS') for Business, Energy and Industrial Strategy, under section 37 of 'The Planning Act 2008' (the 'PA 2008').
- 1.2 EPL is seeking development consent for the construction, operation and maintenance of a new gas-fired electricity generating station with a gross output capacity of up to 2,500 megawatts ('MW'), including electrical and water connections, a new gas supply pipeline and other associated development (the 'Project' or 'Proposed Development') on land at and in the vicinity of the existing Eggborough coal-fired power station, near Selby, North Yorkshire.
- 1.3 A DCO is required for the Proposed Development as it falls within the definition and thresholds for a 'Nationally Significant Infrastructure Project' (a 'NSIP') under sections 14 and 15(2) of the PA 2008.
- 1.4 The DCO, if made by the SoS, would be known as the 'Eggborough CCGT (Generating Station) Order' (the 'Order').

EPL

- 1.5 EPL owns and operates the existing Eggborough coal-fired power station (the 'existing coal-fired power station'), near Selby, including a significant proportion of the land required for the Proposed Development.
- 1.6 EPL was acquired by EP UK Investments Ltd (EP UK) in late 2014; a subsidiary of Energetický A Průmyslový Holding ('EPH'). EPH owns and operates energy generation assets in the Czech Republic, Slovak Republic, Germany, Italy, Hungary, Poland and the United Kingdom.

The Proposed Development Site

- 1.7 The Proposed Development Site (the 'Site' or the 'Order limits') is located at and in the vicinity of the existing coal-fired power station approximately 8 kilometres south of Selby.
- 1.8 The existing coal-fired power station is bound to the north by Wand Lane, with the River Aire located approximately 650 metres ('m') further to the north and the A19 Selby Road immediately to the west. Eggborough Village is located approximately 750 m to the south-west.
- 1.9 The entire Site lies within the administrative boundaries of Selby District Council ('SDC') and North Yorkshire County Council ('NYCC').
- 1.10 The existing coal-fired power station was officially opened in 1970 and comprises four coal-fired boilers units, which together are capable of generating up to 2,000 MW of electricity. The existing coal-fired power station also includes a turbine hall and boiler house, an emissions stack (chimney) of approximately 198 m in height, eight concrete cooling towers of approximately 115 m in height, an administration and control block, a coal stockyard and a dedicated rail line for the

delivery of coal, in addition to ancillary buildings, structures and infrastructure and utility connections.

- 1.11 The Site itself extends to approximately 102 hectares and comprises land within the operational area of the existing coal-fired power station for the new gas-fired generating station and electrical and groundwater supply connections; corridors of land to the north of the existing coal-fired power station for the cooling water connections and gas supply pipeline; an area of land to the south-east of the main coal stockyard for surface water discharge connections; and corridors of land to the west and south of the operational area of the existing coal-fired power station for ground and towns water supply connections and access.
- 1.12 The land required for the generating station and electrical and groundwater connections is owned by EPL, as well as the majority of the land for the cooling and towns water and surface water discharge connections. The majority of the land required for the gas supply pipeline is not owned by EPL.
- 1.13 The area surrounding the Site is predominantly flat and for the most part comprises agricultural land interspersed with small settlements and farmsteads. The area is however crossed by transport infrastructure, notably the A19 and railway lines, including the East Coast Mainline, in addition to overhead electricity lines associated with the existing coal-fired power station and other power stations within the wider area.
- 1.14 A more detailed description of the Site is provided at Chapter 3 ‘Description of the Site’ of the Environmental Statement (‘ES’) Volume I (Application Document Ref. 6.2).

The Proposed Development

- 1.15 The main components of the Proposed Development are summarised below:
- The **‘Proposed Power Plant’** (Work No. 1) - an electricity generating station with a gross output capacity of up to 2,500 MW located on the main coal stockyard area of the existing coal-fired power station, comprising:
 - Work No. 1A - a combined cycle gas turbine (‘CCGT’) plant, comprising up to three CCGT units, including turbine hall and heat recovery steam generator buildings, emissions stacks and administration/control buildings;
 - Work No. 1B - a peaking plant and black start plant fuelled by natural gas with a combined gross output capacity of up to 299 MW, comprising a peaking plant consisting of up to two open cycle gas turbine units or up to ten reciprocating engines and a black start plant consisting of one open cycle gas turbine unit or up to three reciprocating gas engines, including turbine buildings, diesel generators and storage tanks for black start start-up prior to gas-firing and emissions stacks;
 - Work No. 1C - combined cycle gas turbine plant cooling infrastructure, comprising up to three banks of cooling towers, cooling water pump house buildings and cooling water dosing plant buildings; and
 - ancillary buildings, enclosures, plant, equipment and infrastructure connections and works.
 - The **‘Proposed Electricity Connection’** (Work No. 3) - electrical connection works, comprising:

- Work No. 3A - up to 400 kilovolt ('kV') underground electrical cables to and from the existing National Grid ('NG') 400 kV substation;
- Work No. 3B - works within the NG substation, including underground and over electrical cables, connection to busbars and upgraded or replacement equipment.
- The **'Proposed Cooling Water Connections'** (Work No. 4) - cooling water connection works, comprising works to the existing cooling water supply and discharge pipelines and intake and outfall structures within the River Aire, including, as necessary, upgraded or replacement pipelines, buildings, enclosures and structures, and underground electrical supply cables, transformers and control systems cables.
- The **'Proposed Ground and Towns Water Connections'** (Work No. 5) - ground and towns water supply connection works, comprising works to the existing groundwater boreholes and pipelines, existing towns water pipelines, replacement and new pipelines, plant, buildings, enclosures and structures, and underground electrical supply cables, transformers and control systems cables.
- The **'Proposed Access and Rail Works'** (Work No. 10) - rail infrastructure and access works, comprising alterations to or replacement of the existing private rail line serving the existing coal-fired power station site, including new rail lines, installation of replacement crossover points and ancillary equipment and vehicular and pedestrian access and facilities.
- The **'Proposed Surface Water Discharge Connection'** (Work No. 9) - surface water drainage connection works to Hensall Dyke to the south-east of the main coal stockyard, comprising works to install or upgrade drainage pipes and works to Hensall Dyke.
- The **'Proposed Gas Connection'** (Work No. 6) - gas supply pipeline connection works for the transport of natural gas to Work No. 1, comprising an underground high pressure steel pipeline of up to 1,000 millimetres (nominal bore) in diameter and approximately 4.6 kilometres in length, including cathodic protection posts, marker posts and underground electrical supply cables, transformers and control systems cables, running from Work No. 1 under the River Aire to a connection point with the National Transmission System ('NTS') for gas No. 29 Feeder pipeline west of Burn Village.
- The **'Proposed AGI'** (Work No. 7) - an Above Ground Installation ('AGI') west of Burn Village, connecting the gas supply pipeline (Work No. 6) to the NTS No. 29 Feeder pipeline, comprising:
 - Work No. 7A - a compound for National Grid's apparatus; and
 - Work No. 7B - a compound for EPL's apparatus.
- The **'Proposed Construction Laydown Area'** (Work No. 2A) - an area for temporary construction and laydown during the construction phase, including contractor compounds and facilities.
- The **'Proposed Carbon Capture Readiness ('CCR') Land'** (Work No. 2B) - an area of land to be reserved for carbon capture plant should such technology become viable in the future. It is proposed that this 'reserve' land is provided on part of the area to be used for temporary construction and laydown.
- The **'Proposed Retained Landscaping'** (Work No. 8) - encompassing the existing mature tree and shrub planting along the northern side of Wand Lane and to the eastern boundary of the existing coal-fired power station site, including that on the embankment around the eastern, southern and western boundaries of the main coal stockyard.

- 1.16 The 'associated development', for the purposes of section 115 of the PA 2008 comprises Work Nos. 2 to 10 of the Proposed Development.
- 1.17 It is anticipated that subject to the DCO having been made by the SoS (and a final investment decision by EPL), construction work on the Proposed Development would commence in early 2019. The overall construction programme is expected to last approximately three years, although the duration of the electrical and water connection and gas supply pipeline connection works would be significantly less. The construction phase is therefore anticipated to be completed in 2022 with the Proposed Development entering commercial operation later that year.
- 1.18 A more detailed description of the Proposed Development is provided at Schedule 1 'Authorised Development' of the draft DCO and Chapter 4 'The Proposed Development' of the ES Volume I (Application Document Ref. 6.2) and the areas within which each of the main components of the Proposed Development are to be built is shown by the coloured and hatched areas on the Works Plans (Application Document Ref. 4.4).

The Purpose and Structure of this Document

- 1.19 The purpose of this document is to list and provide copies of the notices that have been published in national and local papers and other relevant publications, sent to consultees and erected in the vicinity of the Site during EPL's statutory (Stage 2) consultation on the Proposed Development, in order to comply with the statutory publicity requirements of the PA 2008, 'The Infrastructure Planning (Applications: Prescribed Forms and Procedure) Regulations 2009' (the 'APFP Regulations') and 'The Infrastructure Planning (Environmental Impact Assessment) Regulations 2009' ('the 2009 EIA Regulations').
- 1.20 The document also lists and provides copies of the notices for the more statutory (Stage 1) consultation on the Proposed Development undertaken by EPL.
- 1.21 The statutory notices are listed in Section 2 and the non-statutory notices in Section 3.

2.0 NOTICES FOR STATUTORY PUBLICITY

- 2.1 The notices that have been published in national and local papers, sent to consultees and erected in the vicinity of the Site for the Stage 2 statutory consultation of the Proposed Development are listed in **Table 2.1** below.
- 2.2 The Stage 2 consultation ran from 12 January to 17 February 2017.

Table 2.1 - Notices for Statutory Publicity

SECTION 47 (6) (A) SOCC PUBLICATION NOTICE – DUTY TO CONSULT LOCAL COMMUNITY	
Newspaper	Date Published
Selby Times	08 December 2016
Goole Times	08 December 2016
Pontefract and Castleford Express	08 December 2016
STAGE 2 CONSULTATION EVENTS NEWSPAPER NOTICE	
Newspaper	Date Published
Selby Times	12 January 2017
Goole Times	12 January 2017
Pontefract and Castleford Express	12 January 2017
SECTION 48 (AND APFP REGULATION 4(2)) – DUTY TO PUBLICISE	
Newspaper	Date Published
Goole Times	12 & 19 January 2017
Selby Times	12 & 19 January 2017
Pontefract & Castleford Express	12 & 19 January 2017
The Times	12 January 2017
London Gazette	12 January 2017
Fishing News	12 January 2017
Lloyds List	12 January 2017
EIA REGULATION 11 NOTICE – DUTY TO PUBLICISE	
	Dates sent
Example letter and copy of section 48 notice sent to consultees.	11 January 2017, 7 & 14 April 2017
SECTION 42 – SITE LAND OWNER NOTICE	
	Date erected
Notice publicising the Proposed Development and S.42 consultation to landownership interests	13 January 2017

- 2.3 Copies of the notices published in accordance with section 47 of the PA 2008 are contained at **Appendix 2.1**.
- 2.4 Copies of the notices published in accordance with section 48 of the PA 2008 and APFP Regulation (4(2)) are contained at **Appendix 2.2**.
- 2.5 An example copy of the letter and Section 48 Notice sent to relevant consultation bodies in accordance with EIA regulation 11 is contained at **Appendix 2.3**.
- 2.6 The landowner notices erected at and around the Site, including a map of their locations and photographs of the notices in place, are contained at **Appendix 2.4**. The notices were erected at

location around the coal-fired power station and at West Lane, Burn Lodge Farm (off A19), Unregistered Track (off A19), Fox Lane, Millfield Road, A19 and Wand Lane.

3.0 NON-STATUTORY NOTICES

3.1 The notices issued for the Stage 1 non-statutory publicity are listed in **Table 3.1** below.

Table 3.1 - Non-Statutory Notices

STAGE 1 – NON-STATUTORY CONSULTATION NEWSPAPER NOTICES	
Newspaper	Date Published
Selby Times	15 September 2016
Goole Times	15 September 2016
Pontefract and Castleford Express	15 September 2016
Yorkshire Post	15 September 2016

3.2 Copy of the non-statutory notices published in September 2016 are contained at **Appendix 3.1**

APPENDIX 2.1 - COPIES OF NOTICES PUBLISHED IN ACCORDANCE WITH SECTION 47 OF THE PA 2008

Selby Times

Thursday, December 8th, 2016

Issue 7643

Advertising: Tel 01757 291087

Editorial: Tel 01757 700280

www.selbytimes.info

editorial@selbytimes.info

50p



WIN £200 OFF YOUR CHRISTMAS SHOP

See page 14 for details of our free prize draw

Mum's anger at education chiefs she says are neglecting her boy

'SCHOOL FAILING MY AUTISTIC SON'

by **HATTIE LEE** - hattie.lee@selbytimes.info

A mother has hit out at education bosses for creating a "monster" by failing to provide an education for her autistic son.

Tina Burden says her son, Michael Mills, who is 6-years-old, can only attend school for three hours a day and is isolated from other children because staff are "unable to cope with him".

The 46-year-old feels let down by the education system for allowing him to continue at Kellington Primary, where he has been excluded more than a dozen times. She has now issued an urgent plea to North Yorkshire County Council to find him a new school.

Ms Burden said: "When Michael experiences one of his 'meltdowns' they leave him in a room to kick off and allow him to get away with it. They even threaten him with the police

- they're creating a monster in him.

"All I want is for him to be in school full-time. He's not learning anything and is three years below where he needs to be. Michael can't even subtract.

"He's not daft and he knows he can get away with his behaviour at the school. He's acting exactly how they want him to behave and they've admitted that they can't handle him.

"I've taken council-run classes to help me deal with Michael's autism but not one of his teachers turned up."

Michael was diagnosed with autistic spectrum disorder (ASD) a year ago, but Ms Burden says the school's handling of his condition causes him to act up and has been detrimental to his learning.

Ms Burden has defended her

parenting skills, saying they are no issues with Michael's twin brother Marshall, who also attends Kellington Primary.

Ms Burden, who lives near Beal, is desperate to get Michael into a school with autism teaching experts that can aid his learning and help to control his behavioural tendencies.

Back in October she had a meeting with Brotherton and Byram Community Primary Academy, who already teach a handful of ASD children, but she was still awaiting feedback.

North Yorkshire has 10 special schools in the county but the closest one to Ms Burden is The Forest School in Knaresborough, which she has been told is full.

Turn to Page 2



Michael Mills' mum, Tina Burden, has called on education bosses to provide her son with a proper education. (08-12-16 SU)



NEWSHOLME CHRISTMAS TREES

Buy from your local Christmas tree farm

Now open
Weekdays 9am to 7pm Sat & Sun 10am to 4 pm
Warp Farm, Newsholme,
2 miles west of Howden on A63
07932648792
neil@warp-farm.co.uk

Excellent Non Drop and Traditional Christmas trees

Come choose your tree from our indoor display or our own plantation



Proud member of The British Christmas Tree Growers Association



Public Notices

SELBY DISTRICT COUNCIL PLANNING (LISTED BUILDING AND CONSERVATION AREAS) REGULATIONS 1990
NOTICE UNDER SECTION 67 FOR DEVELOPMENT AFFECTING THE SETTING OF A LISTED BUILDING
 Notice is hereby given that applications have been made to Selby District Council for Planning Permission for the following:
A. Proposed erection of an agricultural building and lean to for the housing of cattle at Lingwood Farm, Selby Common, Selby by Mr James Wainsley. Ref: 2016/1223/FUL.
B. Proposed erection of grain store at Flaxley Lodge, Flaxley Road, Selby by T S Thirk. Ref: 2016/1346/FULM.
 The proposed developments would, in the opinion of the District Council, affect the setting of Listed Buildings, which have been included in a list of buildings of special architectural and historical interest issued by the Secretary of State for the Environment.
TOWN AND COUNTRY PLANNING (DEVELOPMENT MANAGEMENT PROCEDURE) (ENGLAND) ORDER 2015
 The following are Departures from the Development Plan.
 Notice is hereby given that applications have been made to Selby District Council in respect of the following proposals:
C. Proposed residential development (partial re-plan of approval 2010/0476/FUL), associated infrastructure, play areas and incidental open space at Turnhead Farm, York Road, Barby by Barratt Homes Yorkshire East Division. Ref: 2016/1314/FULM.
 D. Outline application for residential development including access (all other matters reserved) on land at Field Lane, Thorpe Willoughby by Sherwood Brothers Ltd. Ref: 2016/1345/OUTM.
 Electronic copies of the applications, plans and documents which accompanied them are available for inspection at Access Selby, 8-10 Market Cross, Selby, Sherburn Community Resource Centre, Selby District Council Community Office, Finkle Hill, Sherburn in Elmet and at Tadcaster Library, Station Road, Tadcaster during normal opening hours. Applications can also be viewed using the authority's 'PublicAccess' website at www.selby.gov.uk. Please note that on Wednesdays Access Selby will not open until 10.00am to allow for staff training. Any person who wishes to make representations to the District Council about the applications should do so in writing during the period of twenty-one days beginning with the date of publication of this notice to the address below. Please note any comments submitted by post or e mail will not be acknowledged but will normally be available to view on our web site within three working days of receipt. Signatures, phone numbers and e mail addresses will not be displayed. You can also view them at the above offices.
Lead Planning Officer, Civic Centre, Doncaster Road, Selby YO8 9FT
 Date: 08 December 2016

NORTH YORKSHIRE COUNTY COUNCIL (PROHIBITION OF WAITING AND LOADING AND PROVISION OF PARKING) (DISTRICT OF SELBY) (AMENDMENT NO 13) ORDER 2017
 NOTICE is hereby given that North Yorkshire County Council proposes to make an Order under Sections 1(1), 2(1) to (3), 4(2), 32(1) and 35(1) of the Road Traffic Regulation Act 1984 and Part IV of Schedule 9 to the 1984 Act and under the Traffic Management Act 2004, the effect of which will be to amend "North Yorkshire County Council (Prohibition of Waiting and Loading and Provision of Parking) (District of Selby) Consolidation Order 2013" by introducing No Waiting at any time restrictions on the roads specified below:-
Brayton
 Holmefield Close (West Side) - From the junction with Brayton Lane, north for a distance of 49 metres; and
 Holmefield Close (East Side) - From the junction with Brayton Lane, north for a distance of 25 metres.
Cliffe
 Main Street & Hull Road (Both Sides) - From the boundary of 1a & Talven, to the east side on Main Street heading south for 34 metres onto Hull Road, to the west side on Main Street heading south for 19 metres and the south side of the cartway on Hull Road for 15 metres.
Eggborough
 Selby Road (Both Sides) - From its junction with Vanbrugh Road, south for a distance of 60 metres.
Selby
 Green Lane (Both Sides) - From its junction with Doncaster Road (A19), west for 40 metres.
Tadcaster
 Leeds Road (North West Side) - From its junction with the private access road to Inneserve, south west for 8.5 metres.
Whitley
 Whitefield Lane (Both Sides) - From its junction with Selby Road (A19), west for 85 metres.
(PROHIBITION OF RIGHT TURN) (YORK ROAD, BARBY) ORDER 2017
 NOTICE is hereby given that North Yorkshire County Council proposes to make an Order under Sections 1(1) and 2(1) to (2) of the Road Traffic Regulation Act 1984, the effect of which will be to prohibit any vehicle which is proceeding along York Road, Barby from making a right turn at its northern junction with the A19.
 Copies of both draft Orders, together with maps showing the roads affected and statements of the Council's reasons for proposing to make the Orders may be inspected at County Hall, Northallerton and at the following locations during normal office hours from 8 December 2016 to 4 January 2017 and also viewed online at www.northyorks.gov.uk/notices:
 Selby Library, 52 Micklegate, Selby, North Yorkshire YO8 4EQ;
 Tadcaster Library, Station Road, Tadcaster, North Yorkshire LS24 9JG; and
 Eggborough Village Stores & Post Office, Selby Road, Eggborough, Goole DN14 0LP
 If you wish to object to the proposed Orders, you should send the grounds for your objection, in writing, addressed to "Area 7 Selby Highways Office, Canal Road, Selby, North Yorkshire YO8 0AG" or by e-mail to area7.selby@northyorks.gov.uk or via the website link above by 4 January 2017.
BARRY KHAN
 Assistant Chief Executive
 (Legal and Democratic Services)
 County Hall
 NORTHALLERTON
 Dated 8 December 2016

Eggborough Power Ltd

SECTION 47 (6) (A) OF THE PLANNING ACT 2008 - THE EGGBOROUGH CCGT PROJECT
NOTICE PUBLICISING THE STATEMENT OF COMMUNITY CONSULTATION

Notice is hereby given that Eggborough Power Ltd ('EPL') of Eggborough Power Station, near Selby, North Yorkshire, DN14 0BS, proposes to apply to the Secretary of State for Business, Energy and Industrial Strategy for a Development Consent Order (a 'DCO') under the Planning Act 2008 (the 'PA 2008') to develop a new gas-fired power station and associated development on land within and to the north of the existing Eggborough coal-fired power station site.

EPL has a duty to consult the local community under Section 47 of the PA 2008 and has produced a Statement of Community Consultation ('SoCC') setting out how it will undertake that consultation. This notice outlines when and where a copy of the SoCC can be inspected.

The Eggborough CCGT Project comprises the construction and operation of a new gas-fired power station with a capacity of around 2,000 megawatts. The electricity generated by the new power station will be exported to the National Grid via the existing substation at the site. The fuel supply for the power station (natural gas) will be supplied via a new underground gas pipeline, which will run north from the site, passing under the River Aire, before connecting to the national gas transmission network to the west of Burn. An Above Ground Installation will be constructed at the connection point to accommodate the necessary plant and equipment.

The SoCC may be viewed free of charge, from 8 December 2016, at the locations detailed in this notice and on the Project website at: <http://www.eggboroughccgt.co.uk/>

Requests for a copy of the SoCC should be made by:

- writing to Eggborough CCGT Consultation, c/o Dalton Warner Davis LLP, 21 Garlick Hill, London, ECAV 2AU; or
- emailing: consultation@eggboroughccgt.com.

VENUE DETAILS	OPENING HOURS
Snalth Library 27 Market Place, Snalth, Goole, DN14 9RE	Tues - 2pm - 7pm Thurs - 10am - 5pm Sat - 10am - 12noon
Knottingley Library Knottingley Sports Centre, Hill Top, Pontefract Road, Knottingley WF11 8EE	Mon & Fri - 1pm - 5pm Tue - 9.30am - 6pm Wed - 9.30am - 5pm Thurs & Sat - 9.30am - 1pm
Selby Library and Information Centre 52 Micklegate, Selby, YO8 4EQ	Mon - 9.30am - 7.30pm Tues, Wed & Fri - 9.30am - 5.30pm Thurs & Sat - 9.30am - 12.30pm
Askern Library Station Road, Askern, Doncaster DN6 0JA	Mon, Wed, Fri & Sat - 10am - 1pm Tue & Thurs - 10am - 6pm
Sherburn-in-Elmet Library Finkle Hill, Sherburn-in-Elmet, Leeds, LS25 6EA	Mon & Tues - 9.30am - 5pm Thurs - 9.30am - 6pm Fri - 9.30am - 1pm Sat - 9.30am - 12.30pm
Eggborough Power Station Sports and Social Club Eggborough, Goole, North Humberston, DN14 0OZ	Mon - Sat - 9am - 5pm Sun - 10am - 4pm
North Yorkshire County Council County Hall, Northallerton, North Yorkshire DL7 8AQ	Mon to Thurs - 8am - 5pm Fri - 8am - 4.30pm
Selby Council (Contact Centre) Market Cross Shopping Centre, Selby, YO8 4IS	Mon, Tues, Thurs & Fri - 9.30am - 4pm Wed - 10am - 4pm

While opening hours may differ on public holidays and may be subject to change by the organisations that operate them and should be checked.

The Goole Times
 The Selby Times
 The Courier Series
 Distributed in
 Goole, Selby,
 Howden and
 surrounding areas
 To advertise call
01405 720110
 email
jayne.dudding@gooletimes.info

Leaflet Inserts

INSERTS
 THAT JUMP OUT OF THE GOOLE TIMES & SELBY TIMES
GET NOTICED -
GET BIG RESULTS
 FROM £15.00 PER THOUSAND
 Prices Subject to vat
FOR MORE INFORMATION RING
01405 720110 OR EMAIL
jayne.dudding@gooletimes.info

Goole Times

Thursday, December 8th, 2016 Issue 7643 Established 1853 Tel 01405 720110 (24 hrs) Fax 01405 720003 50p

www.gooletimes.info

editorial@gooletimes.info



WIN £200 OFF YOUR CHRISTMAS SHOP

See page 14 for details of our free prize draw

ANGER AS SICK BABY GIRL IS MISDIAGNOSED

by Charis Scott-Holm

The family of a baby girl, who was rushed to hospital after a doctor misdiagnosed her illness in a phone consultation, are calling for changes to be made to the way calls are triaged at their local doctors' surgery.

Rosie Dickinson (pictured), 2, from Goole, was born fifteen weeks early and has brain damage, cerebral palsy and chronic lung disease. On Wednesday morning (November 30), Rosie's mum, Lauren Bolton,

called Bartholomew Medical Group requesting a home visit for her daughter, but was told by the receptionist on duty that her daughter didn't qualify for a home visit and could speak to the doctor on the phone instead.

The doctor diagnosed Rosie with a bacterial chest infection and prescribed her with amoxicillin, but the infection was actually a viral infection which would not get better with antibiotics.

Rosie's condition then worsened and she was rushed to Scunthorpe Hospital in an ambulance in the early hours of Thursday morning, unable to breath by herself.

Rosie's family have been left upset and angry about the way that Rosie's illness was treated and her subsequent hospitalisation, with Rosie still being treated in hospital a week later.

Lauren's sister, Lucy, spoke to

the Goole Times about the family's ordeal. She said: "Rosie was in high dependency care, but luckily she's been moved into a ward now. We're just trying to get her off oxygen now, she still can't breath by herself."

"Lauren had taken Rosie to the doctors on Tuesday, they thought she had the start of a virus, and said if she was any worse to bring her back.



Continued on page 4

JLC OPEN EVENT SATURDAY 10th DECEMBER, 10am - 2pm



JOHN LEGGOTT COLLEGE
Inspiring education

All application enquiries to 01724 282998 or admissions@leggott.ac.uk

JOHN LEGGOTT COLLEGE

Public Notices

**SELBY DISTRICT COUNCIL
PLANNING (LISTED BUILDING AND
CONSERVATION AREAS)
REGULATIONS 1990
NOTICE UNDER SECTION 67
FOR DEVELOPMENT AFFECTING
THE SETTING OF A LISTED BUILDING**

Notice is hereby given that applications have been made to Selby District Council for Planning Permission for the following:

A. Proposed erection of an agricultural building and lean to for the housing of cattle at Lingwood Farm, Selby Common, Selby by Mr James Walmsley. Ref: 2016/1223/FUL.

B. Proposed erection of grain store at Flaxley Lodge, Flaxley Road, Selby by T S Thirk. Ref: 2016/1349/FULM.

The proposed developments would, in the opinion of the District Council, affect the setting of Listed Buildings, which have been included in a list of buildings of special architectural and historical interest issued by the Secretary of State for the Environment.

**TOWN AND COUNTRY PLANNING
(DEVELOPMENT MANAGEMENT
PROCEDURE) (ENGLAND) ORDER 2015**

The following are Departures from the Development Plan.

Notice is hereby given that applications have been made to Selby District Council in respect of the following proposals:

C. Proposed residential development (partial re-plan of approval 2013/0478/FUL), associated infrastructure, play areas and incidental open space at Turnhead Farm, York Road, Barby by Barratt Homes Yorkshire East Division. Ref: 2016/1314/FULM.

D. Outright application for residential development including access (all other matters reserved) on land at Field Lane, Thorpe Willoughby by Sherwood Brothers Ltd. Ref: 2016/1345/OUTM.

Electronic copies of the applications, plans and documents which accompanied them are available for inspection at Access Selby, 8-10 Market Cross, Selby, Sherburn Community Resource Centre, Selby District Council Community Office, Finkle Hill, Sherburn in Elmet and at Tadcaster Library, Station Road, Tadcaster during normal opening hours. Applications can also be viewed using the authority's 'PublicAccess' website at www.selby.gov.uk. Please note that on Wednesdays Access Selby will not open until 10.00am to allow for staff training. Any person who wishes to make representations to the District Council about the applications should do so in writing during the period of twenty-one days beginning with the date of publication of this notice to the address below. Please note any comments submitted by post or e-mail will not be acknowledged but will normally be available to view on our web site within three working days of receipt. Signatures, phone numbers and e-mail addresses will not be displayed. You can also view them at the above offices.

Lead Planning Officer, Civic Centre,
Doncaster Road, Selby YO8 9FT
Date: 08 December 2016

**NORTH YORKSHIRE
COUNTY COUNCIL
(PROHIBITION OF WAITING AND
LOADING AND PROVISION OF
PARKING) (DISTRICT OF SELBY)
(AMENDMENT NO. 13) ORDER 2017**

NOTICE is hereby given that North Yorkshire County Council proposes to make an Order under Sections 1(1), 2(1) to (3), 4(2), 32(1) and 35(1) of the Road Traffic Regulation Act 1984 and Part IV of Schedule 9 to the 1984 Act and under the Traffic Management Act 2004, the effect of which will be to amend "North Yorkshire County Council (Prohibition of Waiting and Loading and Provision of Parking) (District of Selby) Consolidation Order 2013" by introducing No Waiting at any time restrictions on the roads specified below:

Brayton
Holmefield Close (West Side) - From the junction with Brayton Lane, north for a distance of 49 metres, and
Holmefield Close (East Side) - From the junction with Brayton Lane, north for a distance of 26 metres.

Cliffe
Main Street & Hull Road (Both Sides) - From the boundary of 1a & Talven, to the east side on Main Street heading south for 34 metres onto Hull Road, to the west side on Main Street heading south for 19 metres and the south side of the carriageway on Hull Road for 15 metres.

Eggborough
Selby Road (Both Sides) - From its junction with Vanbrugh Road, south for a distance of 60 metres.

Selby
Green Lane (Both Sides) - From its junction with Doncaster Road (A19), west for 40 metres.

Tadcaster
Leeds Road (North West Side) - From its junction with the private access road to innserve, south west for 8.5 metres.

Whitley
Whitefield Lane (Both Sides) - From its junction with Selby Road (A19), west for 85 metres.

**(PROHIBITION OF RIGHT TURN)
(YORK ROAD, BARLBYS) ORDER 2017**

NOTICE is hereby given that North Yorkshire County Council proposes to make an Order under Sections 1(1) and 2(1) to (2) of the Road Traffic Regulation Act 1984, the effect of which will be to prohibit any vehicle which is proceeding along York Road, Barby from making a right turn at its northern junction with the A19.

Copies of both draft Orders, together with maps showing the roads affected and statements of the Council's reasons for proposing to make the Orders may be inspected at County Hall, Northallerton and at the following locations during normal office hours from 8 December 2016 to 4 January 2017 and also viewed online at www.northyorks.gov.uk/notices:

Selby Library, 52 Micklegate, Selby, North Yorkshire YO8 4EQ;
Tadcaster Library, Station Road, Tadcaster, North Yorkshire LS24 9JG; and
Eggborough Village Stores & Post Office, Selby Road, Eggborough, Goole DN14 0LP

If you wish to object to the proposed Orders, you should send the grounds for your objection, in writing, addressed to "Area 7 Selby Highways Office, Canal Road, Selby, North Yorkshire YO8 0AG" or by e-mail to area7.selby@northyorks.gov.uk or via the website link above by 4 January 2017.

BARRY KHAN
Assistant Chief Executive
(Legal and Democratic Services)

County Hall
NORTHALLERTON

Dated 8 December 2016

Eggborough Power Ltd

SECTION 47 (6) (A) OF THE PLANNING ACT 2008 - THE EGGBOROUGH CCGT PROJECT

NOTICE PUBLICISING THE STATEMENT OF COMMUNITY CONSULTATION

Notice is hereby given that Eggborough Power Ltd ('EPL') of Eggborough Power Station, near Selby, North Yorkshire, DN14 0BS, proposes to apply to the Secretary of State for Business, Energy and Industrial Strategy for a Development Consent Order (a 'DCO') under the Planning Act 2008 (the 'PA 2008') to develop a new gas-fired power station and associated development on land within and to the north of the existing Eggborough coal-fired power station site.

EPL has a duty to consult the local community under Section 47 of the PA 2008 and has produced a Statement of Community Consultation ('SoCC') setting out how it will undertake that consultation. This notice outlines when and where a copy of the SoCC can be inspected.

The Eggborough CCGT Project comprises the construction and operation of a new gas-fired power station with a capacity of around 2,000 megawatts. The electricity generated by the new power station will be exported to the National Grid via the existing substation at the site. The fuel supply for the power station (natural gas) will be supplied via a new underground gas pipeline, which will run north from the site, passing under the River Aire, before connecting to the national gas transmission network to the west of Burn. An Above Ground Installation will be constructed at the connection point to accommodate the necessary plant and equipment.

The SoCC may be viewed free of charge, from 8 December 2016, at the locations detailed in this notice and on the Project website at: <http://www.eggboroughccgt.co.uk/>

Requests for a copy of the SoCC should be made by:

- writing to Eggborough CCGT Consultation, c/o Dalton Warner Davis LLP, 21 Garlick Hill, London, EC4V 2AU; or
- emailing: consultation@eggboroughccgt.com.

VENUE DETAILS	OPENING HOURS
Snalith Library 27 Market Place, Snalith, Goole DN14 9HE	Tues - 2pm - 7pm Thurs - 10am - 5pm Sat - 10am - 12noon
Knottingley Library Knottingley Sports Centre, Hill Top, Pontefract Road, Knottingley WF12 8EE	Mon & Fri - 1pm - 5pm Tue - 9.30am - 6pm Wed - 9.30am - 5pm Thurs & Sat - 9.30am - 1pm
Selby Library and Information Centre 52 Micklegate, Selby, YO8 4EQ	Mon - 9.30am - 7.30pm Tue - 9.30am - 6pm Wed & Fri - 9.30am - 5.30pm Thurs & Sat - 9.30am - 12.30pm
Askern Library Station Road, Askern, Doncaster, DN6 0JA	Mon, Wed, Fri & Sat - 10am - 1pm Tue & Thurs - 10am - 6pm
Sherburn-in-Elmet Library Finkle Hill, Sherburn-in- Elmet, Leeds, LS25 6EA	Mon & Tues - 9.30am - 5pm Thurs - 9.30am - 6pm Fri - 9.30am - 1pm Sat - 9.30am - 12.30pm
Eggborough Power Station Sports and Social Club Eggborough, Goole, North Humberside, DN14 0DZ	Mon - Sat - 9am - 5pm Sun - 10am - 4pm
North Yorkshire County Council County Hall, Northallerton, North Yorkshire DL7 8AD	Mon to Thurs - 8am - 5pm Fri - 8am - 4.30pm
Selby Council (Contact Centre) Market Cross Shopping Centre, Selby, YO8 4JS	Mon, Tues, Thurs & Fri 9.30am - 4pm Wed - 10am - 4pm

Venue opening hours may differ on public holidays and may be subject to change by the organisations that operate them and should be checked.

The Goole Times
The Selby Times
The Courier Series
Distributed in
Goole, Selby,
Howden and
surrounding areas
To advertise call
01405 720110
email
jayne.dudding@gooletimes.info

Leaflet Inserts

INSERTS
THAT JUMP OUT OF THE GOOLE TIMES & SELBY TIMES
GET NOTICED -
GET **BIG** RESULTS
FROM **£15.00 PER THOUSAND**
Prices Subject to vat
FOR MORE INFORMATION RING
01405 720110 OR EMAIL
jayne.dudding@gooletimes.info

NEWS P2-31

OPINION P34-35

COMMUNITY P38-39

WOW 24/7 P41-46

CLASSIFIED P52-59

SPORT P62-72

MINERS REUNITED 30 YEARS LATER

FULL STORY: PAGE 4



SCHOOLS TO PAY FOR CROSSING PATROLS

Council ready to charge for service: Page 8



Did Clair
say yes
to stage
proposal?

SEE PAGE 3

We'll buy your
house for cash

goodmove
We buy any house!

- ✓ Sell in days – or in your timescale
- ✓ No viewings, no chains, no hassle
- ✓ No fees & no obligation
- ✓ Any condition or location
- ✓ UK's most regulated house buyer

GET UP TO
£10,000
CASH ADVANCE

SOLD

Rated
4.9/5
stars on
Reviews.co.uk

Call us **FREE** today
for a cash offer

**0800 031
9809** available
24/7
or 0113 835 0048
from a mobile

Find out more:
goodhomemove.co.uk

**APPENDIX 2.2 - COPIES OF NOTICES PUBLISHED IN ACCORDANCE WITH
SECTION 48 OF THE PA 2008 AND APFP REGULATION 4(2)**

APPENDIX 2.2.1 - GOOLE TIMES 12.01.17

Goole Times

Thursday, January 12th, 2017 Issue 7648 Established 1853 Tel 01405 720110 (24 hrs) Fax 01405 720003 50p

www.gooletimes.info

editorial@gooletimes.info

WIN: Get in shape with our celebrity DVDs competition

Page 16



Lack of staff closes Goole Hospital unit

Page 3



12-HOUR WAIT FOR HOSPITAL BED

Asthma sufferer told TWICE in three days she would have to wait 12 hours for bed

by Samantha Morton

A woman who suffered from a severe asthma attack was told on two occasions that she would need to wait 12 hours for a bed at Hull Royal Infirmary hospital.

Social worker Louise Carter, 38, from Gilberdyke, was awoken by an asthma attack which left her struggling to breathe in the early hours of the morning on Saturday, January 7.

After calling NHS Direct she was advised to go to Hull's A&E department immediately.

Louise was given two

nebulisers treatments and eight steroid tablets to settle her lungs before later being diagnosed with suffering from a severe chest infection and dehydration.

Following her diagnosis she was advised that she should be admitted into hospital for observation but was told she would have to wait 12 hours for a bed to become available before they'd be able to admit her.

This news came after Louise had already spent 10 hours waiting in the A&E department.

Louise signed a disclaimer and

left the hospital.

She said: "When I told the doctor that I wanted to go home, he said it was a sad state of affairs when a patient needing treatment would be better off at home because there isn't enough beds."

Louise said: "I took the risk and decided to go because it really wasn't nice to have to be waiting for that long."

"I knew I'd feel more comfortable being able to be at home in my own bed."

The extensive waiting times

come only a week after it being announced by hospital bosses that Hull Royal Infirmary were having to resort to cancelling operations due to bed shortages following a surge of admissions at the start of the year.

Following her decision to go home Louise relapsed a couple of days later and found herself in the same position at Hull Royal Infirmary and was again told she would have to wait 12 hours for a bed.

Continued on page 2



Louise Carter was told to wait 12 hours for a bed at Hull Royal Infirmary hospital. (12-01-51 SU)



Wedding Open Day

SUNDAY 15th JANUARY 2017

12pm - 3pm

"Together we'll design the perfect day."

Saltmarsh Hall
Saltmarsh
Howden
DN14 7RX
01430 434920
info@saltmarshhall.com

Public Notices

EAST RIDING OF YORKSHIRE COUNCIL ROAD TRAFFIC REGULATION ACT 1984 SECTION 14 (2) TEMPORARY PROHIBITION OF THROUGH TRAFFIC OXNARDYKE LEVEL CROSSING, TONGUE LANE, BLACKFOT

East Riding of Yorkshire Council hereby gives notice that during the following periods no person shall cause any vehicle to proceed over Oxnardyke Level Crossing, Tongue Lane, Blackfot.

21.00 hours Saturday 21 January 2017 until 17.00 hours Sunday 22 January 2017

(Times may vary due to the nature of the work)

The road closure is necessary to enable essential track maintenance work to be carried out in a manner consistent with ensuring the safety of the public. The alternative route available for traffic affected by the road closure will be via Tongue Lane, Foxfield Lane, Blackfot Road, Sparrowcroft Lane, Straththorpe Broad Lane, Station Road, Scaby Lane and Tongue Lane. The road will be closed to all traffic including emergency vehicles but open to pedestrians.

Dated 12 January 2017

Nigel Leighton
Director of Environment & Neighbourhood Services
County Hall, Beverley, East Riding of Yorkshire
HU17 9BA

EAST RIDING OF YORKSHIRE COUNCIL ROAD TRAFFIC REGULATION ACT 1984 SECTION 14 (2) TEMPORARY PROHIBITION OF THROUGH TRAFFIC RAWCLIFFE STATION LEVEL CROSSING, STATION ROAD, RAWCLIFFE

East Riding of Yorkshire Council hereby gives notice that during the following period no person shall cause any vehicle to proceed over Rawcliffe Station Level Crossing, Station Road, Rawcliffe.

23.00 hours Monday 30 January 2017 until 05.00 hours Tuesday 31 January 2017

The road closure is necessary to enable essential track maintenance work to be carried out in a manner consistent with ensuring the safety of the public. The alternative route available for traffic affected by the road closure will be via Hill Road, A614 and Station Road, Rawcliffe. The road will be closed to all traffic including emergency vehicles but open to pedestrians.

Dated 12 January 2017

Nigel Leighton
Director of Environment & Neighbourhood Services
County Hall, Beverley, East Riding of Yorkshire
HU17 9BA

Articles For Sale

ASSORTMENT of clean furniture for a doll's house, plastic, and 50 fell, small animals, £5 the lot. Tel. 07475518412

SPARE wheel and 'Goodyear' tyre 215/65 R16, with 4mm of tread, will fit Volvo X670 and others, £25. Tel. 01757 212728

HORSE lorry ramp rubber, 84" wide x 91", £80. Tel. 01757 618588

NEW rabbit hutch, 4ft x 2 x 2, joiner made, £70. Also, guinea pig hutches, 3ft x 2 x 2, £35. Tel. 01757 706193 or 07460194238

ANK lace skater dress, long sleeves, size 14, worn once, £15. 01405 861761

LVLOS V50 te' boot liner, Tel. 39872599

EC wheel- lightweight, fold, easy car boot, collect, 01430

three- coat by and new, £150, f- black, 44" unwanted gift, £30. 2907

POINT machine, 'o. 'Beko' a freezer, 'hs old, 01405 or 153 tai doors,

Goods Vehicle Operator's Licence

Terence Michael Howell trading as Terence Michael Howell of 112 Springfield Avenue, Brough, East Yorkshire HU15 1BY is applying to change an existing licence as follows: to add an operating centre to keep 1 goods vehicle and 0 trailers at Cemex Ready Mixed Concrete, County Council Yard, County Road, Goole, East Yorkshire, DN14 6SX. Owners or occupiers of land (including buildings) near the operating centre(s) who believe that their use or enjoyment of that land would be affected should make written representations to the Traffic Commissioner at Hildrest House, 388 Harehills Lane, Leeds, LS9 5NF, stating their reasons, within 21 days of this notice. Representatives must at the same time send a copy of their representations to the applicant at the address given at the top of this notice. A Guide to Making Representations is available from the Traffic Commissioner's Office.

SELBY DISTRICT COUNCIL TOWN AND COUNTRY PLANNING ACT 1990 PLANNING (LISTED BUILDINGS AND CONSERVATION AREAS) ACT 1990

Notice is hereby given that an application has been made to Selby District Council in respect of the following proposal:

A. Proposed erection of replacement oak framed conservatory at Silver Birches, Lending Lane, Hemingbrough by Mr D Waters. Ref. 2016/1485/HPA.

Electronic copies of the application, plans and documents which accompanied it are available for inspection at Access Selby, 8-10 Market Cross, Selby, Sherburn Community Resource Centre, Selby District Council Community Office, Finkle Hill, Sherburn in Elmet and at Tadcaster Library, Station Road, Tadcaster during normal opening hours. Applications can also be viewed using the authority's 'PublicAccess' website at www.selbygov.uk. Please note that on Wednesday Access Selby will not open until 10.00am to allow for staff training. Any person who wishes to make representations to the District Council about the application should do so in writing during the period of twenty-one days beginning with the date of publication of this notice to the address below. Please note any comments submitted by post or a mail will not be acknowledged but will normally be available to view on our web site within three working days of receipt. Signatures, phone numbers and e-mail addresses will not be displayed. You can also view items at the above offices.

Lead Planning Officer, Civic Centre, Doncaster Road, Selby, YO8 9FT
Date: 12 January 2017

Tel. 01430 430682

'LG' TV, 42", hardly used, £100. Tel. 01757 228972 or 07708739529

'XBOX' 360' console, complete with Kinect Two controllers, rechargeable batteries and cable remote, very good condition, £70. Tel. 07976291646

LARGE pet carrier, £10. Also, sandwich toaster, £10. And, cat toys, assorted beg-full, £2 the lot. Tel. 07948420372

'INDESIT' fridge freezer 50/50, perfect working order, good condition, manual de-frost of freezer. Tel. 07762347955

LARGE three-seater sofa and one chair, brown cushions, top half leather, 18 months old, £90. Tel. 01405 765861

'MERCEDES' car mats, set of four, grey, to fit C Series car, excellent condition, £20. Tel. 01430 430682

SMALL 'Reebok' trampoline exerciser, £10. Tel. 01405 761202

EXTRA large bird cage, blue bottom with pull-out tray, brand new, cost £74, will accept order, good condition, manual

The Eggborough CCGT Project
The Planning Act 2008 - Section 48
The Infrastructure Planning (Applications: Prescribed Forms and Procedure) Regulations 2009 - Regulation 4
The Infrastructure Planning (Environmental Impact Assessment) Regulations 2009 - Regulation 11
NOTICE OF PROPOSED APPLICATION FOR A DEVELOPMENT CONSENT ORDER (DCO) FOR THE EGGBOROUGH CCGT PROJECT

1. Notice is hereby given that Eggborough Power Limited ('EPL') (the Applicant) of Eggborough Power Station, near Selby, North Yorkshire, DN14 0BS, intends to submit an application (The Proposed Application) to the Secretary of State for Business, Energy and Industrial Strategy for a Development Consent Order ('DCO') under Section 37 of The Planning Act 2008 (the 'Act') to authorise the construction, operation and maintenance of a new gas-fired generating station with a capacity of up to 2,500 megawatts ('MW') and associated development, including a new underground gas pipeline to the National Transmission System ('NTS') and other infrastructure connections (together, the Project).

2. The site for the Project (The Project Site) covers an area of approximately 157 hectares and comprises land including that within the operational area of the existing Eggborough coal-fired Power Station site (the 'coal station') (owned by EPL), a corridor of land running north from the coal station to the NTS west of Burn at or near Ordnance survey grid reference: SE 579280 and a separate corridor of land running north from the coal station to the River Aire at or near Ordnance survey grid reference: SE 578260 and SE 584261.

3. The proposed DCO would, amongst other matters, authorise the construction, operation and maintenance of:

3.1 a combined cycle gas turbine ('CCGT') plant (comprising up to three CCGT units), including turbine and heat recovery steam generator buildings, emissions stacks, cooling towers, administration/control building, other ancillary buildings, plant and equipment;

3.2 a peaking plant fuelled by natural gas (comprising open cycle gas turbine units or reciprocating engines), including turbine building, emissions stack and ancillary plant and equipment;

3.3 a black start plant fuelled by natural gas, including diesel generators (for start-up prior to gas-firing), diesel fuel storage tanks and unloading areas;

3.4 other ancillary buildings (including administration and control buildings), enclosures, plant, equipment, storage tanks and works, including gas receiving area and compression building; cooling water pump house, treatment plant, storage basins and pipework; demineralised water treatment plant and storage tanks; emergency diesel generators; gate houses; workshops and stores; fire-fighting equipment, building and fire water storage tanks;

3.5 an underground gas pipeline connecting to the NTS of approximately 600 millimetres in diameter and approximately 4.7 kilometres in length running from at or near Ordnance survey grid reference: SE 580241 to SE 579280.

3.6 an above ground installation and connection to the NTS at or near Ordnance survey grid reference: SE 579280, including maintenance building, enclosures, plant and equipment, car parking, security fencing, lighting and vehicular access;

3.7 an electrical connection to the existing National Grid 400 kilovolt substation within the coal station, including above and below ground electrical cables;

3.8 works to the existing cooling water pipelines and to the intake and outfall structures within the River Aire at or near Ordnance survey grid reference: SE 578260 and SE 584261;

3.9 access works (including potentially to highways adjacent to the Project site), internal vehicular roads, car and HGV parking areas, hard standings and pedestrian and cycle routes and facilities;

3.10 alterations to the existing rail infrastructure, including new rail sidings, crossovers and ancillary equipment;

3.11 utilities connections, including electricity, gas and towns water; surface water management and foul drainage systems; security fencing; external lighting; and landscaping;

3.12 construction laydown areas and compounds; and

3.13 carbon capture and storage reserve space.

4. The Proposed DCO would also seek, if required, the compulsory acquisition of land and/or rights in land required for the Project and/or the temporary occupation of land for the Project. Other powers that the DCO would seek, if found to be required, include the extinguishment and/or overriding of easements and other rights over or affecting land required for the Project; the application and/or construction works, permanent and temporary changes to the highway network for and in the vicinity of the Project site; a deemed marine licence for those parts of the Project within or affecting the tidal section of the River Aire; the construction, operation and maintenance of associated development, including, but not limited to those items listed in paragraph 3; and such ancillary, incidental and consequential works, provisions, permits, consents, waivers or releases as are necessary and/or convenient for the successful construction, operation and maintenance of the Project.

5. The Project is Environmental Impact Assessment (EIA) development under The Infrastructure Planning (EIA) Regulations 2009. The findings of the EIA of the Project will be reported in an Environmental Statement that will be submitted with the Proposed Application.

6. Information so far compiled about the Project's environmental impacts is contained in a Preliminary Environmental Information Report and a non-technical summary. These documents and other documents relating to the Project, including plans and maps showing the nature and location of the Project (The consultation documents) are available to view or download free of charge from the Project website: www.eggboroughccgt.co.uk and for inspection free of charge from 12 January to 17 February 2017 at the following locations during the hours set out (opening hours may be subject to change):

Locations	Opening Times
Snaith Library , 27 Market Place, Snaith, Goole, DN14 9HE	Tues - 2pm - 7pm; Thurs - 10am - 5pm; Sat - 10am - 12noon
Knottingley Library, Knottingley Sports Centre, Hill Top, Pontefract Road, Knottingley, WF11 8EE	Mon & Fri - 1pm - 5pm; Tue - 9.30am - 6pm; Wed - 9.30am - 5pm; Thurs & Sat - 9.30am - 1pm
Selby Library and Information Centre , 52 Micklegate, Selby, YO8 4EQ	Mon - 9.30am - 7.30pm; Tues, Wed & Fri - 9.30am - 5.30pm; Thurs & Sat - 9.30am - 12.30pm
Askern Library , Station Road, Askern, Doncaster, DN6 0JA	Mon, Wed, Fri & Sat - 10am - 1pm; Tue & Thurs - 10am - 6pm
Sherburn-in-Elmet Library , Finkle Hill, Sherburn-in-Elmet, Leeds, LS25 6EA	Mon & Tues - 9.30am - 5pm; Thurs - 9.30am - 6pm; Fri - 9.30am - 1pm; Sat - 9.30am - 12.30pm
Eggborough Power Station Sports and Social Club , Eggborough, Goole, North Humberdale, DN14 0OZ	Weds - 5pm - 9pm; Thurs 11am - 2pm & 5pm - 11pm; Fri - 11am - 9pm; Sat - 11am - 9pm; Sun - 11am - 6pm
North Yorkshire County Council, County Hall, Northallerton, North Yorkshire, DL7 8AD	Mon to Thurs - 8am - 5pm; Fri - 8am - 4.30pm
Selby Council (Contact Centre) , Market Cross Shopping Centre, Selby, YO8 4JS	Mon, Tues, Thurs & Fri - 9.30am - 4pm; Wed - 10am - 4pm

7. A hard copy of all the consultation documents is available on request for a maximum copying charge of £150.00. Hard copies of individual documents are also available on request. A CD of the documents is available on request for a charge of £15.00. The documents (or a CD) can be obtained by writing to: **Eggborough CCGT Consultation, c/o Dalton Warner Davis LLP, 21 Garlick Hill, London, EC4V 2AU**

8. If you wish to respond to this notice, or make representations in respect of the Project, these should be sent to EPL. Please include your name and an address where any correspondence relating to the Project can be sent. Representations may be submitted in the following ways:

Post: Eggborough CCGT Consultation, c/o Dalton Warner Davis LLP, 21 Garlick Hill, London, EC4V 2AU

E-mail: consultation@eggboroughccgt.co.uk

Website: www.eggboroughccgt.co.uk

9. Your comments will be analysed by EPL and copies may be made available in due course to the Secretary of State, the Planning Inspectorate and other relevant statutory authorities. We will request that your personal details are not placed on public record and will be held securely by EPL in accordance with the Data Protection Act 1998 and will be used solely in connection with the consultation process and subsequent DCO application and, except as noted above, will not be passed to third parties.

10. Please note that all responses must be received by EPL no later than the end of 17 February 2017.

Eggborough Power Limited

APPENDIX 2.2.2 - GOOLE TIMES 19.01.17

Goole Times

Thursday, January 19th, 2017 Issue 7649 Established 1853 Tel 01405 720110 (24 hrs) Fax 01405 720003 50p

www.gooletimes.info

editorial@gooletimes.info



**NEW
PRINCIPAL
AT GOOLE
ACADEMY**



**OFSTED
SUCCESS FOR
VILLAGE
SCHOOL**

page 4

page 5

BEACH MASSACRE INQUEST BEGINS

Goole grandfather was murdered while on holiday in Tunisia in 2015

CCTV footage showing the moment Goole man Bruce Wilkinson was shot dead in the 2015 Tunisia beach massacre has been shown in a court in London.

The inquests into the attack - which claimed the lives of 30 British nationals - began on Monday, January 16.

The shooting, carried out by Islamic State member Seifeddine Rezgui, took place in the resort of Sousse on June 26, 2015.

Bruce's inquest is scheduled to take place in the afternoon of Tuesday, January 31, at the Royal Courts of Justice in London.

The Goole husband, father and grandfather was a former ambulance driver, who also spent a significant amount of time working at Drax Power Station.

He lived in the town with his wife Rita.

The inquests into the deaths - expected to take almost two months to complete - commenced on Monday, January 16.

His Honour Judge Nicholas Loraine-Smith has been appointed as coroner for the inquests.

The first section of the inquests - scheduled to run from January 16 to January 19 - will see witness statements made by the manager of the Imperial Marhaba hotel, where the shooting took place, along with the Foreign and Commonwealth Office.

Individual victims' inquests are due to commence from Monday, January 23, before Bruce's is scheduled to be held on January 31.

The inquest is also set to look at security at the hotel, and the background and planning of the attack by Seifeddine Rezgui.

The summarising, findings and conclusions of the inquests are scheduled to commence on Tuesday, February 28.

Bruce was described in a family statement made in the aftermath of the shootings as "a loving family man," who was "kind and compassionate, with a dry sense of humour."

The inquests into each individual victim of the Tunisia attack will seek to answer four questions - the identity of the deceased, the place of death, the date and time of death, and the circumstances which brought about their death.

To view the provisional timetable for the inquests, you can visit www.tunisiainquests.independent.gov.uk/documents-and-rulings/.



Bruce Wilkinson. (02-07-73 SU)

Hottie of the Week WEEK #5
BUILDING PRODUCTS
5% OFF
With this Coupon

Collect all 4 coupons for a HUGE 10% OFF!

Kenning's
The Friendly, Helpful, & Knowledgeable Team

- #1 FENCING
- #2 DECORATING
- #3 ARTIFICIAL GRASS
- #4 TIMBER CUTTING
- #5 BUILDING PRODUCTS
- #6 GARDEN BUILDINGS

OVER 60s DISCOUNT FRIDAYS

OPEN ALL DAY SATURDAYS

FREE LOCAL DELIVERY

01405 720127

KENNING'S BUILDING SUPPLIES
1A HOOR ROAD
GOOLE, DN14 5JB

Plus up to 20% OFF on our website

Visit us online @ www.abedcs.co.uk

Public Notices

EAST RIDING OF YORKSHIRE COUNCIL TOWN AND COUNTRY PLANNING ACT 1990 PROPOSED DEVELOPMENTS

- Commenced use of land buildings and equipment to use for storing and processing of amber into biomass, logs and fire wood including fencing and general agricultural/forestry operations at Bridgcliffe Farm Holme Road Holme Upon Spalding Moor YO43 4LY (Ref: 16/04233/PLF)
- Removal of Condition 12 (archaeology) of planning permission 16/02053/PAF to allow erection of 8 dwellings and associated works without archaeology condition at Land South of Mulberry House Church Street Bubwith (Ref: 17/00117/VAR)
- Removal of Condition 7 (archaeology) of planning permission 16/04313/PLF to allow erection of 1 dwelling without archaeology condition at Land South of Mulberry House Church Street Bubwith (Ref: 17/00126/VAR)
- Erection of 30 dwellings following Outline planning permission 2/04725/STOUT (Appearance, Landscaping and Scale to be considered) at Land South of Rake Lane Hook DN14 5NQ (Ref: 16/04220/STREM)

Proposals (b,c) affect the setting of a Listed Building under Section 1 of the Planning (Listed Buildings and Conservation Areas) Act 1990.
Proposals (d) affects a public right of way.
Proposals (a,d) are major developments.
If you wish to view the applications electronically or check progress log on to www.eastriding.gov.uk/myarea/submit.asp and enter the application number. You can make comments electronically using the feedback option on the above website or by emailing development@eastriding.gov.uk.
Guidance notes on making comments and the right to speak are also available on the above website or on request. If you have any comments or wish to lodge objections in respect of the proposals they must be received by 9 February 2017.
You can visit any of the council's libraries where facilities are available for you to view planning applications. If you decide to visit the library, the details of reference number, address and postcode set out above will be required to enable you to view the application. A member of the library staff will be able to assist you if required.
If, as a result of your visit, there are any questions that have not been resolved, please contact Planning Office, tel (01482) 393647.
Please note by virtue of the provisions of the Local Government Act 1972, anyone may be entitled to read and obtain a copy of any representations you make.

Stephen Hunt
Head of Planning & Development Management

THE EAST RIDING OF YORKSHIRE COUNCIL (PART OF CHURCH STREET, NORTH CAVE) (TEMPORARY PROHIBITION OF THROUGH TRAFFIC) ORDER 2017

East Riding of Yorkshire Council has made an order the effect of which is to prohibit any person from causing any vehicle to proceed along that part of Church Street, North Cave from a point adjacent to the western boundary of property number 71 to a point adjacent to the eastern boundary of property number 81. The reason for the closure is to enable the proposed refurbishment of a manhole works to be carried out and completed in a manner consistent with ensuring the safety of the public.
If it is anticipated that the works will be completed within three days, the road will be open as all times to pedestrians and for access to properties directly affected by the closure and to emergency services but, closed to all through traffic who are required to use the alternative route via Church Street, Appleton Lane, Westgate, Blandhards Lane, Church Street and return.
The order will commence 30 January 2017, and continue in force for a period not exceeding 18 months or until the works which it is proposed to carry out have been completed, whichever is the earlier.
Further information can be obtained from Area Highways Office, Streetcare Services tel 0845 6001666. Ref:SS
Dated 19 January 2017
Matthew Buckley - Solicitor
Head of Legal & Democratic Services
East Riding of Yorkshire Council

East Riding of Yorkshire Council will, on request, provide this document in Braille, audio or large print format. If English is not your first language and you would like a translation of this document, please tel (01482) 393929.

SELBY DISTRICT COUNCIL PLANNING (LISTED BUILDINGS AND CONSERVATION AREAS) REGULATIONS 1990

NOTICE UNDER SECTION 67 FOR DEVELOPMENT AFFECTING THE SETTING OF A LISTED BUILDING NOTICE UNDER SECTION 73 FOR DEVELOPMENT AFFECTING THE CHARACTER AND APPEARANCE OF THE CONSERVATION AREA

Notice is hereby given that applications have been made to Selby District Council for planning permission for the following:
A. Outline application with all matters reserved for residential development following the demolition of the Ousegate Millings at The Old Millings, Ousegate, Selby by East Coast Electric Generating Company, Ref: 2016/1293/OUTM.
B. Conversion of former outhouse building to form 16No. flats with associated management suite/office, external works including works to windows and doors including new openings with associated vehicular and cycle parking at Court House, New Lane, Selby by HW Investments Ltd. Ref: 2016/1408/FULM.
The proposed developments would, in the opinion of the District Council, affect the setting of Listed Building(s), which have been included in a List of Buildings of Special Architectural and Historic Interest issued by the Secretary of State for the Environment.
C. Proposed use of highway forecourt to place 12 tables, 48 chairs, demarcation barriers and 6 umbrellas at Londesborough Arms Hotel, Market Place, Selby by Stonegate Pub Company Ref: 2016/1511/FULL.

TOWN AND COUNTRY PLANNING (DEVELOPMENT MANAGEMENT PROCEDURE) (ENGLAND) ORDER 2016

The following are Departures from the Development Plan.
Notice is hereby given that applications have been made to Selby District Council in respect of the following proposals:
D. Outline application for residential development of up to 21 dwellings (with all matters reserved) on land to the east of School Road, Hemingbrough by York Diocesan Board of Finance, Ref: 2016/1337/OUTM.
E. Outline application for erection of 1 No dwelling (all matters reserved) at land north of York Road, North Duffield by Mr Alexander John Strachan, Ref: 2016/1514/OUT.

TOWN AND COUNTRY PLANNING ACT 1990 PLANNING (LISTED BUILDINGS AND CONSERVATION AREAS) ACT 1990

Notice is hereby given that applications have been made to Selby District Council in respect of the following proposals:
F. Proposed new pitched roof on existing first floor bathroom, new raised roof on existing entertaining room to accommodate mozzarella floor over garage and reconstruction of existing external walls at Waverney House, 9 King Street, Cawood by Mrs Anna Bellamy, Ref: 2016/1498/FULL.
Electronic copies of the applications, plans and documents which accompanied them are available for inspection at Access Selby, 8-10 Market Cross, Selby, Sherburn Community Resource Centre, Selby District Council Community Office, Finkle Hill, Sherburn in Elmet and at Tadcaster Library, Station Road, Tadcaster during normal opening hours.
Applications can also be viewed using the authority's 'PublicAccess' website at www.selby.gov.uk. Please note that on Wednesdays Access Selby will not open until 10.00am to allow for staff training. Any person who wishes to make representations to the District Council about the applications should do so in writing during the period of twenty-one days beginning with the date of publication of this notice to the address below. Please note any comments submitted by post or a mail will not be acknowledged but will normally be available to view on our web site within three working days of receipt. Signatures, phone numbers and e-mail addresses will not be displayed. You can also view them at the above offices.
Lead Planning Officer, Civic Centre, Doncaster Road, Selby, YO8 9FT
Date: 19 January 2017

The Eggborough CCGT Project The Planning Act 2008 - Section 48

The Infrastructure Planning (Applications: Prescribed Forms and Procedure) Regulations 2009 - Regulation 4 The Infrastructure Planning (Environmental Impact Assessment) Regulations 2009 - Regulation 11 NOTICE OF PROPOSED APPLICATION FOR A DEVELOPMENT CONSENT ORDER (DCO) FOR THE EGGBOROUGH CCGT PROJECT

1. Notice is hereby given that Eggborough Power Limited ('EPL' (The Applicant) of Eggborough Power Station, near Selby, North Yorkshire, DN14 0BS, intends to submit an application ('the Proposed Application') to the Secretary of State for Business, Energy and Industrial Strategy for a Development Consent Order ('DCO') under Section 37 of The Planning Act 2008 (the 'Act') to authorise the construction, operation and maintenance of a new gas-fired generating station with a capacity of up to 2,500 megawatts ('MW') and associated development, including a new underground gas pipeline to the National Transmission System ('NTS') and other infrastructure connections (together 'the Project').
2. The site for the Project ('the Project Site') covers an area of approximately 157 hectares and comprises land including that within the operational area of the existing Eggborough coal-fired Power Station site (the 'coal station') (owned by EPL), a corridor of land running north from the coal station to the NTS west of Burn at or near ordnance survey grid reference: SE 579260 and a separate corridor of land running north from the coal station to the River Aire at or near ordnance survey grid reference: SE 579260 and SE 584251.
3. The Proposed DCO would, amongst other matters, authorise the construction, operation and maintenance of:
3.1 a combined cycle gas turbine ('CCGT') plant (comprising up to three CCGT units), including turbine and heat recovery steam generator buildings, emissions stacks, cooling towers, administration/control building, other ancillary buildings, plant and equipment;
3.2 a peaking plant fuelled by natural gas (comprising open cycle gas turbine units or reciprocating engines), including turbine building, emissions stack and ancillary plant and equipment;
3.3 a black start plant fuelled by natural gas, including diesel generators (for start-up prior to gas-firing), diesel fuel storage tanks and unloading area;
3.4 other ancillary buildings (including administration and control buildings), enclosures, plant, equipment, storage tanks and works, including gas receiving area and compression building; cooling water pump house, treatment plant, storage basins and pipework; demineralised water treatment plant and storage tanks; emergency diesel generators; gate houses; workshops and stores; fire-fighting equipment, building and fire water storage tanks;
3.5 an underground gas pipeline connecting to the NTS of approximately 600 millimetres in diameter and approximately 4.7 kilometres in length running from at or near ordnance survey grid reference: SE 580241 to SE 579280.
3.6 an above ground installation and connection to the NTS at or near ordnance survey grid reference: SE 579260, including maintenance building, enclosures, plant and equipment, car parking, security fencing, lighting and vehicular access;
3.7 an electrical connection to the existing National Grid 400 kilovolt substation within the coal station, including above and below ground electrical cables;
3.8 works to the existing cooling water pipelines and to the intake and outfall structures within the River Aire at or near ordnance survey grid reference: SE 578260 and SE 584251;
3.9 access works (including potentially to highways adjacent to the Project site), internal vehicular roads, car and HGV parking areas, hard standings and pedestrian and cycle routes and facilities;
3.10 alterations to the existing rail infrastructure, including new rail sidings, crossovers and ancillary equipment;
3.11 utilities connections, including electricity, gas and town's water; surface water management and foul drainage systems; security fencing; external lighting; and landscaping;
3.16 construction laydown areas and compounds; and
3.17 carbon capture and storage reserve space.
4. The Proposed DCO would also seek, if required, the compulsory acquisition of land and/or rights in land required for the Project and/or the temporary occupation of land for the Project. Other powers that the DCO would seek, if found to be required, include the extinguishing and/or overriding of easements and other rights over or affecting land required for the Project; the application and/or discontinuance of legislation relevant to the Project; tree and hedgerow removal; the temporary stopping up of public footpaths during construction works; permanent and temporary changes to the highway network for and in the vicinity of the Project site; a deemed marine licence for those parts of the Project within or affecting the tidal section of the River Aire; the construction, operation and maintenance of associated development, including, but not limited to those items listed in paragraph 3; and such ancillary, incidental and consequential works, provisions, permits, consents, waivers or releases as are necessary and/or convenient for the successful construction, operation and maintenance of the Project.
5. The Project is Environmental Impact Assessment (EIA) development under The Infrastructure Planning (EIA) Regulations 2009. The findings of the EIA of the Project will be reported in an Environmental Statement that will be submitted with the Proposed Application.
6. Information so far compiled about the Project's environmental impacts is contained in a Preliminary Environmental Information Report and a non-technical summary. These documents and other documents relating to the Project, including plans and maps showing the nature and location of the Project (the consultation documents) are available to view or download free of charge from the Project website: www.eggboroughccgt.co.uk and for inspection free of charge from 12 January to 17 February 2017 at the following locations during the hours set out (opening hours may be subject to change):

Locations	Opening Times
Snaith Library, 27 Market Place, Snaith, Goole, DN14 9HE	Tues - 2pm - 7pm; Thurs - 10am - 5pm; Sat - 10am - 12noon
Knottingley Library, Knottingley Sports Centre, Hill Top, Pontefract Road, Knottingley, WF11 8EE	Mon & Fri - 1pm - 5pm; Tue - 9.30am - 6pm; Wed - 9.30am - 5pm; Thurs & Sat - 9.30am - 1pm
Selby Library and Information Centre, 62 Micklegate, Selby, YO8 4EQ	Mon - 9.30am - 7.30pm; Tues, Wed & Fri - 9.30am - 5.30pm; Thurs & Sat - 9.30am - 12.30pm
Askern Library, Station Road, Askern, Doncaster, DN6 0JA	Mon, Wed, Fri & Sat - 10am - 1pm; Tue & Thurs - 10am - 6pm
Sherburn-in-Elmet Library, Finkle Hill, Sherburn-in-Elmet, Leeds, LS25 6EA	Mon & Tues - 9.30am - 5pm; Thurs - 9.30am - 6pm; Fri - 9.30am - 1pm; Sat - 8.30am - 12.30pm
Eggborough Power Station Sports and Social Club, Eggborough, Goole, North Humberston, DN14 0OZ	Weds - 5pm - 9pm; Thurs 11am - 2pm & 5pm - 11pm; Fri - 11am - 9pm; Sat - 11am - 9pm; Sun - 11am - 5pm
North Yorkshire County Council, County Hall, Northallerton, North Yorkshire, DL7 8AD	Mon to Thurs - 8am - 5pm; Fri - 8am - 4.30pm
Selby Council (Contact Centre), Market Cross Shopping Centre, Selby, YO8 4JS	Mon, Tues, Thurs & Fri - 9.30am - 4pm; Wed - 10am - 4pm

7. A hard copy of all the consultation documents is available on request for a maximum copying charge of £150.00. Hard copies of individual documents are also available on request. A CD of the documents is available on request for a charge of £15.00. The documents (or a CD) can be obtained by writing to: Eggborough CCGT Consultation, c/o Dalton Warner Davis LLP, 21 Garlick Hill, London, EC4V 2AU.
8. If you wish to respond to this notice, or make representations in respect of the Project, these should be sent to EPL. Please include your name and an address where any correspondence relating to the Project can be sent. Representations may be submitted in the following ways:
Post: Eggborough CCGT Consultation, c/o Dalton Warner Davis LLP, 21 Garlick Hill, London, EC4V 2AU
E-mail: consultation@eggboroughccgt.com
Website: www.eggboroughccgt.co.uk
9. Your comments will be analysed by EPL and copies may be made available in due course to the Secretary of State, the Planning Inspectorate and other relevant statutory authorities. We will request that your personal details are not placed on public record and will be held securely by EPL in accordance with the Data Protection Act 1998 and will be used solely in connection with the consultation process and subsequent DCO application and, except as noted above, will not be passed to third parties.
10. Please note that all responses must be received by EPL no later than the end of 17 February 2017.
Eggborough Power Limited

**To Advertise Telephone
Selby 01757 291087 or
Goole 01405 720110**

APPENDIX 2.2.3 - SELBY TIMES 12.01.17

Selby Times

Thursday, January 12th, 2017

Issue 7648

Advertising: Tel 01757 291087

Editorial: Tel 01757 700280

www.selbytimes.info

editorial@selbytimes.info

50p

WIN: Get in shape with our celebrity DVDs competition

Page 29



Family's anguish over death of fun loving granddad

Page 3



POLICE TAKE NO FURTHER ACTION ON 900 CRIMES

Perpetrators behind more than half of offences in district evade punishment

by **HATTIE LEE** - hattie.lee@selbytimes.info

Police took no further action on almost 900 crimes committed in the district in a year, the Selby Times can reveal.

The figures mean that the perpetrators behind more than half of offences North Yorkshire Police have secured 'outcomes' on escaped justice because officers were unable to

proceed with the cases.

A mother, who felt let down by the police system after her daughter was assaulted, said she was "unsurprised" to hear these statistics.

However, North Yorkshire's crime boss defended the **Turn to Page**



Harry Haigh shows his support to the Don't Be A Waster campaign by disposing of litter. (12-01-31 SU)

Fightback against litterbugs starts

Our campaign targeting litterbugs spoiling the district has got off to a great start.

We have teamed up with Selby District Council for the Don't Be A Waster campaign.

Harry Haigh, of Riccall, is among the many who have pledged their support by mucking in to help clean up the area.

For more see Pages 12 & 13

£5 eye test voucher

We'll give you an eye test for only £5

Valid for one test on or before 31 March 2017 at discounted price of only £5. Present voucher at time of test. Cannot be exchanged for cash, used with other vouchers or eye-health clinic appointments, or redeemed by customers already entitled to a free-NHS-funded eye test. One per person, at named Specsavers stores only.

Goole 68 Boothferry Road, Tel 01405 760 699 Selby 12-14 Gowthorpe, Tel 01757 293 050 specsavers.co.uk

Specsavers

Public Notices

EAST RIDING OF YORKSHIRE COUNCIL ROAD TRAFFIC REGULATION ACT 1984 SECTION 14 (2) TEMPORARY PROHIBITION OF THROUGH TRAFFIC OXMARKDYKE LEVEL CROSSING, TONGUE LANE, BLACKTOFT

East Riding of Yorkshire Council hereby gives notice that during the following periods no person shall cause any vehicle to proceed over Oxmarkdyke Level Crossing, Tongue Lane, Blacktoft.

23.00 hours Saturday 21 January 2017 until 17.00 hours Sunday 22 January 2017

(Times may vary due to the nature of the work) The road closure is necessary to enable essential road maintenance work to be carried out in a manner consistent with ensuring the safety of the public. The alternative route available for traffic affected by the road closure will be via Tongue Lane, Foxfleet Lane, Blacktoft Road, Sparrowcroft Lane, Sarvidenhorpe Broad Lane, Station Road, Seafly Lane and Tongue Lane. The road will be closed to all traffic including emergency vehicles but open to pedestrians. Dated 12 January 2017

Nigel Leighton
Director of Environment & Neighbourhood Services
County Hall, Beverley, East Riding of Yorkshire
HU17 9BA

EAST RIDING OF YORKSHIRE COUNCIL ROAD TRAFFIC REGULATION ACT 1984 SECTION 14 (2) TEMPORARY PROHIBITION OF THROUGH TRAFFIC RAWCLIFFE STATION LEVEL CROSSING, STATION ROAD, RAWCLIFFE

East Riding of Yorkshire Council hereby gives notice that during the following period no person shall cause any vehicle to proceed over Rawcliffe Station Level Crossing, Station Road, Rawcliffe.

23.00 hours Monday 30 January 2017 until 05.00 hours Tuesday 31 January 2017

The road closure is necessary to enable essential track maintenance work to be carried out in a manner consistent with ensuring the safety of the public. The alternative route available for traffic affected by the road closure will be via Mill Road, A614 and Station Road, Rawcliffe. The road will be closed to all traffic including emergency vehicles but open to pedestrians. Dated 12 January 2017

Nigel Leighton
Director of Environment & Neighbourhood Services
County Hall, Beverley, East Riding of Yorkshire
HU17 9BA

Articles For Sale

ASSORTMENT of clean furniture for a doll's house, plastic, and 50 felt, small animals, £5 the lot. Tel. 07475518412

SPARE wheel and 'Goodyear' tyre 215/65 R16, with 4mm of tread, will fit Volvo X670 and others. £25. Tel. 01757 212728

HORSE lorry ramp rubber, 84" wide x 91", £60. Tel. 01757 618586

NEW rabbit hutch, 4ft x 2 x 2, joiner made, £70. Also, guinea pig hutches, 3ft x 2 x 2, £35. Tel. 01757 706193 or 07460194238

PINK lace skater dress, long sleeves, size 14, worn once, £15. Tel. 01405 861761

'VOLVO' V50 Estate boot liner, £25. Tel. 07969872599

'Z-TEC' wheel-chair, lightweight, easy to fold, easy to fit in car boot. buyer to collect. £80. Tel. 01430 432998

ITALIAN three-quarter coat by 'Famie', brand new, cost £150, f-leather, black, 44" chest, unwanted Christmas gift, £30 ono. Tel. 07790662807

'HOTPOINT' washing machine, £60. Also, 'Beko' tall fridge freezer, six months old, £90. Tel. 01405 764899 or 07411718953

SIX internal doors,

Goods Vehicle Operator's Licence

Tenicos Michael Howell trading as Tenicos Michael Howell of 112 Springfield Avenue, Brough, East Yorkshire HU15 1BY is applying to change an existing licence as follows: to add an operating centre to keep 1 goods vehicle and 0 trailers at Oxyra, Peasey Mount Concrete, County Council Yard, Seaby Road, Goole, East Yorkshire, DN14 8SX. Owners or occupiers of land (including buildings) near the operating centre(s) who believe that their use or enjoyment of that land would be affected should make written representations to the Traffic Commissioner at Hillcrest House, 388 Harehills Lane, Leeds, LS9 6NF, stating their reasons, within 21 days of this notice. Representatives must at the same time send a copy of their representations to the applicant at the address given at the top of this notice. A Guide to Making Representations is available from the Traffic Commissioner's Office.

SELBY DISTRICT COUNCIL TOWN AND COUNTRY PLANNING ACT 1990 PLANNING (LISTED BUILDINGS AND CONSERVATION AREAS) ACT 1990

Notice is hereby given that an application has been made to Selby District Council in respect of the following proposal:

A. Proposed erection of replacement oak framed conservatory at Silver Birches, Landing Lane, Hemmingburg by Mr D Waters. Ref. 2016/1485/HPA.

Electronic copies of the application, plans and documents which accompanied it are available for inspection at Access Selby, 8-10 Market Cross, Selby, Sherburn Community Resource Centre, Selby District Council Community Office, Finkle Hill, Sherburn in Elmet and at Tadcaster library, Station Road, Tadcaster during normal opening hours. Applications can also be viewed using the authority's 'PublicAccess' website at www.selby.gov.uk. Please note that on Wednesdays Access Selby will not open until 10.00am to allow for staff training. Any person who wishes to make representations to the District Council about the application should do so in writing during the period of twenty-one days beginning with the date of publication of this notice to the address below. Please note any comments submitted by post or e mail will not be acknowledged but will normally be available to view on our web site within three working days of receipt. Signatures, phone numbers and e mail addresses will not be displayed. You can also view them at the above offices.

Lead Planning Officer, Civic Centre, Doncaster Road, Selby, YO8 9FT
Date: 12 January 2017

30" x 78", with hinges and handles, £5 each. Also, one external door, 33" x 38", £10. Tel. 01757 618586

'LG' TV, 42", hardly used, £100. Tel. 01757 228972 or 07708739529

'XBOX' 360 console, complete with Kinect Two controllers, rechargeable batteries and cable remote, very good condition, £70. Tel. 07976291646

LARGE pet carrier, £10. Also, sandwich toaster, £10. And, cat toys, assorted bag-full, £2 the lot. Tel. 07948420372

'INDESIT' fridge freezer 50/50, perfect working order, good condition, manual

de-frost of freezer. Tel. 07762347955

LARGE three-seater sofa and one chair, brown cushions, top half leather, 18 months old, £90. Tel. 01405 785861

'MERCEDES' car mats, set of four, grey, to fit C Series car, excellent condition, £20. Tel. 01430 430682

SMALL 'Reebok' trampoline exerciser, £10. Tel. 01405 781202

EXTRA large bird cage, blue bottom with pull-out tray, brand new, cost £74, will accept £40. Tel. 07530533583

The Eggborough CCGT Project
The Planning Act 2008 - Section 48
The Infrastructure Planning (Applications: Prescribed Forms and Procedure) Regulations 2009 - Regulation 4
The Infrastructure Planning (Environmental Impact Assessment) Regulations 2009 - Regulation 11
NOTICE OF PROPOSED APPLICATION FOR A DEVELOPMENT CONSENT ORDER (DCO) FOR THE EGGBOROUGH CCGT PROJECT

1. Notice is hereby given that Eggborough Power Limited ('EPL') (the Applicant) of Eggborough Power Station, near Selby, North Yorkshire, DN14 0BS, intends to submit an application (The Proposed Application) to the Secretary of State for Business, Energy and Industrial Strategy for a Development Consent Order ('DCO') under Section 37 of The Planning Act 2008 (the 'Act') to authorise the construction, operation and maintenance of a new gas-fired generating station with a capacity of up to 2,500 megawatts ('MW') and associated development, including a new underground gas pipeline to the National Transmission System ('NTS') and other infrastructure connections (together 'The Project').

2. The site for the Project (The Project Site) covers an area of approximately 157 hectares and comprises land including that within the operational area of the existing Eggborough coal-fired Power Station site (the 'coal station') (owned by EPL), a corridor of land running north from the coal station to the NTS west of Burn at or near ordnance survey grid reference: SE 578280 and a separate corridor of land running north from the coal station to the River Aire at or near ordnance survey grid references: SE 578260 and SE 584251.

3. The proposed DCO would, amongst other matters, authorise the construction, operation and maintenance of:

3.1 a combined cycle gas turbine ('CCGT') plant (comprising up to three CCGT units), including turbine and heat recovery steam generator buildings, emissions stacks, cooling towers, administration/control building, other ancillary buildings, plant and equipment;

3.2 a peaking plant fuelled by natural gas (comprising open cycle gas turbine units or reciprocating engines), including turbine building, emissions stack and ancillary plant and equipment;

3.3 a black start plant fuelled by natural gas, including diesel generators (for start-up prior to gas-firing), diesel fuel storage tanks and unloading area;

3.4 other ancillary buildings (including administration and control buildings), enclosures, plant, equipment, storage tanks and works, including gas receiving area and compression building; cooling water pump house, treatment plant, storage basins and pipework; demineralised water treatment plant and storage tanks; emergency diesel generators; gate houses; workshops and stores; fire-fighting equipment, building and fire water storage tanks;

3.5 an underground gas pipeline connecting to the NTS of approximately 600 millimetres in diameter and approximately 4.7 kilometres in length running from the coal station to the NTS at or near ordnance survey grid reference: SE 580241 to SE 579280.

3.6 an above ground installation and connection to the NTS at or near ordnance survey grid reference: SE 579280, including maintenance building, enclosures, plant and equipment, car parking, security fencing, lighting and vehicular access;

3.7 an electrical connection to the existing National Grid 400 kilovolt substation within the coal station, including above and below ground electrical cables;

3.8 works to the existing cooling water pipelines and to the intake and outfall structures within the River Aire at or near ordnance survey grid references: SE 578280 and SE 584251;

3.9 access works (including potentially to highways adjacent to the Project site), internal vehicular roads, car and HGV parking areas, hard standings and pedestrian and cycle routes and facilities;

3.10 alterations to the existing rail infrastructure, including new rail sidings, crossovers and ancillary equipment;

3.11 utilities connections, including electricity, gas and towns water, surface water management and foul drainage systems; security fencing; external lighting; and landscaping;

3.16 construction laydown areas and compounds; and

3.17 carbon capture and storage reserve space.

4. The Proposed DCO would also seek, if required, the compulsory acquisition of land and/or rights in land required for the Project and/or the temporary occupation of land for the Project. Other powers that the DCO would seek, if found to be required, include the extinguishment and/or overriding of easements and other rights over or affecting land required for the Project; the application and/or discontinuance of legislation relevant to the Project; trees and hedgerow removal; the temporary stopping up of public footpaths during construction works; permanent and temporary changes to the highway network for and in the vicinity of the Project site; a deemed marine licence for those parts of the Project within or affecting the tidal section of the River Aire; the construction, operation and maintenance of associated development, including, but not limited to those items listed in paragraph 3; and such ancillary, incidental and consequential works, provisions, permits, consents, waivers or releases as are necessary and/or convenient for the successful construction, operation and maintenance of the Project.

5. The Project is Environmental Impact Assessment (EIA) development under The Infrastructure Planning (EIA) Regulations 2009. The findings of the EIA of the Project will be reported in an Environmental Statement that will be submitted with the Proposed Application.

6. Information so far compiled about the Project's environmental impacts is contained in a Preliminary Environmental Information Report and a non-technical summary. These documents and other documents relating to the Project, including plans and maps showing the nature and location of the Project (the 'consultation documents') are available to view or download free of charge from the Project website: www.eggboroughccgt.co.uk and for inspection free of charge from 12 January to 17 February 2017 at the following locations during the hours set out (opening hours may be subject to change):

Locations	Opening Times
Snath Library, 27 Market Place, Snath, Goole, DN14 9HE	Tue & 2pm - 7pm; Thurs - 10am - 5pm; Sat - 10am - 12noon
Knottling Library, Knottling Sports Centre, Hill Top, Pontefract Road, Knottling, WF11 8EE	Mon & Fri - 1pm - 5pm; Tue - 9.30am - 6pm; Wed - 9.30am - 5pm; Thurs & Sat - 9.30am - 1pm
Selby Library and Information Centre, 52 Micklegate, Selby, YO8 4EQ	Mon - 9.30am - 7.30pm; Tues, Wed & Fri - 9.30am - 5.30pm; Thurs & Sat - 9.30am - 12.30pm
Askern Library, Station Road, Askern, Doncaster, DN6 0JA	Mon, Wed, Fri & Sat - 10am - 1pm; Tue & Thurs - 10am - 6pm
Sherburn-in-Elmet Library, Finkle Hill, Sherburn-in-Elmet, Leeds, LS25 6EA	Mon & Tues - 9.30am - 5pm; Thurs - 9.30am - 6pm; Fri - 9.30am - 1pm; Sat - 9.30am - 12.30pm
Eggborough Power Station Sports and Social Club, Eggborough, Goole, North Humberstone, DN14 0DZ	Weds - 5pm - 9pm; Thurs 11am - 2pm & 5pm - 11pm; Fri - 11am - 9pm; Sat - 11am - 9pm; Sun - 11am - 5pm
North Yorkshire County Council, County Hall, Northallerton, North Yorkshire, DL7 8AD	Mon to Thurs - 8am - 5pm; Fri - 8am - 4.30pm
Selby Council (Contact Centre), Market Cross Shopping Centre, Selby, YO8 4JS	Mon, Tues, Thurs & Fri - 9.30am - 4pm; Wed - 10am - 4pm

7. A hard copy of all the consultation documents is available on request for a maximum copying charge of £150.00. Hard copies of individual documents are also available on request. A CD of the documents is available on request for a charge of £15.00. The documents (or a CD) can be obtained by writing to: Eggborough CCGT Consultation, c/o Dalton Warner Davis LLP, 21 Garrick Hill, London, EC4V 2AU.

8. If you wish to respond to this notice, or make representations in respect of the Project, these should be sent to EPL. Please include your name and an address where any correspondence relating to the Project can be sent. Representations may be submitted in the following ways:

Post: Eggborough CCGT Consultation, c/o Dalton Warner Davis LLP, 21 Garrick Hill, London, EC4V 2AU
E-mail: consultation@eggboroughccgt.com
Website: www.eggboroughccgt.co.uk

9. Your comments will be analysed by EPL and copies may be made available in due course to the Secretary of State, the Planning Inspectorate and other relevant statutory authorities. We will request that your personal details are not placed on public record and will be held securely by EPL in accordance with the Data Protection Act 1998 and will be used solely in connection with the consultation process and subsequent DCO application and, except as noted above, will not be passed to third parties.

10. Please note that all responses must be received by EPL no later than the end of 17 February 2017.

Eggborough Power Limited

APPENDIX 2.2.4 - SELBY TIMES 19.01.17

Selby Times

Thursday, January 19th, 2017

Issue 7649

Advertising: Tel 01757 291087

Editorial: Tel 01757 700280

www.selbytimes.info

editorial@selbytimes.info

50p

Mum demands law change to register stillborn girl's birth

'I brought my baby into the world - now let her be recognised'



Laura Richardson is campaigning for a change in the law

Full story - Page 4

INSIDE



£20,000 appeal to help girl see

Page 3

Council tax set for 3% increase

Page 5



New dawn for landmarks

Pages 7 & 8

Eight pages of the latest sport

Pages 49-56



McDONALD'S SELBY

OPEN 24 HOURS

THREE LAKES RETAIL PARK, SELBY YO8 8NB



Participating restaurants only.

12

APPENDIX 2.2.5 - PONTEFRACT & CASTLEFORD EXPRESS 12.01.17



2017 HOLIDAY SUPPLEMENT

CITY BREAKS, EUROPEAN & WORLDWIDE HOLIDAYS



Pontefract & Castleford

EXPRESS

PONTEFRACTANDCASTLEFORDEXPRESS.CO.UK || @PANDCEXPRESS ||

THURSDAY JANUARY 12, 2017

£1.10P

NEWS P2-29 OPINION P30-31 COMMUNITY P33-34 WOW 24/7 P53-58 CLASSIFIED P59-73 SPORT P74-84

REVEALED: POOLS TO SHUT IN WEEKS

EXCLUSIVE: Council go ahead with closure of Knottingley Sports Centre and Castleford Swimming Pool despite community backlash

- More than 4,000 people signed two separate petitions set up to save each centre – but both will close on February 3
- Authority pledges £1m funding to support regeneration in both towns following closures
- Designs for new £15m leisure centre in Pontefract Park will now be drawn up



FULL STORY: TURN TO PAGE 9



WAKEFIELD
01924 291 294
OSSETT
01924 266 555
HORBURY
01924 260 022
NORMANTON
01924 899 870
PONTEFRACT
01977 798 844

JANUREADY TO MOVE? ARE YOU JANUREADY?

RICHARDKENDALL.CO.UK



The Eggborough CCGT Project - The Planning Act 2008 - Section 48
The Infrastructure Planning (Applications: Prescribed Forms and Procedure) Regulations 2009 - Regulation 4
The Infrastructure Planning (Environmental Impact Assessment) Regulations 2009 - Regulation 11
NOTICE OF PROPOSED APPLICATION FOR A DEVELOPMENT CONSENT ORDER (DCO) TO CONSTRUCT AND OPERATE THE EGGBOROUGH CCGT PROJECT

- Notice is hereby given that Eggborough Power Limited ('EPL') (the Applicant) of Eggborough Power Station, near Selby, North Yorkshire, DN14 0BS, intends to submit an application (The Proposed Application) to the Secretary of State for Business, Energy and Industrial Strategy for a Development Consent Order (DCO) under Section 37 of The Planning Act 2008 (the 'Act') to authorise the construction, operation and maintenance of a new gas-fired generating station with a capacity of up to 2,800 megawatts (MW) and associated development, including a new underground gas pipeline to the National Transmission System (NTS) and other infrastructure connections (together 'the Project').
- The site for the Project ('the Project Site') covers an area of approximately 157 hectares and comprises land including that within the operational area of the existing Eggborough coal-fired Power Station site (the 'coal station') (owned by EPL), a corridor of land running north from the coal station to the NTS west of Burn (at or near Ordnance Survey grid reference: SE 579280 and a separate corridor of land running north from the coal station to the River Aire (Ordnance Survey grid references at or near SE 578260 and SE 584251).
- The proposed DCO would, amongst other matters, authorise the construction, operation and maintenance of:
 - a combined cycle gas turbine ('CCGT') plant (comprising up to three CCGT units) with a nominal net electrical output of up to 2,460MW, including turbine and heat recovery steam generator buildings, emissions stacks, cooling towers, administration/control building, other ancillary buildings, plant and equipment;
 - a peaking plant fuelled by natural gas (comprising Open Cycle Gas Turbine units or reciprocating engines) with a net electrical output of up to 299 MW, including turbine building, emissions stack and ancillary plant and equipment;
 - a black start plant fuelled by natural gas with a net electrical output of up to 30 MW, including diesel generators (for start-up prior to gas-firing), diesel fuel storage tanks and unloading area;
 - other ancillary buildings (including administration and control buildings), enclosures, plant, equipment, storage tanks and works, including gas receiving area and compression building; cooling water pump house, treatment plant, storage basins and pipework; demineralised water treatment plant and storage tanks; emergency diesel generators; gate houses; workshops and stores; fire-fighting equipment, building and fire water storage tanks;
 - an underground gas pipeline connecting to the NTS of approximately 600 millimetres in diameter and approximately 4.7 kilometres in length running from at or near Ordnance Survey grid reference: SE 580241 to SE 579280.
 - an above ground installation and connection to the NTS at or near Ordnance Survey grid reference: SE 579280, including maintenance building, enclosures, plant and equipment, car parking, security fencing, lighting and vehicular access;
 - an electrical connection to the existing National Grid 400 kilovolt substation within the coal station, including above and below ground electrical cables;
 - works to the existing cooling water pipelines and to the intake and outfall structures within the River Aire at or near Ordnance Survey grid references: SE 578260 and SE 584251;
 - access works (including potentially to highways adjacent to the Project site), internal vehicular roads, car and HGV parking areas, hard standings and pedestrian and cycle routes and facilities;
 - alterations to the existing rail infrastructure, including new rail sidings, crossovers and ancillary equipment;
 - utilities connections, including electricity, gas and town's water; surface water management and foul drainage systems; security fencing; external lighting; and landscaping;
 - construction laydown areas and compounds; and
 - carbon capture and storage reserve space.
- The Proposed DCO would also seek, if required, the compulsory acquisition of land and/or rights in land required for the Project and/or the temporary occupation of land for the Project. Other powers that the DCO would seek, if found to be required, include the extinguishment and/or overiding of easements and other rights over or affecting land required for the Project; the application and/or discontinuation of legislation relevant to the project; and tree and hedgerow removal; the temporary stopping up of public footpaths during construction works; the permanent and temporary changes to the highway network for and in the vicinity of the Project site; A deemed marine licence for those parts of the Project within or affecting the tidal section of the River Aire; the construction, operation and maintenance of associated development, including, but not limited to those items listed in paragraph 3; and such ancillary, incidental and consequential works, provisions, permits, consents, waivers or releases as are necessary and/or convenient for the successful construction, operation and maintenance of the Project.
- Due to the nature and size of the Project, EPL is undertaking an Environmental Impact Assessment (EIA). Therefore the Project is classified as an EIA development under The Infrastructure Planning (Environmental Impact Assessment) Regulation 2009. The Proposed Application for a DCO will therefore be accompanied by an Environmental Statement (ES). The ES will provide a detailed description of the Project and its environmental impacts.
- Information so far compiled about the Project's environmental impacts is contained in a Preliminary Environmental Information Report and a non-technical summary. These documents and other documents relating to the Project, including plans and maps showing the nature and location of the Project (the consultation documents) are available to view or download free of charge from the Project website: www.eggboroughccgt.co.uk and for inspection free of charge from 12 January to 17 February 2017 at the following locations during the hours set out (opening hours may be subject to change):

Locations	Opening Times
Snaith Library, 27 Market Place, Snaith, Gooles, DN14 9HE	Tues - 2pm - 7pm; Thurs - 10am - 5pm; Sat - 10am - 12noon
Knottingley Library, Knottingley Sports Centre, Hill Top, Pontefract Road, Knottingley, WF11 8EE	Mon & Fri - 1pm - 5pm; Tue - 9.30am - 6pm; Wed - 9.30am - 5pm Thurs & Sat - 9.30am - 1pm
Selby Library and Information Centre, 52 Micklegate, Selby, YO8 4EQ	Mon - 9.30am - 7.30pm; Tues, Wed & Fri - 9.30am - 5.30pm; Thurs & Sat - 9.30am - 12.30pm
Askern Library, Station Road, Askern, Doncaster, DN6 0JA	Mon, Wed, Fri & Sat - 10am - 1pm; Tue & Thurs - 10am - 6pm
Sherburn-in-Elmet library, Finkle Hill, Sherburn-in-Elmet, Leeds, LS25 6EA	Mon & Tues - 9.30am - 5pm; Thurs - 9.30am - 5pm; Fri - 9.30am - 1pm; Sat - 9.30am - 12.30pm
Eggborough Power Station Sports and Social Club, Eggborough, Gooles, North Humberstone, DN14 0OZ	Mon - Sat - 9am - 5pm; Sun - 10am - 4pm
North Yorkshire County Council, County Hall, Northallerton, North Yorkshire, DL7 8AD	Mon to Thurs - 8am - 5pm; Fri - 8am - 4.30pm
Selby Council (Contact Centre), Market Cross Shopping Centre, Selby, YO8 4JS	Mon, Tues, Thurs & Fri - 9.30am - 4pm; Wed - 10am - 4pm

- A hard copy of all the consultation documents is available on request for a maximum copying charge of £150.00. Hard copies of individual documents are also available on request. A CD of the documents is available on request for a charge of £15.00. The documents (or a CD) can be obtained by writing to: **Eggborough CCGT Consultation, c/o Dalton Warner Davis LLP, 21 Garlick Hill, London, EC4V 2AU.**
- If you wish to respond to this notice, or make representation in respect of the Project, these should be sent to EPL. Please include your name and an address where any correspondence relating to the Project can be sent. Representations may be submitted in the following ways:
Post: Eggborough CCGT Consultation, c/o Dalton Warner Davis LLP, 21 Garlick Hill, London, EC4V 2AU
E-mail: consultation@eggboroughccgt.com
Website: www.eggboroughccgt.co.uk/
- Your comments will be analysed by EPL and copies may be made available in due course to the Secretary of State, the Planning Inspectorate and other relevant statutory authorities. We will request that your personal details are not placed on public record and will be held securely by EPL in accordance with the Data Protection Act 1998 and will be used solely in connection with the consultation process and subsequent DCO application and, except as noted above, will not be passed to third parties.
- Please note that all responses must be received by EPL no later than 17 February 2017. **Eggborough Power Limited**

PUBLIC NOTICES



ROAD TRAFFIC REGULATION ACT 1984 - SECTION 14
THE M62 MOTORWAY (JUNCTION 34 TO JUNCTION 35)
(TEMPORARY RESTRICTION AND PROHIBITION OF TRAFFIC)

NOTICE IS HEREBY GIVEN that Highways England Company Limited has made an Order on the M62 Motorway, in North Yorkshire and the East Riding of Yorkshire, to enable carriageway resurfacing and routine maintenance works to be carried out in safety.

The works are expected to start on Wednesday 18 January 2017 for 4 nights, or until completed, and will take place between 7pm and 7am.

The effect of the Order will be to close, at times during the works, the M62:

- eastbound carriageway from the exit slip road at Junction 34 (Whitley) to the exit slip road at Junction 35 (Langham), a distance of 13700 metres;
- westbound carriageway from the exit slip road at Junction 35 to the entry slip road at Junction 34, a distance of 14000 metres
- link road connecting the M62 eastbound carriageway with the M18 southbound carriageway at Junction 35, a distance of 2250, during which times the hard shoulder will be used for traffic.

During the closures, suitably signed alternative routes will be available at all times.

The works will also require lane closures, during which times the hard shoulder will be used for traffic adjacent to the M18 southbound carriageway from the nose of the link road connecting the M62 eastbound carriageway at Junction 35 to the M18 southbound carriageway, a distance of 1000 metres.

Traffic signs will indicate the extent of the restrictions (which will not apply to emergency service vehicles or special forces vehicles) and prohibitions (which will not apply to emergency service vehicles or vehicles being used in connection with the said works or for winter maintenance or traffic officer purposes). The Order comes into force on 17 January 2017 and has a maximum duration of eighteen months.

THE M62 MOTORWAY (JUNCTION 33)
(TEMPORARY PROHIBITION OF TRAFFIC)

NOTICE IS HEREBY GIVEN that Highways England Company Limited has made an Order on the M62 Motorway, in the District of Wakefield, to enable carriageway relining, road stud works, and cyclic maintenance works to be carried out in safety.

The works are expected to start on Monday 16 January 2017 for 23 nights, or until completed, and will take place overnight between 8pm and 6am.

The effect of the Order will be to close, at times during the works, the M62:

- eastbound exit slip road at Junction 33 (Ferrybridge); and
- westbound exit and entry slip roads at Junction 33.

During the closures, suitably signed alternative routes will be available at all times.

Traffic signs will indicate the extent of the prohibitions (which will not apply to emergency services vehicles, traffic officer vehicles or vehicles being used in connection with the said works or for winter maintenance purposes). The Order comes into force on 15 January 2017 and has a maximum duration of eighteen months.

THE M62 MOTORWAY (JUNCTION 35 TO JUNCTION 34)
(TEMPORARY RESTRICTION AND PROHIBITION OF TRAFFIC)

NOTICE IS HEREBY GIVEN that Highways England Company Limited has made an Order on the M62 Motorway, in the East Riding of Yorkshire, to enable carriageway relining, road stud works, and cyclic maintenance works to be carried out in safety.

The works are expected to start on Thursday 9 February 2017 for 2 weeks, or until completed, and will take place between 8pm and 6am.

The effect of the Order will be, at times during the works, to close the M62 westbound carriageway from 580 metres east of the link road connecting the M18 northbound carriageway to M62 westbound carriageway at Junction 35(Langham) to 928 metres west of Long Lane overbridge, a distance of 6820 metres. During which times the hard shoulder will be used for traffic on this length of carriageway.

During the closures, suitably signed alternative routes will be available at all times.

It will be necessary to impose a 50mph speed restriction, at times during the works, on the M62 westbound carriageway from 1580 metres east of the link road connecting the M18 northbound carriageway to the M62 westbound carriageway at Junction 35 to 928 metres west of Long Lane overbridge, a distance of 7820 metres.

Traffic signs will indicate the extent of the restrictions (which will not apply to emergency service vehicles or special forces vehicles) and prohibitions (which will not apply to emergency service vehicles or vehicles being used in connection with the said works or for winter maintenance or traffic officer purposes). The Order comes into force on 8 February 2017 and has a maximum duration of eighteen months.

The contact for any further information about this notice is Alex Jackson, telephone: 0300 470 2654, e-mail: Alex.Jackson@highwaysengland.co.uk

EMMA STEELE, Highways England, 3 South, Lateral, 8 City Walk, LEEDS, LS11 9AT

ROAD TRAFFIC REGULATION ACT 1984 - SECTION 14
THE COUNCIL OF THE CITY OF WAKEFIELD
(WESTFIELD LANE & MARLPI LANE, DARRINGTON)
(TEMPORARY PROHIBITION OF TRAFFIC) ORDER
(NO 11) 2017

NOTICE IS HEREBY GIVEN that the Council of the City of Wakefield has made an Order on traffic management grounds to allow for carriageway planning and patching works to be carried out as follows:

ROADS TO BE CLOSED: Westfield Lane and Marlpi Lane, Darrington at their junctions with Carlton Road/Estcourt Road. The Order shall also have the effect of closing any roads at their junctions the closed lengths of Westfield Lane and Marlpi Lane.

ALTERNATIVE ROUTES: Westfield Lane - Westfield Lane, A1, Old Great North Road, Marlpi Lane - Carlton Road, Churchbank Lane, Monument Lane, Chequersfield Road, Chequersfield Lane, Baghill Lane, Eastbourne View, Furlong Lane and vice versa.

PERIOD OF CLOSURE: Westfield Lane - 17th January 2017 from 09:30 hours until 15:30 hours
 Marlpi Lane - 18th January 2017, from 09:30 hours until 15:30 hours or until completion of the works, whichever is sooner.
 Access to the premises on the closed length of road will be maintained whenever possible.
 Dated the 12th day of January 2017.
Bernadette Livesey, City Solicitor, County Hall, Wakefield WF1 2ZW.

Featherstone District Lions Club

£1603.51 was collected with an expenditure of £100.00 in the December street collection
Ackworth/Featherstone.
 Permit holder SC1425
 Susan Holyhead.

Street Collection

In Pontefract town centre
 December 17th 2016 by
 Pontefract Salvation Army.
 Amount raised £643.85
 Expenses nil. Permit holder
 Mrs. Audrey Briggs.
 Charity No.214779

APPENDIX 2.2.6 - PONTEFRACT & CASTLEFORD EXPRESS 19.01.17

Pontefract & Castleford EXPRESS

PONTEFRACTANDCASTLEFORDEXPRESS.CO.UK || @PANDCEXPRESS ||

THURSDAY, JANUARY 19, 2017

£1.10P

NEWS P2-31 OPINION P34&35 COMMUNITY P38-39 WOW 24/7 P41-46 CLASSIFIED P53-59 SPORT P62-72

HUNT FOR ARSONISTS AFTER BLAZE DESTROYS TOWN PUB

TURN TO PAGE 9

BROTHEL OWNER PUT BEHIND BARS

Man made £300 per week after running sex shop at property

By Tony Gardner
editorial@gandceexpress
@PandCEXPRESS

A MAN who ran a brothel for two years at a house he owned in Pontefract has been sent to prison.

John Dixon, 54, was given a four-month sentence after

a court heard he made £300 a week from the illegal business.

Leeds Crown Court heard police executed a warrant at the property on Wakefield Road, Pontefract, on April 17 last year.

Felicity Hemlin, prosecuting, said officers spoke to a woman at the premises who admitted she was a "working girl" and

the property was being used as a brothel. Officers spoke to Dixon who admitted that two other women also used the property for prostitution. He said the women charged clients £35 per "service" and £15 of each payment went to him

See page 7



Sadness at pools' closure

PAGE 4



Health, team work & more

PAGES 20&21

231 JOBS INSIDE TODAY

We'll buy your house for cash

goodmove
We buy any house!

- ✓ Sell in days - or in your timescale
- ✓ No viewings, no chains, no hassle
- ✓ No fees & no obligation
- ✓ Any condition or location
- ✓ UK's most regulated house buyer

GET UP TO **£10,000** CASH ADVANCE

Call us **FREE** today for a cash offer

0800 031 9809 available 24/7
or 0113 835 0048 from a mobile

Find out more: goodhomemove.co.uk

The Eggborough CCGT Project - The Planning Act 2008 - Section 48

The Infrastructure Planning (Applications: Prescribed Forms and Procedure) Regulations 2009 - Regulation 4

The Infrastructure Planning (Environmental Impact Assessment) Regulations 2009 - Regulation 11

NOTICE OF PROPOSED APPLICATION FOR A DEVELOPMENT CONSENT ORDER (DCO) TO CONSTRUCT AND OPERATE THE EGGBOROUGH CCGT PROJECT

- Notice is hereby given that Eggborough Power Limited ('EPL') ('the Applicant') of Eggborough Power Station, near Selby, North Yorkshire, DN14 0BS, intends to submit an application ('the Proposed Application') to the Secretary of State for Business, Energy and Industrial Strategy for a Development Consent Order ('DCO') under Section 37 of The Planning Act 2008 (the 'Act') to authorise the construction, operation and maintenance of a new gas-fired generating station with a capacity of up to 2,800 megawatts ('MW') and associated development, including a new underground gas pipeline to the National Transmission System ('NTS') and other infrastructure connections (together 'the Project').
- The site for the Project ('the Project Site') covers an area of approximately 157 hectares and comprises land including that within the operational area of the existing Eggborough coal-fired Power Station site (the 'coal station') (owned by EPL), a corridor of land running north from the coal station to the NTS west of Burn (at or near Ordnance Survey grid reference: SE 579280 and a separate corridor of land running north from the coal station to the River Aire (Ordnance Survey grid references at or near SE 578260 and SE 584251).
- The proposed DCO would, amongst other matters, authorise the construction, operation and maintenance of:
 - a combined cycle gas turbine ('CCGT') plant (comprising up to three CCGT units) with a nominal net electrical output of up to 2,460MW, including turbine and heat recovery steam generator buildings, emissions stacks, cooling towers, administration/control building, other ancillary buildings, plant and equipment;
 - a peaking plant fuelled by natural gas (comprising Open Cycle Gas Turbine units or reciprocating engines) with a net electrical output of up to 299 MW, including turbine building, emissions stack and ancillary plant and equipment;
 - a 'black start' plant fuelled by natural gas with a net electrical output of up to 30 MW, including diesel generators (for start-up prior to gas-firing), diesel fuel storage tanks and unloading area;
 - other ancillary buildings (including administration and control buildings), enclosures, plant, equipment, storage tanks and works, including gas receiving area and compression building; cooling water pump house, treatment plant, storage basins and pipework; demineralised water treatment plant and storage tanks; emergency diesel generators; gate houses; workshops and stores; fire-fighting equipment, building and fire water storage tanks;
 - an underground gas pipeline connecting to the NTS of approximately 600 millimetres in diameter and approximately 4.7 kilometres in length running from at or near Ordnance Survey grid reference: SE 580241 to SE 579280.
 - an above ground installation and connection to the NTS at or near Ordnance Survey grid reference: SE 579280, including maintenance building, enclosures, plant and equipment, car parking, security fencing, lighting and vehicular access;
 - an electrical connection to the existing National Grid 400 kilovolt substation within the coal station, including above and below ground electrical cables;
 - works to the existing cooling water pipelines and to the intake and outfall structures within the River Aire at or near Ordnance Survey grid references: SE 578260 and SE 584251;
 - access works (including potentially to highways adjacent to the Project site), internal vehicular roads, car and HGV parking areas, hard standings and pedestrian and cycle routes and facilities;
 - alterations to the existing rail infrastructure, including new rail sidings, crossovers and ancillary equipment;
 - utilities connections, including electricity, gas and town water; surface water management and foul drainage systems; security fencing; external lighting; and landscaping;
 - construction laydown areas and compounds; and
 - carbon capture and storage reserve space.
- The Proposed DCO would also seek, if required, the compulsory acquisition of land and/or rights in land required for the Project and/or the temporary occupation of land for the Project. Other powers that the DCO would seek, if found to be required, include the extinguishment and/or overriding of easements and other rights over or affecting land required for the Project; the application and/or disapplication of legislation relevant to the project; and tree and hedgerow removal; the temporary stopping up of public footpaths during construction works; the permanent and temporary changes to the highway network for and in the vicinity of the Project site; A deemed marine licence for those parts of the Project within or affecting the tidal section of the River Aire; the construction, operation and maintenance of associated development, including, but not limited to those items listed in paragraph 3; and such ancillary, incidental and consequential works, provisions, permits, consents, waivers or releases as are necessary and/or convenient for the successful construction, operation and maintenance of the Project.
- Due to the nature and size of the Project, EPL is undertaking an Environmental Impact Assessment (EIA). Therefore the Project is classified as an EIA development under The Infrastructure Planning (Environmental Impact Assessment) Regulation 2009. The Proposed Application for a DCO will therefore be accompanied by an Environmental Statement (ES). The ES will provide a detailed description of the Project and its environmental impacts.
- Information so far compiled about the Project's environmental impacts is contained in a Preliminary Environmental Information Report and a non-technical summary. These documents and other documents relating to the Project, including plans and maps showing the nature and location of the Project ('the consultation documents') are available to view or download free of charge from the Project website: www.eggboroughccgt.co.uk and for inspection free of charge from **12 January to 17 February 2017** at the following locations during the hours set out (opening hours may be subject to change):

Locations	Opening Times
Snaith Library , 27 Market Place, Snaith, Goole, DN14 9HE	Tues - 2pm - 7pm; Thurs - 10am - 5pm; Sat - 10am - 12noon
Knottingley Library , Knottingley Sports Centre, Hill Top, Pontefract Road, Knottingley, WF11 8EE	Mon & Fri - 1pm - 5pm; Tue - 9.30am - 6pm; Wed - 9.30am - 5pm Thurs & Sat - 9.30am - 1pm
Selby Library and Information Centre , 52 Micklegate, Selby, YO8 4EQ	Mon - 9.30am - 7.30pm; Tues, Wed & Fri - 9.30am - 5.30pm; Thurs & Sat - 9.30am - 12.30pm
Askern Library , Station Road, Askern, Doncaster, DN6 0JA	Mon, Wed, Fri & Sat - 10am - 1pm; Tue & Thurs - 10am - 6pm
Sherburn-in-Elmet library , Finkle Hill, Sherburn-in-Elmet, Leeds, LS25 6EA	Mon & Tues - 9.30am - 5pm; Thurs - 9.30am - 6pm; Fri - 9.30am - 1pm; Sat - 9.30am - 12.30pm
Eggborough Power Station Sports and Social Club , Eggborough, Goole, North Humberside, DN14 0OZ	Mon - Sat - 9am - 5pm; Sun - 10am - 4pm
North Yorkshire County Council , County Hall, Northallerton, North Yorkshire, DL7 8AD	Mon to Thurs - 8am - 5pm; Fri - 8am - 4.30pm
Selby Council (Contact Centre) , Market Cross Shopping Centre, Selby, YO8 4JS	Mon, Tues, Thurs & Fri - 9.30am - 4pm; Wed - 10am - 4pm

- A hard copy of all the consultation documents is available on request for a maximum copying charge of £150.00. Hard copies of individual documents are also available on request. A CD of the documents is available on request for a charge of £15.00. The documents (or a CD) can be obtained by writing to: **Eggborough CCGT Consultation, c/o Dalton Warner Davis LLP, 21 Garlick Hill, London, EC4V 2AU**.
- If you wish to respond to this notice, or make representation in respect of the Project, these should be sent to EPL. Please include your name and an address where any correspondence relating to the Project can be sent. Representations may be submitted in the following ways:

Post: Eggborough CCGT Consultation, c/o Dalton Warner Davis LLP, 21 Garlick Hill, London, EC4V 2AU

E-mail: consultation@eggboroughccgt.com

Website: www.eggboroughccgt.co.uk/
- Your comments will be analysed by EPL and copies may be made available in due course to the Secretary of State, the Planning Inspectorate and other relevant statutory authorities. We will request that your personal details are not placed on public record and will be held securely by EPL in accordance with the Data Protection Act 1998 and will be used solely in connection with the consultation process and subsequent DCO application and, except as noted above, will not be passed to third parties.
- Please note that all responses must be received by EPL no later than **17 February 2017**. **Eggborough Power Limited**

PUBLIC NOTICES



ROAD TRAFFIC REGULATION ACT 1984 - SECTION 14 THE M62 MOTORWAY (JUNCTION 34 TO JUNCTION 35) (TEMPORARY PROHIBITION OF TRAFFIC)

NOTICE IS HEREBY GIVEN that Highways England Company Limited intends to make an Order on the M62 Motorway, in the East Riding of Yorkshire, to enable carriageway resurfacing works to be carried out in safety.

The works are expected to start on Friday 17 February 2017 for 6 nights, or until completed, and will take place between 7pm and 7am.

The effect of the Order will be to close, at times during the works, the:

- M62 eastbound carriageway from the exit slip road at Junction 34 (Whitley) to the entry slip road at Junction 35 (Langham), a distance of 13700 metres;
- M62 eastbound entry slip road at Junction 34; and
- M62 eastbound exit slip road at Junction 35.

During the closures suitably signed alternative routes will be available at all times.

Traffic signs will indicate the extent of the prohibitions (which will not apply to emergency service vehicles or vehicles being used in connection with the said works or for winter maintenance or traffic officer purposes). The Order comes into force on 16 February 2017 and has a maximum duration of eighteen months.

The contact for any further information about this notice is Alex Jackson Tel: 0 300 470 2654, e-mail: Alexander.Jackson@highwaysengland.co.uk

RICHARD FOXTON, Highways England,
3 South, Lateral, 8 City Walk, LEEDS LS11 9AT

NORTH YORKSHIRE COUNTY COUNCIL (TEMPORARY PROHIBITION OF TRAFFIC) HIGH EGGBOROUGH LANE, EGGBOROUGH ORDER 2017 NO 42

Road Traffic Regulation Act 1984 – Section 14(1)
(as amended)

North Yorkshire County Council intends to make this Order to prohibit any vehicle from using High Eggborough Lane, Eggborough in the District of Selby for a temporary period of 516 days of Closure (subject to access to premises) between 6th February 2017 and 5th July 2018 because of bridge works including pedestrian parapet replacement, VRS installation and surfacing works. The closure period will only apply as indicated by the placing of traffic signs and a local alternative route will also be signed on site where appropriate.

All enquiries to: Customer Resolution Centre
01609 780780

BARRY KHAN
Assistant Chief Executive
(Legal and Democratic Services)
19th January 2017

NORTH YORKSHIRE COUNTY COUNCIL (TEMPORARY PROHIBITION OF TRAFFIC) York Road, Barby

ORDER 2017 NO 43

Road Traffic Regulation Act 1984 – Section 14(1)
(as amended)

North Yorkshire County Council intends to make this Order to prohibit any vehicle from using York Road, Barby in the District of Selby for a temporary period of 183 days of Closure (subject to access to premises) between 6th February 2017 and 6th August 2017, because of the construction of a roundabout. The closure period will only apply as indicated by the placing of traffic signs and a local alternative route will also be signed on site where appropriate.

All enquiries to: Customer Resolution Centre
01609 780780

BARRY KHAN
Assistant Chief Executive
(Legal and Democratic Services)
19th January 2017

ROAD TRAFFIC REGULATION ACT 1984 – SECTION 14 THE COUNCIL OF THE CITY OF WAKEFIELD (HIGH STREET & ALBION STREET, CASTLEFORD) (TEMPORARY PROHIBITION OF TRAFFIC) ORDER (NO 21) 2017

NOTICE IS HEREBY GIVEN that the Council of the City of Wakefield intend to make an Order on traffic management grounds to allow for sewer survey works around the level crossing area to be carried out as follows:-

ROADS TO BE CLOSED: High Street & Albion Street, Castleford from the junction with High Oxford Street to the junction with Wood Street. The Order shall also have the effect of closing any roads at their junctions the closed lengths of High Street & Albion Street.

ALTERNATIVE ROUTES: High Street, Lumley Street, Lumley Hill, Jin Whin Hill, Methley Road, Wood Street, Albion Street and vice versa.

PERIOD OF CLOSURE: From and including 6th February 2017 until 26th February 2017, between the hours of 23:30 until 04:30 daily or until completion of the works, whichever is sooner.

Access to the premises on the closed length of road will be maintained whenever possible.

Dated this 19th day of January 2017.

Bernadette Livesey, City Solicitor, County Hall,
Wakefield WF1 2QW.

PUBLIC NOTICE OF AN APPLICATION TO VARY A PREMISES LICENCE UNDER SECTION 34 OF THE LICENSING ACT 2003

Notice is hereby given that an application was made to the Wakefield Council to vary a premises licence under the above Act - on 12th January 2017. Applicant: Malthurst Petroleum Ltd. Address of premises: MRH Castleford, Willowbridge Lane, Whitwood, Castleford, West Yorkshire, WF10 5NW. Proposed variation to the licensable activities: To add the Sale of Alcohol for consumption off the premises as a licensable activity from Monday to Sunday 00:00 hours – 24:00 hours, change the layout of the premises and remove condition 1 under annex 2 on the licence and replace with up to date conditions. The postal address of the Licensing Authority where the register is kept and the application may be inspected is: Licensing Team, Wakefield Council, Wakefield One, PO Box 700, Burton Street, Wakefield, WF1 2EB. Any person wishing to make representations on this matter shall give notice, in writing, stating the nature and grounds for making such representations to The Licensing Officer at the above address* within 28 days of the date of this notice – by the 9th February 2017. Further information is available on the web site www.wakefield.gov.uk following the links.

It is an offence, under section 158 of the Licensing Act 2003, to knowingly or recklessly make a false statement in or in connection with an application and the maximum fine on summary conviction of such an offence is £5000.
Lockett & Co – duly authorised agents

LICENSING ACT 2003 PUBLIC NOTICE OF APPLICATION

Application has been made to the council for the above licence. Name of Applicant or Club: Foodplus Ltd. Address of Premises: 7-9 Albion Street, Castleford, WF10 1EG. Last Date for Representations 09/02/2017. Licensable Activities Applied For: Sale of Alcohol. Proposed Hours of Operation: Mon to Sun - 08.00 to 21.00. Representations should be made in writing no later than the above date to: Wakefield Council, Licensing Department, Wakefield One, PO Box 700, Burton Street, Wakefield, WF1 2EB. Email licensingoffice@wakefield.gov.uk. The licensing register is kept at the above address and is also available at <http://www.wakefield.gov.uk>. Persons wishing to inspect the application may do so between the hours of 08.30 – 17.00 Monday to Friday.

It is an offence to knowingly or recklessly make a false statement in connection with an application which carries an unlimited fine.

Muriel FERRINGTON (Deceased)

Pursuant to the Trustee Act 1925 any persons having a claim against or an interest in the Estate of the aforementioned deceased late of 120 Rookhill Road, Pontefract, West Yorkshire who died on 13/10/2016 are required to send all particulars in writing to the undersigned solicitors on or before 30/03/2017 after which date the Executors will proceed to distribute the assets having regard only to claims and interests of which they have had notice.

Switaskis Solicitors
49, Ropergate
Pontefract
WF8 1JZ

Local
Media
Drives
Response
& Action

Showcase your
business today

Contact your
friendly classifieds
team on
0207 0237 933



APPENDIX 2.2.7 - THE TIMES 12.01.17

The Eggborough CCGT Project
The Planning Act 2008 - Section 48

The Infrastructure Planning (Applications: Prescribed Forms and Procedure) Regulations 2009 - Regulation 4
The Infrastructure Planning (Environmental Impact Assessment) Regulations 2009 - Regulation 11
NOTICE OF PROPOSED APPLICATION FOR A DEVELOPMENT CONSENT ORDER (DCO) FOR THE EGGBOROUGH CCGT PROJECT

- Notice is hereby given that Eggborough Power Limited (EPL) (the Applicant) of Eggborough Power Station, near Selby, North Yorkshire, DN14 9BS, intends to submit an application (the Proposed Application) to the Secretary of State for Business, Energy and Industrial Strategy for a Development Consent Order (DCO) under Section 57 of The Planning Act 2008 (the "Act") to authorise the construction, operation and maintenance of a new gas-fired generating station with a capacity of up to 2,300 megawatts (MW) and associated development, including a new underground gas pipeline to the National Transmission System (NTS) and other infrastructure connections (together "the Project").
- The site for the Project (the Project Site) covers an area of approximately 157 hectares and comprises land including that within the operational area of the existing Eggborough coal-fired Power Station site (the "coal station") owned by EPL; a corridor of land running north from the coal station to the NTS west of Burn at or near Ordnance Survey grid reference SE 579280 and a separate corridor of land running north from the coal station to the Power Area at or near Ordnance Survey grid reference SE 578260 and SE 584261.
- The proposed DCO would, amongst other matters, authorise the construction, operation and maintenance of:
 - a combined cycle gas turbine (CCGT) plant (comprising up to three CCGT units), including turbine and heat recovery steam generator buildings, emissions stacks, cooling towers, administration/control building, other ancillary buildings, plant and equipment;
 - a peaking plant fuelled by natural gas (comprising open cycle gas turbine units or reciprocating engines), including turbine building, emissions stack and ancillary plant and equipment;
 - a black start plant fuelled by natural gas, including diesel generators (for start-up prior to gas-firing), diesel fuel storage tanks and unloading area;
 - other ancillary buildings (including administration) and control buildings, enclosures, plant, equipment, storage tanks and works, including gas receiving area and compression building; cooling water pump house, treatment plant, storage tanks and pipework; demineralised water treatment plant and storage tanks; emergency diesel generator; gas house; workshops and stores; fire-fighting equipment, building and fire water storage tanks;
 - an underground gas pipeline connecting to the NTS of approximately 800 millimetres in diameter and approximately 4.7 kilometres in length running from at or near Ordnance Survey grid reference SE 580041 to SE 579280;
 - an above ground installation and connection to the NTS at or near Ordnance Survey grid reference SE 579280, including maintenance building, enclosures, plant and equipment, car parking, security fencing, lighting and vehicular access;
 - an electrical connection to the existing National Grid 400 kilovolt substation within the coal station, including above and below ground electrical cables;
 - works to the existing cooling water pipelines and to the intake and outfall structures within the River Area at or near Ordnance Survey grid reference SE 579290 and SE 584261;
 - access works (including potentially to Highways adjacent to the Project site), internal vehicular roads, car and HGV parking areas, hard standings and pedestrian and cycle routes and facilities;
 - alterations to the existing rail infrastructure, including new rail sidings, crossovers and ancillary equipment;
 - utilities connections, including electricity, gas and town's water, surface water management and foul drainage systems; security fencing; external lighting; and landscaping;
 - construction laydown areas and compounds; and
 - carbon capture and storage reserve space.
- The Proposed DCO would also seek, if required, the compulsory acquisition of land and/or rights in land required for the Project and/or the temporary occupation of land for the Project. Other powers that the DCO would seek, if found to be required, include the extinguishment and/or overriding of easements and other rights over or affecting land required for the Project; the application and/or discontinuation of legislation relevant to the Project; tree and hedge-row removal; the temporary stopping up of public footpaths during construction works; permanent and temporary changes to the highway network for and in the vicinity of the Project site; a deemed marine licence for those parts of the Project within or affecting the tidal portion of the River Aire; the construction, operation and maintenance of associated development, including, but not limited to those items listed in paragraph 3; and such ancillary, incidental and consequential works, revisions, permits, consents, waivers or releases as are necessary and/or convenient for the successful construction, operation and maintenance of the Project.
- The Project is Environmental Impact Assessment (EIA) development under The Infrastructure Planning (EIA) Regulations 2008. The findings of the EIA of the Project will be reported in an Environmental Statement that will be submitted with the Proposed Application.
- Information as to the compliance with the Project's environmental impacts is contained in a Preliminary Environmental Information Report and a non-technical summary. These documents and other documents relating to the Project, including plans and maps showing the nature and location of the Project (the consultation documents) are available to view or download free of charge from the Project website: www.eggboroughccgt.co.uk, and for inspection free of charge from 12 January to 17 February 2017 at the following locations during the hours set out (opening hours may be subject to change):

Locations	Opening Times
Snath Library, 27 Market Place, Snath, Goole, DN14 9HE	Tues - 2pm - 7pm; Thurs - 10am - 5pm; Sat - 10am - 12noon
Knottingsley Library, Knottingsley Sports Centre, Hill Top, Pontefract Road, Knottingsley, WF11 3EE	Mon & Fri - 1pm - 5pm; Tues - 9.30am - 6pm; Wed - 9.30am - 5pm; Thurs & Sat - 9.30am - 1pm
Selby Library and Information Centre, 52 Micklegate, Selby, YO8 4EQ	Mon - 9.30am - 7.30pm; Tues, Wed & Fri - 9.30am - 5.30pm; Thurs & Sat - 9.30am - 12.30pm
Asker Library, Station Road, Asker, Doncaster, DN6 0JA	Mon, Wed, Fri & Sat - 10am - 1pm; Tue & Thurs - 10am - 6pm
Sherburn-in-Elmet Library, Fluke Hill, Sherburn-in-Elmet, Leeds, LS25 6CA	Mon & Tues - 9.30am - 5pm; Thurs - 9.30am - 6pm; Fri - 9.30am - 1am; Sat - 9.30am - 12.30pm
Eggborough Power Station Sports and Social Club, Eggborough, Goole, North Humberside, DN14 0DZ	Wed - 5pm - 9pm; Thurs 11am - 2pm & 5pm - 11pm; Fri - 11am - 9pm; Sat - 11am - 9pm; Sun - 11am - 6pm
North Yorkshire County Council, County Hall, Northallerton, North Yorkshire, DL7 6AD	Mon to Thurs - 8am - 5pm; Fri - 8am - 4.30pm
Selby Council (Contact Centre), Market Cross Shopping Centre, Selby, YO8 4JS	Mon, Tues, Thurs & Fri - 9.30am - 4pm; Wed - 10am - 4pm

- A hard copy of all the consultation documents is available on request for a maximum copying charge of £100.00. Hard copies of individual documents are also available on request. A CD of the documents is available on request for a charge of £15.00. The documents (or a CD) can be obtained by writing to: Eggborough CCGT Consultation, c/o Dalioe Wimmer Davis LLP, 21 Garick Hill, London, EC4V 2AU.
- If you wish to respond to this notice, or make representations in respect of the Project, these should be sent to EPL. Please include your name and an address where any correspondence relating to the Project can be sent. Representations may be submitted in the following ways:

Post: Eggborough CCGT Consultation, c/o Dalton Warner Davis LLP, 21 Garick Hill, London, EC4V 2AU
E-mail: consultation@eggboroughccgt.com
Website: www.eggboroughccgt.co.uk
- Your comments will be analysed by EPL and copies may be made available in due course to the Secretary of State, the Planning Inspectorate and other relevant statutory authorities. We will request that your personal details are not placed on public record and will be held securely by EPL in accordance with the Data Protection Act 1998 and will be used solely in connection with the consultation process and subsequent DCO application and, except as noted above, will not be passed to third parties.
- Please note that all responses must be received by EPL no later than the end of 17 February 2017.

Eggborough Power Limited

Law



A trip back in time to a titillating trial

Thomas Grant

The trial of Regina v Penguin Books Ltd in 1960 needs little introduction. It is perhaps the most infamous criminal prosecution in England in the 20th century. The notion of a legal inquiry into the obscenity of the DH Lawrence novel seems fantastical now, but then it was treated by the defence as by no means a foregone conclusion. And so 36 "expert" witnesses were called to discuss the literary, ethical and even spiritual qualities of the book.

It was the evidence of these witnesses — a fascinating cross-section of contemporary intellectual life including Roy Jenkins, Rebecca West, EM Forster and Richard Hoggart — that provided the meat of the trial and also, in the hysterical and increasingly ineffectual attempts by the prosecution to cross-examine them, its humour. The trial, which ruled in favour of the defendant, was seen by many as the beginning of Britain's permissive society.

Sybil Bedford's essay, republished recently for the first time since 1992, was one of many written in the immediate aftermath of the verdict. It remains the seminal account, with restrained outrage, cool observation and close attention to the exchanges between counsel and the witnesses. For Bedford, who was commissioned by *Esquire* to attend the trial, this was not just another assignment — it was a public event that mattered.

Writing about trials existed in England before Bedford set foot in a courtroom, but it was directed towards the crime and the unravelling of the victim, the accused and the journey towards conviction or acquittal. Bedford's great insight was that the trial itself should be the subject. Her gaze was fixed on the space enclosed by the four walls of the courtroom. The witness, the judge, the jury, the barristers and the defendant, alone in the dock, are active and principal players in her dramas. Bedford's achievement was to treat the trial not as the resolution

of prior events but as the event itself.

It is rare for a writer to invent a genre, but that claim can be made for Bedford — and it was inspired by the Old Bailey's courtrooms. It is remarkable that the Booker-shortlisted novelist, travel writer and acclaimed biographer of Aldous Huxley should have developed such an interest in the English trial process. Born into the German aristocracy before the First World War, and of mixed Catholic and Jewish heritage, she had an itinerant early life. The rise of Nazism took her to America, where she remained throughout the Second World War before settling in Europe.

She had already written her masterpiece, the novel *A Legacy*, when she was commissioned to attend the murder trial of the Eastbourne GP John Bodkin Adams at the Old Bailey in 1957. The resulting book, *The Best We Can Do*, remains the greatest full-length account of a criminal trial written in English. There followed a series of shorter accounts, published initially in magazines, of some of the key criminal cases of the 1960s: the prosecutions of Penguin Books over *Lady Chatterley's Lover*; of Stephen Ward; of Jack Ruby, who shot Lee Harvey Oswald; and of the Auschwitz commandants.

In a later letter to her agent Bedford wrote of attending the *Lady Chatterley* trial: "I felt so desperately strongly about it — it was like being in the war together — I sat with Ken Tynan and Penelope [Gilliatt] part of the time — shaking with anguish and fury... I hope it has not muddled the writing."

In the event, the account Bedford produced is a model of sinewed clarity. It is prose wrought from the discipline of the typewriter rather than the easy prolixity of the word processor. And reading it today, more than 50 years after the events it recounts, is a wholly successful exercise in time-travel to the (very) foreign country of the past. The urgency remains undiminished. *Sybil Bedford's The Trial of Lady Chatterley's Lover*, with an Introduction by Thomas Grant, is published by Daunt Books (£5.99)

Lady Chatterley's Lover caused outrage — but the Old Bailey trial found that it was not an obscene work

APPENDIX 2.2.8 - LONDON GAZETTE 12.01.17



THE GAZETTE

LONDON GAZETTE

**CONTAINING ALL NOTICES PUBLISHED ONLINE ON
12 JANUARY 2017**

PRINTED ON 13 JANUARY 2017 | NUMBER 61817
PUBLISHED BY AUTHORITY | ESTABLISHED 1665
WWW.THEGAZETTE.CO.UK

Contents

State/

Royal family/

Parliament & Assemblies/

Honours & Awards/

Church/638*

Environment & infrastructure/639*

Health & medicine/

Other Notices/650*

Money/651*

Companies/652*

People/702*

Terms & Conditions/733*

* Containing all notices published online on 12 January 2017

CHURCH

REGISTRATION FOR SOLEMNISING MARRIAGE

A building certified for worship named BRIDGE COMMUNITY CHURCH, Rider Street, Burmantofts, Leeds, in the registration district of Leeds in the Metropolitan Borough of Leeds, was on 26th October 2016 registered for solemnizing marriages therein, pursuant to Section 41 of the Marriage Act 1949 (as amended by Section 1(1) of the Marriage Acts Amendment Act 1958). In lieu of Bridge Street Pentecostal Church, Bridge Street, Leeds now disused and the registration cancelled thereof.

Jean Lee, Superintendent Registrar

1 December 2016

(2685100)

A building certified for worship named CARNFORTH GOSPEL HALL, in the registration district of Lancashire in the County of Lancashire, was on 12th December 2016 registered for solemnizing marriages therein, pursuant to *Section 41 of the Marriage Act 1949 (as amended by Section 1(1) of the Marriage Acts Amendment Act 1958)* and/or Section 43A of the Marriage Act 1949

Susan E. Walsh, Superintendent Registrar

3rd January 2017

(2685101)

**DEPARTMENT FOR TRANSPORT
TOWN AND COUNTRY PLANNING ACT 1990**

The Secretary of State gives notice of an Order made under Section 247 of the above Act entitled "The Stopping up of Highways (North West) (No.82) Order 2016" authorising the stopping up of three areas of highway, comprising access into the former Mono Pumps site, at Audenshaw in the Metropolitan Borough of Tameside. This is to enable development as permitted by Tameside Metropolitan Borough Council, reference 16/00822/FUL.

Copies of the Order may be obtained, free of charge, from the Secretary of State, National Transport Casework Team, Tyneside House, Skinnerburn Road, Newcastle Business Park, Newcastle upon Tyne NE4 7AR or nationalcasework@dft.gsi.gov.uk (quoting NATTRAN/NW/S247/2498) and may be inspected during normal opening hours at Tameside Metropolitan Borough Council (Planning and Building Control), Clarence Arcade, Stamford Street, Ashton-under-Lyne, Tameside OL6 7PT.

Any person aggrieved by or desiring to question the validity of or any provision within the Order, on the grounds that it is not within the powers of the above Act or that any requirement or regulation made has not been complied with, may, within 6 weeks of 12 January 2017 apply to the High Court for the suspension or quashing of the Order or of any provision included.

S Zamenzadeh, Casework Manager (2685094)

**DEPARTMENT FOR TRANSPORT
TOWN AND COUNTRY PLANNING ACT 1990**

The Secretary of State gives notice of the proposal to make an Order under section 247 of the above Act to authorise the stopping up of an irregular shaped northern part width of West Pottergate, which lies adjacent to the existing carpark at Norwich, in the City of Norwich.

If made, the Order would authorise the stopping up only to enable development to be carried out should planning permission be granted by Norwich City Council. The Secretary of State gives notice of the draft Order under Section 253 (1) of the 1990 Act.

Copies of the draft Order and relevant plan will be available for inspection during normal opening hours at Norwich City Council, City Hall, St Peter's Street, Norwich, NR2 1NH in the 28 days commencing on 12 January 2017, and may be obtained, free of charge, from the address stated below quoting NATTRAN/E/S247/2581.

Any person may object to the making of the proposed order by stating their reasons in writing to the Secretary of State at nationalcasework@dft.gsi.gov.uk or National Transport Casework Team, Tyneside House, Skinnerburn Road, Newcastle upon Tyne NE4 7AR, quoting the above reference. Objections should be received by midnight on **09 February 2017**. You are advised that your personal data and correspondence will be passed to the applicant/agent to enable your objection to be considered. If you do not wish your personal data to be forwarded, please state your reasons when submitting your objection.

D Hoggins, Casework Manager (2685095)

**DEPARTMENT FOR TRANSPORT
TOWN AND COUNTRY PLANNING ACT 1990**

The Secretary of State gives notice of the proposal to make an Order under section 247 of the above Act to authorise the stopping up of a length and part width of Forum Drive, 2 part widths of Leicester Road including 2 part widths of Old Leicester Road comprising highway verge, and a part width of Old Leicester Road comprising carriageway and highway verge, at Rugby, in the Borough of Rugby.

If made, the Order would authorise the stopping up only to enable development to be carried out should planning permission be granted by Rugby Borough Council. The Secretary of State gives notice of the draft Order under Section 253 (1) of the 1990 Act.

Copies of the draft Order and relevant plan will be available for inspection during normal opening hours at Rugby Borough Council Town Hall, Evreux Way, Rugby, CV21 2RR in the 28 days commencing on 12 January 2017, and may be obtained, free of charge, from the address stated below quoting NATTRAN/WM/S247/2594.

Any person may object to the making of the proposed order by stating their reasons in writing to the Secretary of State at nationalcasework@dft.gsi.gov.uk or National Transport Casework Team, Tyneside House, Skinnerburn Road, Newcastle upon Tyne NE4 7AR, quoting the above reference. Objections should be received by

midnight on **9 February 2017**. You are advised that your personal data and correspondence will be passed to the applicant/agent to enable your objection to be considered. If you do not wish your personal data to be forwarded, please state your reasons when submitting your objection.

D Hoggins, Casework Manager (2685096)

**THE EGGBOROUGH CCGT PROJECT
THE PLANNING ACT 2008 - SECTION 48
THE INFRASTRUCTURE PLANNING (APPLICATIONS:
PRESCRIBED FORMS AND PROCEDURE) REGULATIONS 2009 -
REGULATION 4
THE INFRASTRUCTURE PLANNING (ENVIRONMENTAL IMPACT
ASSESSMENT) REGULATIONS 2009 - REGULATION 11
NOTICE OF PROPOSED APPLICATION FOR A DEVELOPMENT
CONSENT ORDER (DCO) FOR THE EGGBOROUGH CCGT
PROJECT**

1. Notice is hereby given that Eggborough Power Limited ('EPL') ('the Applicant') of Eggborough Power Station, near Selby, North Yorkshire, DN14 OBS, intends to submit an application ('the Proposed Application') to the Secretary of State for Business, Energy and Industrial Strategy for a Development Consent Order ('DCO') under Section 37 of The Planning Act 2008 (the 'Act') to authorise the construction, operation and maintenance of a new gas-fired generating station with a capacity of up to 2,500 megawatts ('MW') and associated development, including a new underground gas pipeline to the National Transmission System ('NTS') and other infrastructure connections (together 'the Project').

2. The site for the Project ('the Project Site') covers an area of approximately 157 hectares and comprises land including that within the operational area of the existing Eggborough coal-fired Power Station site (the 'coal station') (owned by EPL), a corridor of land running north from the coal station to the NTS west of Burn at or near ordnance survey grid reference: SE 579280 and a separate corridor of land running north from the coal station to the River Aire at or near ordnance survey grid references: SE 578260 and SE 584251.

3. The proposed DCO would, amongst other matters, authorise the construction, operation and maintenance of:

3.1 a combined cycle gas turbine ('CCGT') plant (comprising up to three CCGT units), including turbine and heat recovery steam generator buildings, emissions stacks, cooling towers, administration/control building, other ancillary buildings, plant and equipment;

3.2 a peaking plant fuelled by natural gas (comprising open cycle gas turbine units or reciprocating engines), including turbine building, emissions stack and ancillary plant and equipment;

3.3 a black start plant fuelled by natural gas, including diesel generators (for start-up prior to gas-firing), diesel fuel storage tanks and unloading area;

3.4 other ancillary buildings (including administration and control buildings), enclosures, plant, equipment, storage tanks and works, including gas receiving area and compression building; cooling water pump house, treatment plant, storage basins and pipework; demineralised water treatment plant and storage tanks; emergency diesel generators; gate houses; workshops and stores; fire-fighting equipment, building and fire water storage tanks;

3.5 an underground gas pipeline connecting to the NTS of approximately 600 millimetres in diameter and approximately 4.7 kilometres in length running from at or near ordnance survey grid reference: SE 580241 to SE 579280.

3.6 an above ground installation and connection to the NTS at or near ordnance survey grid reference: SE 579280, including maintenance building, enclosures, plant and equipment, car parking, security fencing, lighting and vehicular access;

3.7 an electrical connection to the existing National Grid 400 kilovolt substation within the coal station, including above and below ground electrical cables;

3.8 works to the existing cooling water pipelines and to the intake and outfall structures within the River Aire at or near ordnance survey grid references: SE 578260 and SE 584251;

3.9 access works (including potentially to highways adjacent to the Project site), internal vehicular roads, car and HGV parking areas, hard standings and pedestrian and cycle routes and facilities;

3.10 alterations to the existing rail infrastructure, including new rail sidings, crossovers and ancillary equipment;

3.11 utilities connections, including electricity, gas and towns water; surface water management and foul drainage systems; security fencing; external lighting; and landscaping;

3.16 construction laydown areas and compounds; and

3.17 carbon capture and storage reserve space.

4. The Proposed DCO would also seek, if required, the compulsory acquisition of land and/or rights in land required for the Project and/or the temporary occupation of land for the Project. Other powers that the DCO would seek, if found to be required, include the extinguishment and/or overriding of easements and other rights over or affecting land required for the Project; the application and/or disapplication of legislation relevant to the Project; tree and hedgerow removal; the temporary stopping up of public footpaths during construction works; permanent and temporary changes to the highway network for and in the vicinity of the Project site; a deemed marine licence for those parts of the Project within or affecting the tidal section of the River Aire; the construction, operation and maintenance of associated development, including, but not limited to those items listed in paragraph 3; and such ancillary, incidental and consequential works, provisions, permits, consents, waivers or releases as are necessary and/or convenient for the successful construction, operation and maintenance of the Project.

5. The Project is Environmental Impact Assessment (EIA) development under The Infrastructure Planning (EIA) Regulations 2009. The findings of the EIA of the Project will be reported in an Environmental Statement that will be submitted with the Proposed Application.

6. Information so far complied about the Project's environmental impacts is contained in a Preliminary Environmental Information Report and a non-technical summary. These documents and other documents relating to the Project, including plans and maps showing the nature and location of the Project ('the consultation documents') are available to view or download free of charge from the Project website: www.eggboroughccgt.co.uk and for inspection free of charge from **12 January to 17 February 2017** at the following locations during the hours set out (opening hours may be subject to change):

Locations	Opening Times
Snaith Library , 27 Market Place, Snaith, Goole, DN14 9HE	Tues - 2pm - 7pm; Thurs - 10am - 5pm; Sat - 10am - 12noon
Knottingley Library , Knottingley Sports Centre, Hill Top, Pontefract Road, Knottingley, WF11 8EE	Mon & Fri - 1pm - 5pm; Tue - 9.30am - 6pm; Wed - 9.30am - 5pm; Thurs & Sat - 9.30am - 1pm
Selby Library and Information Centre , 52 Micklegate, Selby, YO8 4EQ	Mon - 9.30am - 7.30pm; Tues, Wed & Fri - 9.30am - 5.30pm; Thurs & Sat - 9.30am - 12.30pm
Askern Library , Station Road, Askern, Doncaster, DN6 0JA	Mon, Wed, Fri & Sat - 10am - 1pm; Tue & Thurs - 10am - 6pm
Sherburn-in-Elmet library , Finkle Hill, Sherburn-in-Elmet, Leeds, LS25 6EA	Mon & Tues - 9.30am - 5pm; Thurs - 9.30am - 6pm; Fri - 9.30am - 1pm; Sat - 9.30am - 12.30pm
Eggborough Power Station Sports and Social Club , Eggborough, Goole, North Humberside, DN14 0OZ	Weds - 5pm - 9pm; Thurs 11am - 2pm & 5pm - 11pm; Fri - 11am - 9pm; Sat - 11am - 9pm; Sun - 11am - 5pm
North Yorkshire County Council , County Hall, Northallerton, North Yorkshire, DL7 8AD	Mon to Thurs - 8am - 5pm; Fri - 8am - 4.30pm
Selby Council (Contact Centre) , Market Cross Shopping Centre, Selby, YO8 4JS	Mon, Tues, Thurs & Fri - 9.30am - 4pm; Wed - 10am - 4pm

7. A hard copy of all the consultation documents is available on request for a maximum copying charge of £150.00. Hard copies of individual documents are also available on request. A CD of the documents is available on request for a charge of £15.00. The documents (or a CD) can be obtained by writing to: Eggborough CCGT Consultation, c/o Dalton Warner Davis LLP, 21 Garlick Hill, London, EC4V 2AU.

8. If you wish to respond to this notice, or make representations in respect of the Project, these should be sent to EPL. Please include your name and an address where any correspondence relating to the Project can be sent. Representations may be submitted in the following ways:

Post: Eggborough CCGT Consultation, c/o Dalton Warner Davis LLP, 21 Garlick Hill, London, EC4V 2AU

E-mail: consultation@eggboroughccgt.com

Website: www.eggboroughccgt.co.uk

9. Your comments will be analysed by EPL and copies may be made available in due course to the Secretary of State, the Planning Inspectorate and other relevant statutory authorities. We will request that your personal details are not placed on public record and will be held securely by EPL in accordance with the Data Protection Act 1998 and will be used solely in connection with the consultation process and subsequent DCO application and, except as noted above, will not be passed to third parties.

10. Please note that all responses must be received by EPL no later than the end of **17 February 2017**.

Eggborough Power Limited

(2685097)

Property & land

PROPERTY DISCLAIMERS

NOTICE OF DISCLAIMER UNDER SECTION 1013 OF THE COMPANIES ACT 2006

DISCLAIMER OF WHOLE OF THE PROPERTY

T S ref: BV21101214/4/DO

1 In this notice the following shall apply:

Company Name: **YOUR HOMES LIMITED**

Company Number: 04684022

Interest: freehold

Title number: WYK23894

Property: The Property situated at 81 Stanningley Road, Leeds LS12 3NW being the land comprised in the above mentioned title

Treasury Solicitor: The Solicitor for the Affairs of Her Majesty's Treasury of PO Box 70165, London WC1A 9HG (DX 123240 Kingsway).

2 In pursuance of the powers granted by Section 1013 of the Companies Act 2006, the Treasury Solicitor as nominee for the Crown (in whom the property and rights of the Company vested when the Company was dissolved) hereby disclaims the Crown's title (if any) in the property, the vesting of the property having come to his notice on 23 March 2016.

Assistant Treasury Solicitor

9 January 2017

(2680381)

NOTICE OF DISCLAIMER UNDER SECTION 1013 OF THE COMPANIES ACT 2006

DISCLAIMER OF WHOLE OF THE PROPERTY

T S ref: BV900531/2/SHD

1 In this notice the following shall apply:

Company Name: **AYRES WILLIAMS AND BENNETT LIMITED**

Company Number: 580690

Interest: freehold

Title number: EX117827

Property: The Property situated at Land adjoining 47 Birch Close, Benfleet, SS7 4NE being the land comprised in the above mentioned title

Treasury Solicitor: The Solicitor for the Affairs of Her Majesty's Treasury of PO Box 70165, London WC1A 9HG (DX 123240 Kingsway).

2 In pursuance of the powers granted by Section 1013 of the Companies Act 2006, the Treasury Solicitor as nominee for the Crown (in whom the property and rights of the Company vested when the Company was dissolved) hereby disclaims the Crown's title (if any) in the property, the vesting of the property having come to his notice on .

Assistant Treasury Solicitor

9 January 2017

(2680382)

NOTICE OF DISCLAIMER UNDER SECTION 1013 OF THE COMPANIES ACT 2006

DISCLAIMER OF WHOLE OF THE PROPERTY

T S ref: BV2031353/5/SHD

1 In this notice the following shall apply:

Company Name: **J. NUNN AND SONS OF IPSWICH LIMITED**

APPENDIX 2.2.9 - FISHING NEWS 12.01.17

FISHING NEWS

THE VOICE OF THE INDUSTRY SINCE 1913



£2.99

12 January 2017
Issue: 5343



25th May 2017

NFFO BLASTS UK MINISTER

TURN TO PAGE 2 FOR THE FULL REPORT

Daystar launched at Whitby



A The 250t Daystar is lowered into the water the River Esk at Whitby.

> Skipper Stephen West's daughters Steffie and Kasey prepare to name Daystar by breaking the traditional bottle of champagne on the bow at the first attempt.

Fraserburgh skipper Stephen West's new 23.95m twin-rig trawler Daystar FR 86 was christened in the traditional manner by his daughters Kasey and Steffie at Whitby last Friday, reports **David Linkie**.

Using a specialist large-capacity crane, Daystar was smoothly lifted from the quayside, where it was built and fitted-out

under cover by Parkol Marine Engineering, before being lowered into the River Esk on the morning tide.

Daystar is scheduled to run engine and fishing trials later this month from Whitby, before heading north to start twin-rig trawling from Fraserburgh.

continues on page 5



REGIONAL NEWS

SFF revises its Inshore Fisheries Policy to reflect Brexit opportunities

The Scottish Fishermen's Federation (SFF) has updated its Inshore Fisheries Policy to reflect the opportunities Brexit will bring to this vitally important sector of the fishing industry.

Bertie Armstrong, chief executive of the SFF, said: "Brexit, if handled correctly, will provide significantly greater access to fishing opportunity. The Brexit process deserves full support across the industry and has the potential to bring benefits for every sector, including inshore fisheries.

"With this in mind, the SFF Inshore Fisheries Policy has been refreshed, laying out the starting point, the journey and the benefits – a vibrant, sustainable, successful inshore industry, playing its full part in supporting the coastal communities of Scotland."

Further details of the document, SFF Inshore Fisheries Policy – Brexit and Beyond, will be included in *Fishing News* next week.



Inshore fisheries in Scotland will benefit if Brexit is implemented well.

REGIONAL NEWS

mantsbrite Distributors of Marine Electronics with Dealers Throughout UK & Ireland

LORENZ
ELECTRONICS

MAGNUM PRO HD

NEW & IMPROVED

- HDMI Video Output
- 4 x Fully Customisable Function Keys
- Optional Remote Control

Packages Available:

Magnum Pro HD controller with a variety of monitors to suit. Optional GPS Antenna available.

Packages include Wide **C-MAP** Chart




KODEN

CVS-707D

BLACK BOX ECHO SOUNDER

Connects to any size VGA monitor & has multiple frequency & power options up to 5kW. Includes remote processor & control panel.



KODEN THE NEW GENERATION

MDC-900A RADAR

- 8.4" Colour Display
- 4kW Radome or Open Array



MDC-2000A RADAR

- 10.4" Colour Display
- 4kW Radome or Open Array



MDC-7000 BLACK BOX RADAR with CHART OVERLAY

- Built-in ATA (100) & AIS Interface (1000 targets)
- Operation Panel, Processor & Choice of Open Array
- User to Choose from a Range of Sized Monitors to Suit
- Uses C-Map Max SD Charts for Chart Overlay



C-MAP
Cartography

Contact us or your nearest dealer for further information

Contact Us For Your Local Dealer, Tel: 01621 853003 Fax 01621 850877 Email sales@mantsbrite.com Web: www.mantsbrite.com

PUBLIC NOTICES

**The Eggborough CCGT Project – The Planning Act 2008 - Section 48
The Infrastructure Planning (Applications: Prescribed Forms and Procedure) Regulations 2009 - Regulation 4
The Infrastructure Planning (Environmental Impact Assessment) Regulations 2009 - Regulation 11**

NOTICE OF PROPOSED APPLICATION FOR A DEVELOPMENT CONSENT ORDER (DCO) FOR THE EGGBOROUGH CCGT PROJECT

- Notice is hereby given that Eggborough Power Limited ('EPL') ('the Applicant') of Eggborough Power Station, near Selby, North Yorkshire, DN14 0BS, intends to submit an application ('the Proposed Application') to the Secretary of State for Business, Energy and Industrial Strategy for a Development Consent Order ('DCO') under Section 37 of The Planning Act 2008 ('the Act') to authorise the construction, operation and maintenance of a new gas-fired generating station with a capacity of up to 2,500 megawatts ('MW') and associated development, including a new underground gas pipeline to the National Transmission System ('NTS') and other infrastructure connections (together 'the Project').
- The site for the Project ('the Project Site') covers an area of approximately 157 hectares and comprises land including that within the operational area of the existing Eggborough coal-fired Power Station site (the 'coal station') (owned by EPL), a corridor of land running north from the coal station to the NTS west of Burn at or near ordnance survey grid reference: SE 579280 and a separate corridor of land running north from the coal station to the River Aire at or near ordnance survey grid references: SE 578260 and SE 584251.
- The proposed DCO would, amongst other matters, authorise the construction, operation and maintenance of:
 - a combined cycle gas turbine ('CCGT') plant (comprising up to three CCGT units), including turbine and heat recovery steam generator buildings, emissions stacks, cooling towers, administration/control building, other ancillary buildings, plant and equipment;
 - a peaking plant fuelled by natural gas (comprising open cycle gas turbine units or reciprocating engines), including turbine building, emissions stack and ancillary plant and equipment;
 - a black start plant fuelled by natural gas, including diesel generators (for start-up prior to gas-firing), diesel fuel storage tanks and unloading area;
 - other ancillary buildings (including administration and control buildings), enclosures, plant, equipment, storage tanks and works, including gas receiving area and compression building; cooling water pump house, treatment plant, storage basins and pipework; demineralised water treatment plant and storage tanks; emergency diesel generators; gate houses; workshops and stores; fire-fighting equipment, building and fire water storage tanks;
 - an underground gas pipeline connecting to the NTS of approximately 600 millimetres in diameter and approximately 4.7 kilometres in length running from at or near ordnance survey grid reference: SE 580241 to SE 579280.
 - an above ground installation and connection to the NTS at or near ordnance survey grid reference: SE 579280, including maintenance building, enclosures, plant and equipment, car parking, security fencing, lighting and vehicular access;
 - an electrical connection to the existing National Grid 400 kilovolt substation within the coal station, including above and below ground electrical cables;
 - works to the existing cooling water pipelines and to the intake and outfall structures within the River Aire at or near ordnance survey grid references: SE 578260 and SE 584251;
 - access works (including potentially to highways adjacent to the Project site), internal vehicular roads, car and HGV parking areas, hard standings and pedestrian and cycle routes and facilities;
 - alterations to the existing rail infrastructure, including new rail sidings, crossovers and ancillary equipment;
 - utilities connections, including electricity, gas and town water; surface water management and foul drainage systems; security fencing; external lighting; and landscaping;
 - construction laydown areas and compounds; and
 - carbon capture and storage reserve space.
- The Proposed DCO would also seek, if required, the compulsory acquisition of land and/or rights in land required for the Project and/or the temporary occupation of land for the Project. Other powers that the DCO would seek, if found to be required, include the extinguishment and/or overriding of easements and other rights over or affecting land required for the Project; the application and/or disapplication of legislation relevant to the Project; tree and hedgerow removal; the temporary stopping up of public footpaths during construction works; permanent and temporary changes to the highway network for and in the vicinity of the Project site; a deemed marine licence for those parts of the Project within or affecting the tidal section of the River Aire; the construction, operation and maintenance of associated development, including, but not limited to those items listed in paragraph 3; and such ancillary, incidental and consequential works, provisions, permits, consents, waivers or releases as are necessary and/or convenient for the successful construction, operation and maintenance of the Project.
- The Project is Environmental Impact Assessment (EIA) development under The Infrastructure Planning (EIA) Regulations 2009. The findings of the EIA of the Project will be reported in an Environmental Statement that will be submitted with the Proposed Application.
- Information so far compiled about the Project's environmental impacts is contained in a Preliminary Environmental Information Report and a non-technical summary. These documents and other documents relating to the Project, including plans and maps showing the nature and location of the Project ('the consultation documents') are available to view or download free of charge from the Project website: www.eggboroughccgt.co.uk and for inspection free of charge from **12 January to 17 February 2017** at the following locations during the hours set out (opening hours may be subject to change):

Locations	Opening Times
Snaith Library , 27 Market Place, Snaith, Goole, DN14 9HE	Tues - 2pm - 7pm; Thurs - 10am - 5pm; Sat - 10am - 12noon
Knottingley Library , Knottingley Sports Centre, Hill Top, Pontefract Road, Knottingley, WF11 8EE	Mon & Fri - 1pm - 5pm; Tue - 9.30am - 6pm; Wed - 9.30am - 5pm; Thurs & Sat - 9.30am - 1pm
Selby Library and Information Centre , 52 Micklegate, Selby, YO8 4EQ	Mon - 9.30am - 7.30pm; Tues, Wed & Fri - 9.30am - 5.30pm; Thurs & Sat - 9.30am - 12.30pm
Askern Library , Station Road, Askern, Doncaster, DN6 0JA	Mon, Wed, Fri & Sat - 10am - 1pm; Tue & Thurs - 10am - 6pm
Sherburn-in-Elmet Library , Finkle Hill, Sherburn-in-Elmet, Leeds, LS25 6EA	Mon & Tues - 9.30am - 5pm; Thurs - 9.30am - 6pm; Fri - 9.30am - 1pm; Sat - 9.30am - 12.30pm
Eggborough Power Station Sports and Social Club , Eggborough, Goole, North Humberston, DN14 0OZ	Weds - 5pm - 9pm; Thurs 11am - 2pm & 5pm - 11pm; Fri - 11am - 9pm; Sat - 11am - 9pm; Sun - 11am - 5pm
North Yorkshire County Council , County Hall, Northallerton, North Yorkshire, DL7 8AD	Mon to Thurs - 8am - 5pm; Fri - 8am - 4.30pm
Selby Council (Contact Centre) , Market Cross Shopping Centre, Selby, YO8 4JS	Mon, Tues, Thurs & Fri - 9.30am - 4pm; Wed - 10am - 4pm

- A hard copy of all the consultation documents is available on request for a maximum copying charge of £150.00. Hard copies of individual documents are also available on request. A CD of the documents is available on request for a charge of £15.00. The documents (or a CD) can be obtained by writing to: **Eggborough CCGT Consultation, c/o Dalton Warner Davis LLP, 21 Garlick Hill, London, EC4V 2AU.**
- If you wish to respond to this notice, or make representations in respect of the Project, these should be sent to EPL. Please include your name and an address where any correspondence relating to the Project can be sent. Representations may be submitted in the following ways:

Post: Eggborough CCGT Consultation, c/o Dalton Warner Davis LLP, 21 Garlick Hill, London, EC4V 2AU

E-mail: consultation@eggboroughccgt.com

Website: www.eggboroughccgt.co.uk
- Your comments will be analysed by EPL and copies may be made available in due course to the Secretary of State, the Planning Inspectorate and other relevant statutory authorities. We will request that your personal details are not placed on public record and will be held securely by EPL in accordance with the Data Protection Act 1998 and will be used solely in connection with the consultation process and subsequent DCO application and, except as noted above, will not be passed to third parties.
- Please note that all responses must be received by EPL no later than the end of **17 February 2017**.

Eggborough Power Limited

APPENDIX 2.2.10 - LLOYDS LIST 12.01.17



NWSA objects to Hanjin's TTI stake sale



The Northwest Seaport Alliance handles operations at Seattle port, where TTI has leased Terminal 46.

Alliance requesting a security deposit on the lease of Terminal 46 at Seattle port held by TTI

THE Northwest Seaport Alliance has raised its objection to the offloading of Hanjin Shipping's 54% stake in Total Terminals International, which leases Terminal 46 at the Port of Seattle, according to a spokeswoman from the alliance, writes *Wei Zhe Tan*.

Terminal operator TTI also holds the lease for the Port of Long Beach's Pier T, with port authorities there approving the transaction in December last year.

The deal will see Hanjin sell its TTI stake to Mediterranean Shipping Co's unit Terminal

Investment Ltd for a consideration of \$78m. TTI already owns the remaining stake in TTI.

NWSA, which handles operations at the ports of Seattle and Tacoma, had asked the judge presiding over Hanjin's bankruptcy proceedings at the Bankruptcy Court in New Jersey to not go ahead with the sale.

The alliance made this move in order to ensure its interests, under the lease with TTI, are given appropriate protection via surety of lease payments or a security deposit from the proposed new owner, the spokeswoman said.

As such it is requesting more financial information from TTI as well as a minimum one-year lease payment of about \$11.3m.

"Our action is consistent with

one of the purposes of Chapter 15 of the Bankruptcy Code, which is to protect the interests of US parties in a foreign bankruptcy. We are in conversations with our customer to mutually resolve the issue so that we can remove our objection."

TTI replied that it was of the view that a surety of lease payments was not required as part of the acquisition deal, US media reports said.

Lloyd's List has reached out to TTI's parent MSC for comment.

The NWSA spokeswoman said that its actions had been carried out to protect cargo investments at the ports under its care "because container cargo activity helps ground tens of thousands of family-wage jobs throughout the state".

"We look forward to furthering



Hanjin Shipping: the demise

The collapse of Hanjin Shipping is having a devastating impact on the entire industry, with other shipowners and vessel operators, ports and terminals, suppliers, shippers, banks, insurers, crews, and many more all caught up in the crisis, which is escalating by the day. Chart the key developments in the build-up to Hanjin's move into receivership in late August, and critical events since the South Korean shipping giant and operator of the world's seventh largest container line went bankrupt with this handy timeline of events.

www.lloydslist.com/hanjin



READ MORE ONLINE
www.lloydslist.com

our goal of working with our existing customers to keep this cargo here in the North Harbor," she added.

The Eggborough CCGT Project

The Planning Act 2008 - Section 48

The Infrastructure Planning (Applications: Prescribed Forms and Procedure) Regulations 2009 - Regulation 4

The Infrastructure Planning (Environmental Impact Assessment) Regulations 2009 - Regulation 11

NOTICE OF PROPOSED APPLICATION FOR A DEVELOPMENT CONSENT ORDER (DCO) FOR THE EGGBOROUGH CCGT PROJECT

1. Notice is hereby given that Eggborough Power Limited ('EPL') ('the Applicant') of Eggborough Power Station, near Selby, North Yorkshire, DN14 0BS, intends to submit an application ('the Proposed Application') to the Secretary of State for Business, Energy and Industrial Strategy for a Development Consent Order ('DCO') under Section 37 of The Planning Act 2008 ('the Act') to authorise the construction, operation and maintenance of a new gas-fired generating station with a capacity of up to 2,500 megawatts ('MW') and associated development, including a new underground gas pipeline to the National Transmission System ('NTS') and other infrastructure connections (together 'the Project').
2. The site for the Project ('the Project Site') covers an area of approximately 157 hectares and comprises land including that within the operational area of the existing Eggborough coal-fired Power Station site (the 'coal station') (owned by EPL), a corridor of land running north from the coal station to the NTS west of Burn at or near ordnance survey grid reference: SE 579280 and a separate corridor of land running north from the coal station to the River Aire at or near ordnance survey grid references: SE 578260 and SE 584251.
3. The proposed DCO would, amongst other matters, authorise the construction, operation and maintenance of:
 - 3.1 a combined cycle gas turbine ('CCGT') plant (comprising up to three CCGT units), including turbine and heat recovery steam generator buildings, emissions stacks, cooling towers, administration/control building, other ancillary buildings, plant and equipment;
 - 3.2 a peaking plant fuelled by natural gas (comprising open cycle gas turbine units or reciprocating engines), including turbine building, emissions stack and ancillary plant and equipment;
 - 3.3 a black start plant fuelled by natural gas, including diesel generators (for start-up prior to gas-firing), diesel fuel storage tanks and unloading area;
 - 3.4 other ancillary buildings (including administration and control buildings), enclosures, plant, equipment, storage tanks and works, including gas receiving area and compression building; cooling water pump house, treatment plant, storage basins and pipework; demineralised water treatment plant and storage tanks; emergency diesel generators; gate houses; workshops and stores; fire-fighting equipment, building and fire water storage tanks;
 - 3.5 an underground gas pipeline connecting to the NTS of approximately 600 millimetres in diameter and approximately 4.7 kilometres in length running from at or near ordnance survey grid reference: SE 580241 to SE 579280.
 - 3.6 an above ground installation and connection to the NTS at or near ordnance survey grid reference: SE 579280, including maintenance building, enclosures, plant and equipment, car parking, security fencing, lighting and vehicular access;
 - 3.7 an electrical connection to the existing National Grid 400 kilovolt substation within the coal station, including above and below ground electrical cables;
 - 3.8 works to the existing cooling water pipelines and to the intake and outfall structures within the River Aire at or near ordnance survey grid references: SE 578260 and SE 584251;
 - 3.9 access works (including potentially to highways adjacent to the Project site), internal vehicular roads, car and HGV parking areas, hard standings and pedestrian and cycle routes and facilities;
 - 3.10 alterations to the existing rail infrastructure, including new rail sidings, crossovers and ancillary equipment;
 - 3.11 utilities connections, including electricity, gas and town water; surface water management and foul drainage systems; security fencing; external lighting; and landscaping;
 - 3.16 construction laydown areas and compounds; and
 - 3.17 carbon capture and storage reserve space.
4. The Proposed DCO would also seek, if required, the compulsory acquisition of land and/or rights in land required for the Project and/or the temporary occupation of land for the Project. Other powers that the DCO would seek, if found to be required, include the extinguishment and/or overriding of easements and other rights over or affecting land required for the Project; the application and/or disapplication of legislation relevant to the Project; tree and hedgerow removal; the temporary stopping up of public footpaths during construction works; permanent and temporary changes to the highway network for and in the vicinity of the Project site; a deemed marine licence for those parts of the Project with in or affecting the tidal section of the River Aire; the construction, operation and maintenance of associated development, including, but not limited to those items listed in paragraph 3; and such ancillary, incidental and consequential works, provisions, permits, consents, waivers or releases as are necessary and/or convenient for the successful construction, operation and maintenance of the Project.
5. The Project is Environmental Impact Assessment (EIA) development under The Infrastructure Planning (EIA) Regulations 2009. The findings of the EIA of the Project will be reported in an Environmental Statement that will be submitted with the Proposed Application.
6. Information so far compiled about the Project's environmental impacts is contained in a Preliminary Environmental Information Report and a non-technical summary. These documents and other documents relating to the Project, including plans and maps showing the nature and location of the Project ('the consultation documents') are available to view or download free of charge from the Project website: www.eggboroughccgt.co.uk and for inspection free of charge from **12 January to 17 February 2017** at the following locations during the hours set out (opening hours may be subject to change):

Locations	Opening Times
Snaith Library , 27 Market Place, Snaith, Goole, DN14 9HE	Tues - 2pm - 7pm; Thurs - 10am - 5pm; Sat - 10am - 12noon
Knottingley Library , Knottingley Sports Centre, Hill Top, Pontefract Road, Knottingley, WF11 8EE	Mon & Fri - 1pm - 5pm; Tue - 9.30am - 6pm; Wed - 9.30am - 5pm; Thurs & Sat - 9.30am - 1pm
Selby Library and Information Centre , 52 Micklegate, Selby, YO8 4EQ	Mon - 9.30am - 7.30pm; Tues, Wed & Fri - 9.30am - 5.30pm; Thurs & Sat - 9.30am - 12.30pm
Askern Library , Station Road, Askern, Doncaster, DN6 0JA	Mon, Wed, Fri & Sat - 10am - 1pm; Tue & Thurs - 10am - 6pm
Sherburn-in-Elmet Library , Finkle Hill, Sherburn-in-Elmet, Leeds, LS25 6EA	Mon & Tues - 9.30am - 5pm; Thurs - 9.30am - 6pm; Fri - 9.30am - 1pm; Sat - 9.30am - 12.30pm
Eggborough Power Station Sports and Social Club , Eggborough, Goole, North Humberside, DN14 0OZ	Weds - 5pm - 9pm; Thurs 11am - 2pm & 5pm - 11pm; Fri - 11am - 9pm; Sat - 11am - 9pm; Sun - 11am - 5pm
North Yorkshire County Council , County Hall, Northallerton, North Yorkshire, DL7 8AD	Mon to Thurs - 8am - 5pm; Fri - 8am - 4.30pm
Selby Council (Contact Centre) , Market Cross Shopping Centre, Selby, YO8 4JS	Mon, Tues, Thurs & Fri - 9.30am - 4pm; Wed - 10am - 4pm

7. A hard copy of all the consultation documents is available on request for a maximum copying charge of £150.00. Hard copies of individual documents are also available on request. A CD of the documents is available on request for a charge of £15.00. The documents (or a CD) can be obtained by writing to: **Eggborough CCGT Consultation, c/o Dalton Warner Davis LLP, 21 Garlick Hill, London, EC4V 2AU.**
8. If you wish to respond to this notice, or make representations in respect of the Project, these should be sent to EPL. Please include your name and an address where any correspondence relating to the Project can be sent. Representations may be submitted in the following ways:
Post: Eggborough CCGT Consultation, c/o Dalton Warner Davis LLP, 21 Garlick Hill, London, EC4V 2AU
E-mail: consultation@eggboroughccgt.com
Website: www.eggboroughccgt.co.uk
9. Your comments will be analysed by EPL and copies may be made available in due course to the Secretary of State, the Planning Inspectorate and other relevant statutory authorities. We will request that your personal details are not placed on public record and will be held securely by EPL in accordance with the Data Protection Act 1998 and will be used solely in connection with the consultation process and subsequent DCO application and, except as noted above, will not be passed to third parties.
10. Please note that all responses must be received by EPL no later than the end of **17 February 2017**.

Eggborough Power Limited

**APPENDIX 2.3 - LETTER AND SECTION 48 NOTICE SENT TO RELEVANT
CONSULTATION BODIES IN ACCORDANCE WITH EIA REGULATION 11**

Date: 11 January 2017

Dear Sir/Madam,

EGGBOROUGH POWER LIMITED - THE EGGBOROUGH CCGT PROJECT, LAND WITHIN AND TO THE NORTH OF THE EGGBOROUGH POWER STATION SITE, NEAR SELBY, NORTH YORKSHIRE, DN14 0BS

CONSULTATION IN ACCORDANCE WITH SECTION 42 OF THE PLANNING ACT 2008 - 'DUTY TO CONSULT'

NOTIFICATION IN ACCORDANCE WITH REGULATION 11 OF THE INFRASTRUCTURE PLANNING (ENVIRONMENTAL IMPACT ASSESSMENT) REGULATIONS 2009 ('THE EIA REGULATIONS') - 'PRE-APPLICATION PUBLICITY UNDER SECTION 48 (DUTY TO PUBLICISE)'

We write on behalf of Eggborough Power Limited ('EPL') in connection with the 'The Eggborough CCGT Project' (the 'Project' or the 'Proposed Development').

EPL intends to submit an application (the 'Proposed Application') for a Development Consent Order (a 'DCO') under section 37 of The Planning Act 2008 (the 'Act'). The Proposed Application will be submitted to and administered by the Planning Inspectorate, before being determined by the Secretary of State ('SoS') for Business, Energy and Industrial Strategy. The DCO, if made, would authorise the construction, operation and maintenance of a new gas-fired power station with a capacity of up to 2,500 megawatts ('MW'), a new gas pipeline and other associated works.

The entire site for the Project (the 'Project Site') extends to approximately 157 hectares in area. It comprises land within the operational area of EPL's existing coal-fired power station at Eggborough (owned by EPL) for the gas-fired power station and electrical connection and corridors of land running to the north for the new gas pipeline and cooling water connections (largely not owned by EPL).

Further information relating to the Project, including the Preliminary Environmental Information Report ('PEIR') that has been compiled for it is set out below and provided on the CD that is enclosed with this letter.

Section 42 'Duty to consult'

Section 42 of the Act 'Duty to consult' requires prospective applicants for a DCO to consult on their proposed application with those persons specified in the Act and in regulations made pursuant to the Act. These persons include local authorities, prescribed consultation bodies and affected/potentially affected land owners and other interests in land. The consultation must be carried out prior to submitting an application for a DCO to the SoS. EPL has identified a number of persons and organisations, which it is to consult for the purposes of section 42, including those required by that

section. As you fall within one of above categories, EPL therefore wishes to seek your views on the Project.

This consultation pursuant to section 42 of the Act (EPL's Stage 2 consultation) follows the non-statutory consultation (Stage 1 consultation) undertaken by EPL in September/October 2016. The Stage 1 consultation provided initial information on the proposals, including the reasons for wanting to build a gas-fired power station; the options that were under consideration in terms of the location and layout of the power station; the potential route corridors for the gas pipeline; and the consenting process; amongst other matters.

EIA Regulation 11 'Pre-application publicity under section 48 (duty to publicise)

Section 48 of the Act 'Duty to publicise' requires prospective applicants for a DCO to publicise their proposed application by publishing a notice (a 'section 48 notice') once in a national newspaper, once in the London Gazette and (in the case of offshore development - which includes development within tidal waters) once in the Lloyds List and an appropriate fishing journal, and for two successive weeks in a local newspaper circulating in the vicinity of the land to which the development relates. In accordance with this requirement, EPL will be publishing a section 48 notice in the following newspapers and publications:

- The Times - 12 January 2017.
- The London Gazette - 12 January 2017.
- The Lloyds List - 12 January 2017 (as the Project would involve development within the tidal River Aire).
- The Fishing News - 12 January 2017 (for the reason set out above).
- The Selby Times - 12 & 19 January 2017.
- The Goole Times - 12 & 19 January 2017.
- The Pontefract & Castleford Express - 12 & 19 January 2017.

In addition, Regulation 11 of the Infrastructure Planning (Environmental Impact Assessment) Regulations 2009 (as amended) (the 'EIA Regulations') requires that the prospective applicant, at the same time as publishing notice of the proposed application in accordance with section 48, sends a copy of that notice to the 'consultation bodies' and to any person notified to the applicant by the SoS under EIA Regulation 9(1)(c).

You have been identified as a consultation body for the purposes of EIA Regulation 11 and therefore a copy of the section 48 notice that is to be published (as set out above) is appended to this letter.

The Project Components and Proposed Application

The new gas-fired power station would have an output of up to 2,500 MW and be capable of supplying the electricity needs of around 2 million homes. It would be built on land entirely within the operational area of the existing coal-fired power station, primarily comprising the existing coal stock yard located within the south-east part of the coal station site.

The fuel source for the new power station (natural gas) would be supplied via a new underground gas pipeline. This would run north from the site for approximately 4.7 kilometres, passing under the River Aire, before connecting to the national gas transmission network (known as the 'National Transmission

System' or 'NTS') to the west of Burn village. An 'Above Ground Installation' ('AGI') would be constructed where the gas pipeline connects to the NTS. This would accommodate the necessary plant and equipment to connect the gas pipeline to the NTS.

The Project includes other associated works, including electrical connections to the existing National Grid substation at the coal station site so that the electricity generated by the new power station can be exported to the electricity network, as well as cooling water infrastructure connections and other works.

The main components of the Project (further detail is provided within the PEIR) include:

- a combined cycle gas turbine plant (up to three CCGT units), including turbine and heat recovery steam generator buildings, emissions stacks, cooling towers, administration/control building, other ancillary buildings, plant and equipment;
- a peaking plant fuelled by natural gas (comprising open cycle gas turbine units or reciprocating engines), including turbine building, emissions stack and ancillary plant and equipment;
- a black start plant fuelled by natural gas, including diesel generators (for start-up prior to gas-firing), diesel fuel storage tanks and unloading area;
- other ancillary buildings, including administration and control buildings, enclosures, plant, equipment, storage tanks and works, including gas receiving area and compression building; cooling water pump house, treatment plant, storage basins and pipework; demineralised water treatment plant and storage tanks; emergency diesel generators; gate houses; workshops and stores; fire-fighting equipment, building and fire water storage tanks;
- an underground gas pipeline connecting to the NTS of approximately 600 millimetres in diameter and approximately 4.7 kilometres in length running from the coal station site, northward to the connection point with the NTS;
- an AGI and connection to the NTS, including maintenance building, enclosures, plant and equipment, car parking, security fencing, lighting and vehicular access;
- an electrical connection to the existing National Grid 400 kilovolt substation, including above and below ground electrical cables;
- works to the existing cooling water pipelines and to the intake and outfall structures within the River Aire;
- access works (including potentially to highway adjacent to the Project site), internal vehicular roads, car and HGV parking areas, hard standing and pedestrian and cycle routes and facilities;
- alterations to the existing rail infrastructure within the coal station site, including new rail sidings, crossovers and ancillary equipment;
- utilities connections, including electricity, gas and towns water; surface water management and foul drainage systems; security fencing; external lighting; and landscaping; and
- construction laydown areas and compounds.

In accordance with the EU Carbon Capture and Storage ('CCS') Direction, which came into force in June 2009, the Overarching National Policy Statement ('NPS') for Energy (NPS EN-1) and the NPS for Fossil Fuel Generating Infrastructure (NPS EN-2), the power station would need to be designed to be 'Carbon

Capture Ready' ('CCR'). In addition to this, land would also need to be set aside adjacent to the power station to accommodate any future carbon capture plant, should the deployment of such technology become viable in the future. The power station would also be design to be 'Combined Heat and Power ('CHP') Ready'.

The Proposed Application would seek the authorisation of the above works through a DCO in addition to other powers, including, if required, the compulsory acquisition of permanent land and/or rights in land required for the Project, and/or the temporary occupation of land required for the Project. Other powers that the DCO would seek, if found to be required, include the extinguishment and/or overriding of easements and other rights over or affecting land required for the Project; the application and/or disapplication of legislation relevant to the Project; a deemed marine licence for those parts of the Project within or affecting the tidal section of the River Aire; and tree and hedgerow removal, amongst other matters.

These powers would be set out in the draft DCO and explained in an Explanatory Memorandum, both of which would form part of the Proposed Application.

Environmental Impact Assessment

Due to the nature and size of the Project, EPL is undertaking an Environmental Impact Assessment ('EIA'). Therefore the Project is classified as EIA development under the EIA Regulations. The Proposed Application will be accompanied by an Environmental Statement ('ES'). The ES will provide a detailed description of the Project and its environmental effects, as well as the other matters required by the EIA Regulations.

Information so far compiled about the Project's environmental effects is contained within the Preliminary Environmental Information Report ('PEIR') and a non-technical summary. The PEIR is provided on the CD that is enclosed with this letter.

The Consultation Documents

The CD that is enclosed with this letter contains the following consultation documents in order to assist you in considering and commenting on the Project:

- A copy of this letter.
- A site location plan.
- A plan showing the extent of the Project site outlined in red.
- A plan showing the selected location for the gas-fired power station within the coal station site.
- Plans showing the indicative layout of the power station.
- Indicative 3D visualisations of how the power station would appear.
- A plan showing the selected route corridor for the gas pipeline and location of the AGI.
- The PEIR and non-technical summary, setting out the findings of the environmental assessments of the Project that have been carried out to date.

- A copy of the notice that will be published pursuant to section 48 ‘Duty to publicise’ of the Act (referred to above).

A hard copy of all the consultation documents is available on request for a maximum copying charge of £150.00. Hard copies of individual documents are also available on request. The consultation documents can be obtained by:

Writing to: Eggborough CCGT Consultation, c/o Dalton Warner Davis LLP, 21 Garlick Hill, London, EC4V 2AU

Emailing: consultation@eggboroughccgt.com

In addition to the above consultation documents, the consultation materials that are being made available to the local community pursuant to section 47 ‘Duty to consult local community’ of the Act can be accessed via the Project website: <http://www.eggboroughccgt.co.uk/>

A number of number public exhibitions will be held within the vicinity of the site and surrounding area during the week of 16 January 2017. Details of the exhibitions are provided below:

Public Exhibitions

DATE	VENUE	TIME
16 January 2017	Eggborough Village Hall, 8 Cannon Hall Lane, Eggborough, Goole, DN14 0US	2:00 to 9:00pm
17 January 2017	Eggborough Sports & Leisure Complex, Eggborough Power Station, Goole, DN14 0UZ	2:00 to 9:00pm
18 January 2017	Knottingley Town Hall, Hilltop, Headlands Ln, Knottingley, WF11 9DG	2:00 to 9:00pm
18 January 2017	Selby Town Hall, York Street, Selby, YO8 4AJ	2:00 to 9:00pm
19 January 2017	Burn Methodist Church, Main Road, Burn, Selby, YO8 8LJ	2:00 to 9:00pm
20 January 2017	Snaith Sports Hall, Pontefract Road, East Yorkshire, Snaith, DN14 9LB	2:00 to 9.00pm

The consultation documents and materials provide information on the following:

- the comments received to the Stage 1 consultation and changes made to the proposals since then;
- the decisions that have been made regarding the location of the gas-fired power station and the route corridor for the gas pipeline;
- the layout of the gas-fired power station and the size and appearance of its main buildings;
- the environmental effects of the proposals and how these would be prevented, reduced and where necessary, mitigated; and
- the next steps for the proposals.

Responding to the Consultation

Comments in response to the consultation can be submitted by the following means:

Post: Eggborough CCGT Consultation, c/o Dalton Warner Davis LLP, 21 Garlick Hill, London, EC4V 2AU

E-mail: consultation@eggboroughccgt.com

Website: <http://www.eggboroughccgt.co.uk/>

All comments on the proposals should be submitted **no later than the end of Friday 17 February 2017.**

Next steps

Following the close of the consultation on Friday 17 February 2017, EPL will review the comments received and have regard to these in finalising the proposals in advance of submitting the DCO application to the SoS.

EPL intends to submit the DCO application in late spring/early summer 2017. The examination of the application would take place during the autumn/winter 2017/18 with a decision expected to be made by the SoS in autumn 2018.

Yours faithfully

Dalton Warner Davis LLP

DALTON WARNER DAVIS LLP on behalf of EPL

Enc.

Section 48 notice

CD of consultation documents

The Eggborough CCGT Project

The Planning Act 2008 - Section 48

The Infrastructure Planning (Applications: Prescribed Forms and Procedure) Regulations 2009 - Regulation 4

The Infrastructure Planning (Environmental Impact Assessment) Regulations 2009 - Regulation 11

NOTICE OF PROPOSED APPLICATION FOR A DEVELOPMENT CONSENT ORDER (DCO) FOR THE EGGBOROUGH CCGT PROJECT

1. Notice is hereby given that Eggborough Power Limited ('EPL') ('the Applicant') of Eggborough Power Station, near Selby, North Yorkshire, DN14 0BS, intends to submit an application ('the Proposed Application') to the Secretary of State for Business, Energy and Industrial Strategy for a Development Consent Order ('DCO') under Section 37 of The Planning Act 2008 (the 'Act') to authorise the construction, operation and maintenance of a new gas-fired generating station with a capacity of up to 2,500 megawatts ('MW') and associated development, including a new underground gas pipeline to the National Transmission System ('NTS') and other infrastructure connections (together 'the Project').
2. The site for the Project ('the Project Site') covers an area of approximately 157 hectares and comprises land including that within the operational area of the existing Eggborough coal-fired Power Station site (the 'coal station') (owned by EPL), a corridor of land running north from the coal station to the NTS west of Burn at or near ordnance survey grid reference: SE 579280 and a separate corridor of land running north from the coal station to the River Aire at or near ordnance survey grid references: SE 578260 and SE 584251.
3. The proposed DCO would, amongst other matters, authorise the construction, operation and maintenance of:
 - 3.1 a combined cycle gas turbine ('CCGT') plant (comprising up to three CCGT units), including turbine and heat recovery steam generator buildings, emissions stacks, cooling towers, administration/control building, other ancillary buildings, plant and equipment;
 - 3.2 a peaking plant fuelled by natural gas (comprising open cycle gas turbine units or reciprocating engines), including turbine building, emissions stack and ancillary plant and equipment;
 - 3.3 a black start plant fuelled by natural gas, including diesel generators (for start-up prior to gas-firing), diesel fuel storage tanks and unloading area;
 - 3.4 other ancillary buildings (including administration and control buildings), enclosures, plant, equipment, storage tanks and works, including gas receiving area and compression building; cooling water pump house, treatment plant, storage basins and pipework; demineralised water treatment plant and storage tanks; emergency diesel generators; gate houses; workshops and stores; fire-fighting equipment, building and fire water storage tanks;
 - 3.5 an underground gas pipeline connecting to the NTS of approximately 600 millimetres in diameter and approximately 4.7 kilometres in length running from at or near ordnance survey grid reference: SE 580241 to SE 579280.
 - 3.6 an above ground installation and connection to the NTS at or near ordnance survey grid reference: SE 579280, including maintenance building, enclosures, plant and equipment, car parking, security fencing, lighting and vehicular access;
 - 3.7 an electrical connection to the existing National Grid 400 kilovolt substation within the coal station, including above and below ground electrical cables;
 - 3.8 works to the existing cooling water pipelines and to the intake and outfall structures within the River Aire at or near ordnance survey grid references: SE 578260 and SE 584251;

- 3.9 access works (including potentially to highways adjacent to the Project site), internal vehicular roads, car and HGV parking areas, hard standings and pedestrian and cycle routes and facilities;
- 3.10 alterations to the existing rail infrastructure, including new rail sidings, crossovers and ancillary equipment;
- 3.11 utilities connections, including electricity, gas and towns water; surface water management and foul drainage systems; security fencing; external lighting; and landscaping;
- 3.16 construction laydown areas and compounds; and
- 3.17 carbon capture and storage reserve space.
4. The Proposed DCO would also seek, if required, the compulsory acquisition of land and/or rights in land required for the Project and/or the temporary occupation of land for the Project. Other powers that the DCO would seek, if found to be required, include the extinguishment and/or overriding of easements and other rights over or affecting land required for the Project; the application and/or disapplication of legislation relevant to the Project; tree and hedgerow removal; the temporary stopping up of public footpaths during construction works; permanent and temporary changes to the highway network for and in the vicinity of the Project site; a deemed marine licence for those parts of the Project within or affecting the tidal section of the River Aire; the construction, operation and maintenance of associated development, including, but not limited to those items listed in paragraph 3; and such ancillary, incidental and consequential works, provisions, permits, consents, waivers or releases as are necessary and/or convenient for the successful construction, operation and maintenance of the Project.
5. The Project is Environmental Impact Assessment (EIA) development under The Infrastructure Planning (EIA) Regulations 2009. The findings of the EIA of the Project will be reported in an Environmental Statement that will be submitted with the Proposed Application.
6. Information so far compiled about the Project's environmental impacts is contained in a Preliminary Environmental Information Report and a non-technical summary. These documents and other documents relating to the Project, including plans and maps showing the nature and location of the Project ('the consultation documents') are available to view or download free of charge from the Project website: www.eggboroughccgt.co.uk and for inspection free of charge from **12 January to 17 February 2017** at the following locations during the hours set out (opening hours may be subject to change):

Locations	Opening Times
Snaith Library , 27 Market Place, Snaith, Goole, DN14 9HE	Tues - 2pm - 7pm; Thurs - 10am - 5pm; Sat - 10am - 12noon
Knottingley Library , Knottingley Sports Centre, Hill Top, Pontefract Road, Knottingley, WF11 8EE	Mon & Fri - 1pm - 5pm; Tue - 9.30am - 6pm; Wed - 9.30am - 5pm; Thurs & Sat - 9.30am - 1pm
Selby Library and Information Centre , 52 Micklegate, Selby, YO8 4EQ	Mon - 9.30am - 7.30pm; Tues, Wed & Fri - 9.30am - 5.30pm; Thurs & Sat - 9.30am - 12.30pm
Askern Library , Station Road, Askern, Doncaster, DN6 0JA	Mon, Wed, Fri & Sat - 10am - 1pm; Tue & Thurs - 10am - 6pm
Sherburn-in-Elmet library , Finkle Hill, Sherburn-in-Elmet, Leeds, LS25 6EA	Mon & Tues - 9.30am - 5pm; Thurs - 9.30am - 6pm; Fri - 9.30am - 1pm; Sat - 9.30am - 12.30pm
Eggborough Power Station Sports and Social Club , Eggborough, Goole, North Humberside, DN14 0OZ	Weds - 5pm - 9pm; Thurs 11am - 2pm & 5pm - 11pm; Fri - 11am - 9pm; Sat - 11am - 9pm; Sun - 11am - 5pm
North Yorkshire County Council , County Hall, Northallerton, North Yorkshire, DL7 8AD	Mon to Thurs - 8am - 5pm; Fri - 8am - 4.30pm
Selby Council (Contact Centre) , Market Cross Shopping Centre, Selby, YO8 4JS	Mon, Tues, Thurs & Fri - 9.30am - 4pm; Wed - 10am - 4pm

7. A hard copy of all the consultation documents is available on request for a maximum copying charge of £150.00. Hard copies of individual documents are also available on request. A CD of the documents is available on request for a charge of £15.00. The documents (or a CD) can be obtained by writing to: **Eggborough CCGT Consultation, c/o Dalton Warner Davis LLP, 21 Garlick Hill, London, EC4V 2AU.**
8. If you wish to respond to this notice, or make representations in respect of the Project, these should be sent to EPL. Please include your name and an address where any correspondence relating to the Project can be sent. Representations may be submitted in the following ways:

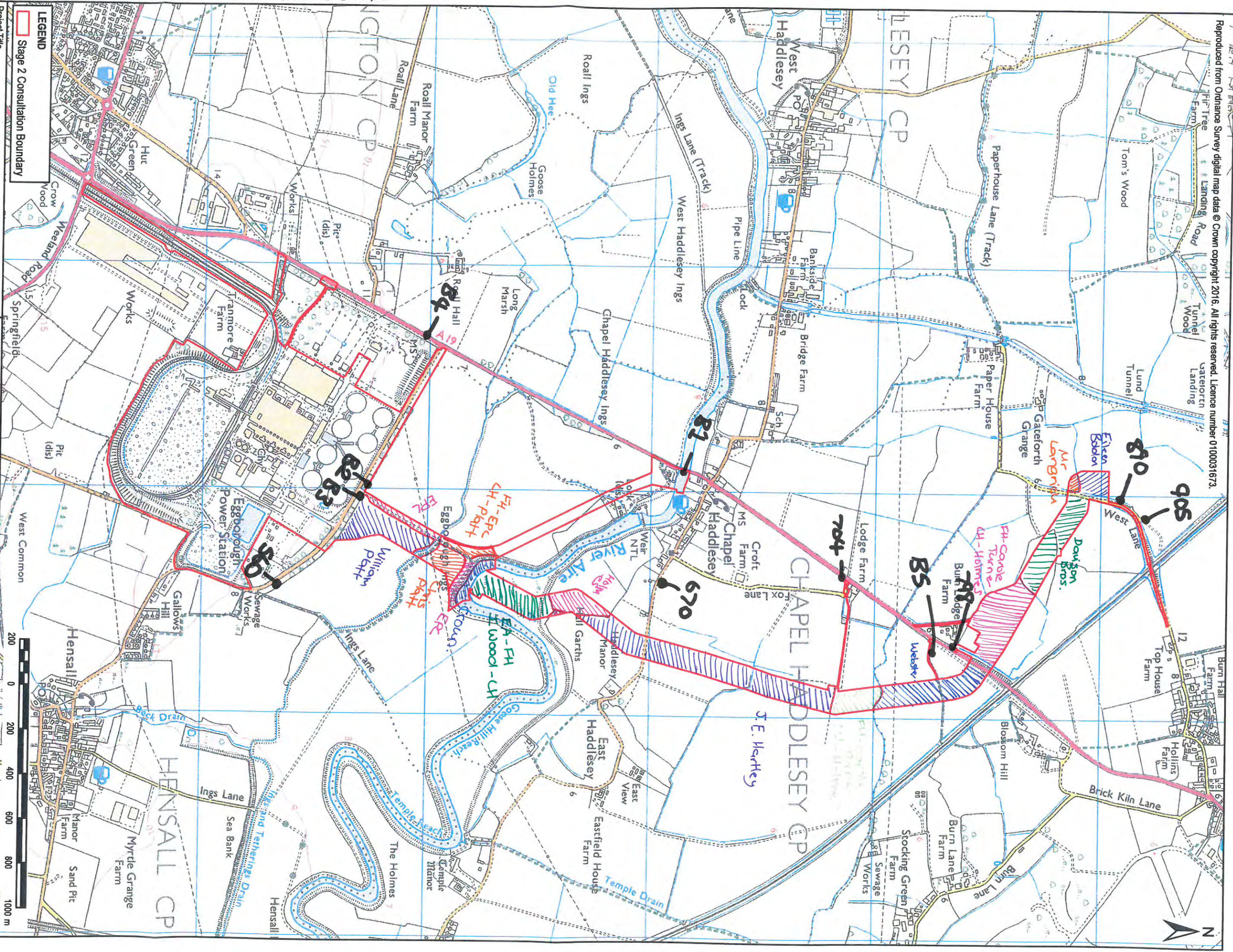
Post: Eggborough CCGT Consultation, c/o Dalton Warner Davis LLP, 21 Garlick Hill, London, EC4V 2AU

E-mail: consultation@eggboroughccgt.com

Website: www.eggboroughccgt.co.uk
9. Your comments will be analysed by EPL and copies may be made available in due course to the Secretary of State, the Planning Inspectorate and other relevant statutory authorities. We will request that your personal details are not placed on public record and will be held securely by EPL in accordance with the Data Protection Act 1998 and will be used solely in connection with the consultation process and subsequent DCO application and, except as noted above, will not be passed to third parties.
10. Please note that all responses must be received by EPL no later than the end of **17 February 2017**.

Eggborough Power Limited

**APPENDIX 2.4 - SITE NOTICE ERECTED AT AND AROUND THE SITE AND
PHOTOGRAPHS OF THESE**



LEGEND

Stage 2 Consultation Boundary

Project Title		EGGBOROUGH CCGT DCO	
Drawing Title		THE SITE BOUNDARY	

Client		EGGBOROUGH POWER LTD	
Drawn	JW	Checked	AK
Date	09/12/2016	Scale @ A3	1:15,000
Rev		Purpose of Issue	DRAFT
Rev		Approved	AC

AECOM

Scott House
Amporn Link, Basingstoke
Hampshire, RG21 7PP
Telephone (01256) 310200
Fax (01256) 310201
www.aecom.com

AECOM

THIS DOCUMENT HAS BEEN PREPARED PURSUANT TO AND SUBJECT TO THE TERMS OF AECOM'S APPOINTMENT BY ITS CLIENT. AECOM ACCEPTS NO LIABILITY FOR ANY USE OF THIS DOCUMENT OTHER THAN BY ITS ORIGINAL CLIENT OR FOLLOWING AECOM'S EXPRESS AGREEMENT TO SUCH USE, AND ONLY FOR THE PURPOSES FOR WHICH IT WAS PREPARED AND PROVIDED.

PROPOSED EGGBOROUGH CCGT PROJECT

IMPORTANT INFORMATION – NOTICE TO ANY OWNERS AND OCCUPIERS

Eggborough Power Ltd ('EPL') intends to submit an application (the 'Proposed Application') for a Development Consent Order (a 'DCO') under section 37 of The Planning Act 2008 (the 'Act'). The Proposed Application will be submitted to and administered by the Planning Inspectorate, before being determined by the Secretary of State ('SoS'). The DCO, if made, would authorise the construction, operation and maintenance of a new gas-fired power station with a capacity of up to 2,500 megawatts ('MW'), a new gas pipeline and other associated works (the 'Proposed Development').

The site for the Proposed Development comprises land within the operational area of the existing coal-fired power station at Eggborough (owned by EPL) and corridors within predominantly third party owned land running to the north to accommodate the new gas pipeline and cooling water connections.

Grassland and trees east, west and south of public highway (A19), River (Aire), bed and banks thereof, and public highway and verges (A19), Chapel Haddlesey, Selby are affected by the Proposed Development.

Copies of the documents relating to the Proposed Application, including a Preliminary Environmental Impact ('PEI') Report with a non-technical summary, are available to download at www.eggboroughccgt.co.uk from 12 January 2017 and for inspection at the following locations during the hours set out from 12 January to 17 February 2017:

VENUE DETAILS	OPENING HOURS
Snaith Library 27 Market Place, Snaith, Goole, DN14 9HE	Tues - 2pm - 7pm Thurs - 10am - 5pm Sat - 10am - 12noon
Knottingley Library Knottingley Sports Centre, Hill Top, Pontefract Road, Knottingley WF11 8EE	Mon & Fri - 1pm - 5pm Tue - 9.30am - 6pm Wed - 9.30am - 5pm Thurs & Sat - 9.30am - 1pm
Selby Library and Information Centre 52 Micklegate, Selby, YO8 4EQ	Mon - 9.30am - 7.30pm Tues, Wed & Fri - 9.30am - 5.30pm

	Thurs & Sat - 9.30am - 12.30pm
Askern Library Station Road, Askern, Doncaster, DN6 0JA	Mon, Wed, Fri & Sat - 10am - 1pm Tue & Thurs - 10am - 6pm
Sherburn-in-Elmet library Finkle Hill, Sherburn-in-Elmet, Leeds, LS25 6EA	Mon & Tues - 9.30am - 5pm Thurs - 9.30am - 6pm Fri - 9.30am - 1pm Sat - 9.30am - 12.30pm
Eggborough Power Station Sports and Social Club Eggborough, Goole, North Humberside, DN14 0OZ	Mon - Sat - 9am - 5pm Sun - 10am - 4pm
North Yorkshire County Council County Hall, Northallerton, North Yorkshire DL7 8AD	Mon to Thurs - 8am - 5pm Fri - 8am - 4.30pm
Selby Council (Contact Centre) Market Cross Shopping Centre, Selby, YO8 4JS	Mon, Tues, Thurs & Fri - 9.30am - 4pm Wed - 10am - 4pm

Copies of the documents will also be available for inspection at a number of **public exhibitions over the week commencing 16 January 2017**, details of which can be obtained by viewing the project website at www.eggboroughccgt.co.uk or by contacting EPL using the details outlined below.

A hard copy of all the consultation documentation is available on request for a maximum copying charge of £150.00. Hard copies of individual documents are also available on request. A CD of the documents is available on request for a charge of £15.00. The documents (or a CD) can be obtained by writing to: Eggborough CCGT Consultation, c/o Dalton Warner Davis LLP, 21 Garlick Hill, London, EC4V 2AU.

Comments on the Proposed Application must be received by EPL no later than 17 February 2017 and may be submitted as follows:

Post: Eggborough CCGT Consultation, c/o Dalton Warner Davis LLP, 21 Garlick Hill, London, EC4V 2AU

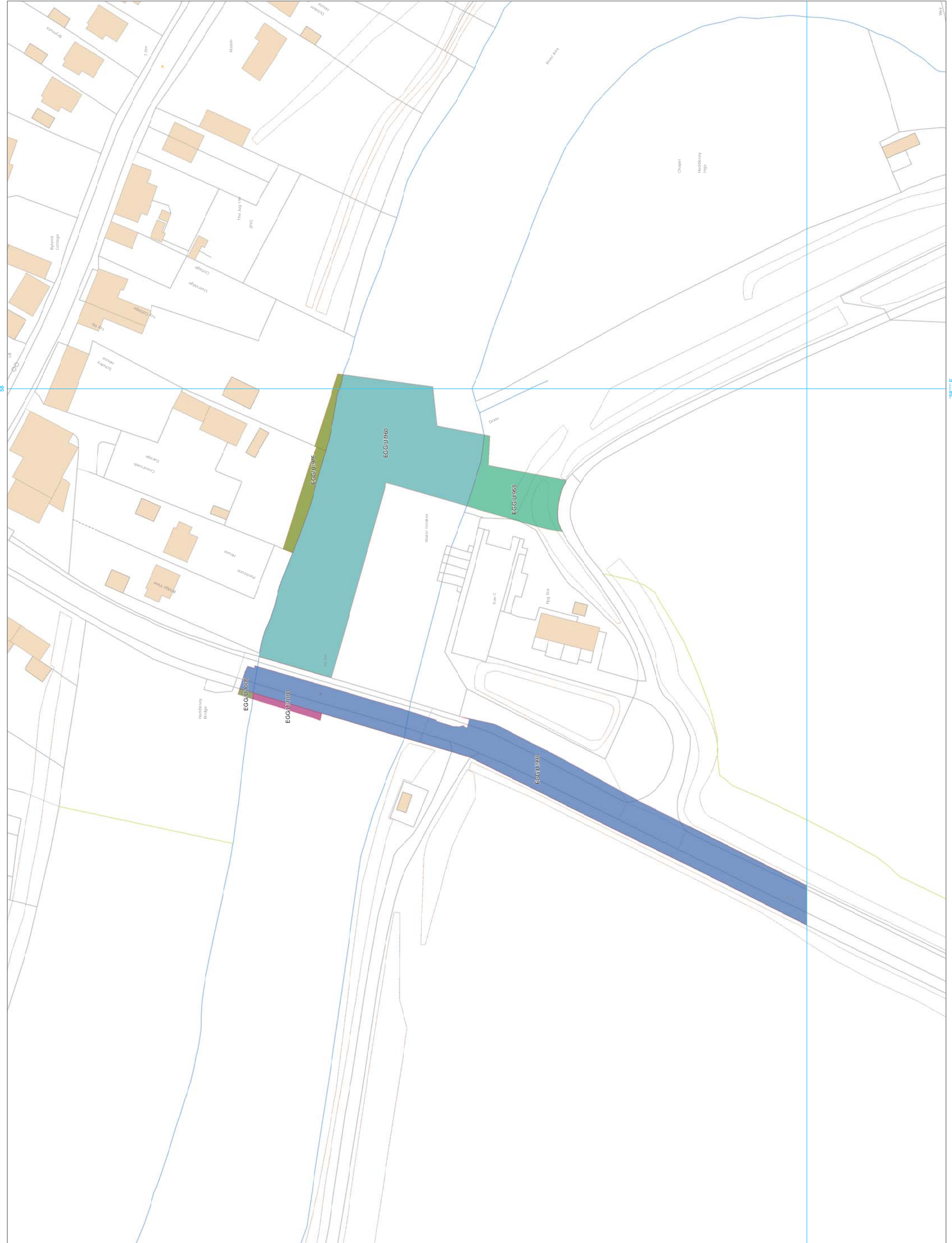
E-mail: consultation@eggboroughccgt.com

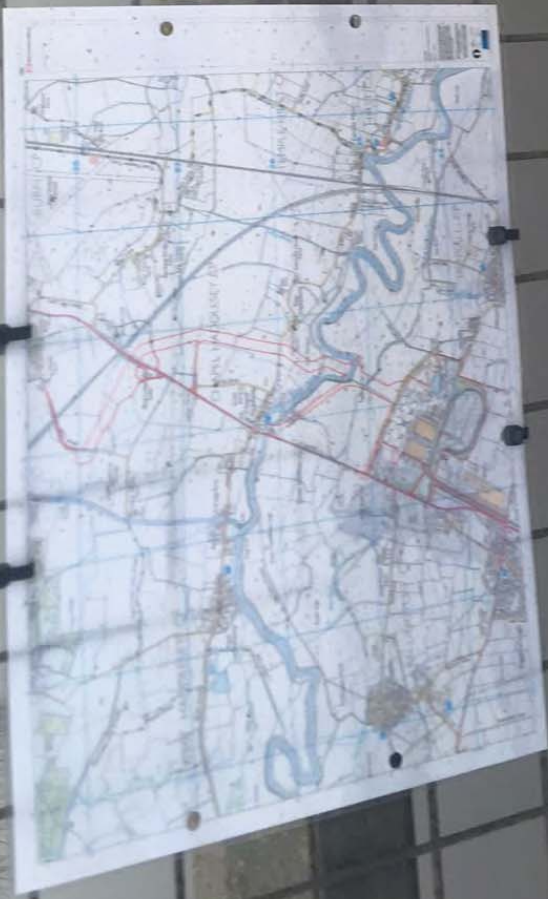
Website: www.eggboroughccgt.co.uk

Phone: 01925 438102

Alternatively, comments may be submitted in person at the aforementioned public exhibitions.

- CCGT_Ref
- EGGU1000
- EGGU1005
- EGGU1065
- EGGU1960
- EGGU1975
- EGGU1980
- Buildings





Reference Number: EGG0001

Eggborough Power Ltd

PROPOSED EGGBOROUGH CO2 PROJECT

IMPORTANT INFORMATION - NOTICE TO ANY OWNERS AND OCCUPIERS

Eggborough Power Ltd (EPL) intends to submit an application (the "Proposed Application") for a Development Consent Order (a "DCO") under section 7 of the Planning Act 2008 (the "ACT"). The Proposed Application will be submitted to the Secretary of State (the "Secretary of State") for a decision on the Proposed Application. The DCO, if made, would authorize the construction, operation and maintenance of a new gas-fired power station with a capacity of up to 2,500 megawatts ("MW"), a new gas pipeline and other associated works (the "Proposed Development").

The site for the Proposed Development comprises land within the operational area of the existing coal-fired power station at Eggborough (owned by EPL) and territories within predominantly third party owned land (forming to the north to accommodate the new gas pipeline and cooling water connections).

Grassland and trees east, west and south of public highway (A19), River (Aire), land and banks thereof, and public highway and verges (A19), Chapel Hildesley, Selby are affected by the Proposed Development.

Copies of the documents relating to the Proposed Application, including a Preliminary Environmental Impact (PEI) Report with a consultation schedule, are available to download at www.eggborough.co.uk from 12 January 2017 and for inspection at the following locations during the hours set out from 12 January to 17 February 2017:

OFFICE DETAILS	OFFICE HOURS
South Library 37 Market Street, South, Souths, YO14 1BE	Hours: 10am - 5pm Sat: 10am - 12pm
Eggborough Library Kendallsgate Sports Centre, 102 Top, Kendallsgate, Souths, YO14 1BE	Hours: 10am - 5pm Sat: 10am - 12pm
Selby Library and Information Centre 13 Hockleygate, Selby, YO8 6AT	Hours: 10am - 5pm Sat: 10am - 12pm

OFFICE DETAILS	OFFICE HOURS
Adams Library Station Road, Adams, Souths, YO14 1BA	Hours: 10am - 5pm Sat: 10am - 12pm
Sheehans de Breda Library Fisher Hill, Sheehans de Breda, YO14 1BA	Hours: 10am - 5pm Sat: 10am - 12pm
Eggborough Power Station Sports and Social Club Eggborough, Souths, YO14 1BE	Hours: 10am - 5pm Sat: 10am - 12pm
South Yorkshire County Council County Hall, Hockleygate, Souths, YO14 1BE	Hours: 10am - 5pm Sat: 10am - 12pm
Selby Council (Contact Centre) Hotel Cross Street, Selby, YO8 6AT	Hours: 10am - 5pm Sat: 10am - 12pm

Copies of the documents may also be available for inspection to be obtained by viewing the project website at www.eggborough.co.uk or by contacting EPL using the details contained above.

A list of all of the consultation documents is available in response to a request. A CD of the documents is available for inspection at the project website. The documents for a DCO are available for inspection for a charge of £15. The charge for a DCO can be obtained by contacting EPL on 01937 541111.

Proposed Application must be received by EPL no later than 17 February 2017.

Consent may be submitted to the Secretary of State on or after 17 February 2017.

For further information, please contact EPL on 01937 541111.

Eggborough CO2 Project
www.eggborough.co.uk

Application number: EGG0001

Application reference: EGG0001

PROPOSED EGGBOROUGH CCGT PROJECT

IMPORTANT INFORMATION – NOTICE TO ANY OWNERS AND OCCUPIERS

Eggborough Power Ltd ('EPL') intends to submit an application (the 'Proposed Application') for a Development Consent Order (a 'DCO') under section 37 of The Planning Act 2008 (the 'Act'). The Proposed Application will be submitted to and administered by the Planning Inspectorate, before being determined by the Secretary of State ('SoS'). The DCO, if made, would authorise the construction, operation and maintenance of a new gas-fired power station with a capacity of up to 2,500 megawatts ('MW'), a new gas pipeline and other associated works (the 'Proposed Development').

The site for the Proposed Development comprises land within the operational area of the existing coal-fired power station at Eggborough (owned by EPL) and corridors within predominantly third party owned land running to the north to accommodate the new gas pipeline and cooling water connections.

Grassland, shrubbery and drain; east of public highway (A19), Chapel Haddlesey, Selby are affected by the Proposed Development.

Copies of the documents relating to the Proposed Application, including a Preliminary Environmental Impact ('PEI') Report with a non-technical summary, are available to download at www.eggboroughccgt.co.uk from 12 January 2017 and for inspection at the following locations during the hours set out from 12 January to 17 February 2017:

VENUE DETAILS	OPENING HOURS
Snaith Library 27 Market Place, Snaith, Goole, DN14 9HE	Tues - 2pm - 7pm Thurs - 10am - 5pm Sat - 10am - 12noon
Knottingley Library Knottingley Sports Centre, Hill Top, Pontefract Road, Knottingley WF11 8EE	Mon & Fri - 1pm - 5pm Tue - 9.30am - 6pm Wed - 9.30am - 5pm Thurs & Sat - 9.30am - 1pm
Selby Library and Information Centre 52 Micklegate, Selby, YO8 4EQ	Mon - 9.30am - 7.30pm Tues, Wed & Fri - 9.30am - 5.30pm Thurs & Sat - 9.30am -

	12.30pm
Askern Library Station Road, Askern, Doncaster, DN6 0JA	Mon, Wed, Fri & Sat - 10am - 1pm Tue & Thurs - 10am - 6pm
Sherburn-in-Elmet library Finkle Hill, Sherburn-in-Elmet, Leeds, LS25 6EA	Mon & Tues - 9.30am - 5pm Thurs - 9.30am - 6pm Fri - 9.30am - 1pm Sat - 9.30am - 12.30pm
Eggborough Power Station Sports and Social Club Eggborough, Goole, North Humberside, DN14 0OZ	Mon - Sat - 9am - 5pm Sun - 10am - 4pm
North Yorkshire County Council County Hall, Northallerton, North Yorkshire DL7 8AD	Mon to Thurs - 8am - 5pm Fri - 8am - 4.30pm
Selby Council (Contact Centre) Market Cross Shopping Centre, Selby, YO8 4JS	Mon, Tues, Thurs & Fri - 9.30am - 4pm Wed - 10am - 4pm

Copies of the documents will also be available for inspection at a number of **public exhibitions over the week commencing 16 January 2017**, details of which can be obtained by viewing the project website at www.eggboroughccgt.co.uk or by contacting EPL using the details outlined below.

A hard copy of all the consultation documentation is available on request for a maximum copying charge of £150.00. Hard copies of individual documents are also available on request. A CD of the documents is available on request for a charge of £15.00. The documents (or a CD) can be obtained by writing to: Eggborough CCGT Consultation, c/o Dalton Warner Davis LLP, 21 Garlick Hill, London, EC4V 2AU.

Comments on the Proposed Application must be received by EPL no later than 17 February 2017 and may be submitted as follows:

Post: Eggborough CCGT Consultation, c/o Dalton Warner Davis LLP, 21 Garlick Hill, London, EC4V 2AU

E-mail: consultation@eggboroughccgt.com

Website: www.eggboroughccgt.co.uk

Phone: 01925 438102

Alternatively, comments may be submitted in person at the aforementioned public exhibitions.



Key:

- EGG/U/1020
- EGG/U/536
- EGG/U/930
- Buildings

Drawing File: C:\Users\karen\Desktop\Work\20170115_Eggborough_CCGT_Project\Unregistered_Blocks

Scale: 1:1500

© Crown copyright material is reproduced with the permission of the Controller of Her Majesty's Stationery Office and the Crown Copyright Licensing Agency. All rights reserved. This material is provided under a Creative Commons Attribution-NonCommercial-ShareAlike license. The material is provided on an 'as is' basis and the user assumes all responsibility for its use. The material is provided for informational purposes only and does not constitute an offer of any financial product or service. The material is provided for informational purposes only and does not constitute an offer of any financial product or service. The material is provided for informational purposes only and does not constitute an offer of any financial product or service.

Doc Ref: C:\Users\karen\Desktop\Work\20170115_Eggborough_CCGT_Project\Unregistered_Blocks

Date: 15/01/2017

Drawn by: CA

Checked by: AA

Approved by: CVW



Table 1: Summary of the proposed scheme

Item	Details
1. Proposed route	From the existing road to the new junction at the end of the road.
2. Length of route	Approximately 1.5 km.
3. Estimated cost	£1.5 million.
4. Estimated completion date	2025.
5. Estimated traffic volume	Approximately 100 vehicles per day.
6. Estimated impact on the environment	Minimal impact on the environment.

The proposed route is shown in red on the map. The route starts at the existing road and ends at the new junction at the end of the road. The route is approximately 1.5 km long and is estimated to cost £1.5 million. The route is estimated to be completed in 2025. The route is estimated to have a traffic volume of approximately 100 vehicles per day. The route is estimated to have a minimal impact on the environment.

Table 2: Summary of the proposed scheme

Item	Details
1. Proposed route	From the existing road to the new junction at the end of the road.
2. Length of route	Approximately 1.5 km.
3. Estimated cost	£1.5 million.
4. Estimated completion date	2025.
5. Estimated traffic volume	Approximately 100 vehicles per day.
6. Estimated impact on the environment	Minimal impact on the environment.

The proposed route is shown in red on the map. The route starts at the existing road and ends at the new junction at the end of the road. The route is approximately 1.5 km long and is estimated to cost £1.5 million. The route is estimated to be completed in 2025. The route is estimated to have a traffic volume of approximately 100 vehicles per day. The route is estimated to have a minimal impact on the environment.

Eggborough
 PROJECT INFORMATION SHEET

PROPOSED EGGBOROUGH CCGT PROJECT

IMPORTANT INFORMATION – NOTICE TO ANY OWNERS AND OCCUPIERS

Eggborough Power Ltd ('EPL') intends to submit an application (the 'Proposed Application') for a Development Consent Order (a 'DCO') under section 37 of The Planning Act 2008 (the 'Act'). The Proposed Application will be submitted to and administered by the Planning Inspectorate, before being determined by the Secretary of State ('SoS'). The DCO, if made, would authorise the construction, operation and maintenance of a new gas-fired power station with a capacity of up to 2,500 megawatts ('MW'), a new gas pipeline and other associated works (the 'Proposed Development').

The site for the Proposed Development comprises land within the operational area of the existing coal-fired power station at Eggborough (owned by EPL) and corridors within predominantly third party owned land running to the north to accommodate the new gas pipeline and cooling water connections.

Track; east of public highway (A19), Chapel Haddlesey, Selby and River Bank (River Aire); east of public highway (A19), Hirst Courtney, Selby are affected by the Proposed Development.

Copies of the documents relating to the Proposed Application, including a Preliminary Environmental Impact ('PEI') Report with a non-technical summary, are available to download at www.eggboroughccgt.co.uk from 12 January 2017 and for inspection at the following locations during the hours set out from 12 January to 17 February 2017:

VENUE DETAILS	OPENING HOURS
Snaith Library 27 Market Place, Snaith, Goole, DN14 9HE	Tues - 2pm - 7pm Thurs - 10am - 5pm Sat - 10am - 12noon
Knottingley Library Knottingley Sports Centre, Hill Top, Pontefract Road, Knottingley WF11 8EE	Mon & Fri - 1pm - 5pm Tue - 9.30am - 6pm Wed - 9.30am - 5pm Thurs & Sat - 9.30am - 1pm
Selby Library and Information Centre 52 Micklegate, Selby, YO8 4EQ	Mon - 9.30am - 7.30pm Tues, Wed & Fri - 9.30am - 5.30pm

	Thurs & Sat - 9.30am - 12.30pm
Askern Library Station Road, Askern, Doncaster, DN6 0JA	Mon, Wed, Fri & Sat - 10am - 1pm Tue & Thurs - 10am - 6pm
Sherburn-in-Elmet library Finkle Hill, Sherburn-in-Elmet, Leeds, LS25 6EA	Mon & Tues - 9.30am - 5pm Thurs - 9.30am - 6pm Fri - 9.30am - 1pm Sat - 9.30am - 12.30pm
Eggborough Power Station Sports and Social Club Eggborough, Goole, North Humberside, DN14 0OZ	Mon - Sat - 9am - 5pm Sun - 10am - 4pm
North Yorkshire County Council County Hall, Northallerton, North Yorkshire DL7 8AD	Mon to Thurs - 8am - 5pm Fri - 8am - 4.30pm
Selby Council (Contact Centre) Market Cross Shopping Centre, Selby, YO8 4JS	Mon, Tues, Thurs & Fri - 9.30am - 4pm Wed - 10am - 4pm

Copies of the documents will also be available for inspection at a number of **public exhibitions over the week commencing 16 January 2017**, details of which can be obtained by viewing the project website at www.eggboroughccgt.co.uk or by contacting EPL using the details outlined below.

A hard copy of all the consultation documentation is available on request for a maximum copying charge of £150.00. Hard copies of individual documents are also available on request. A CD of the documents is available on request for a charge of £15.00. The documents (or a CD) can be obtained by writing to: Eggborough CCGT Consultation, c/o Dalton Warner Davis LLP, 21 Garlick Hill, London, EC4V 2AU.

Comments on the Proposed Application must be received by EPL no later than 17 February 2017 and may be submitted as follows:

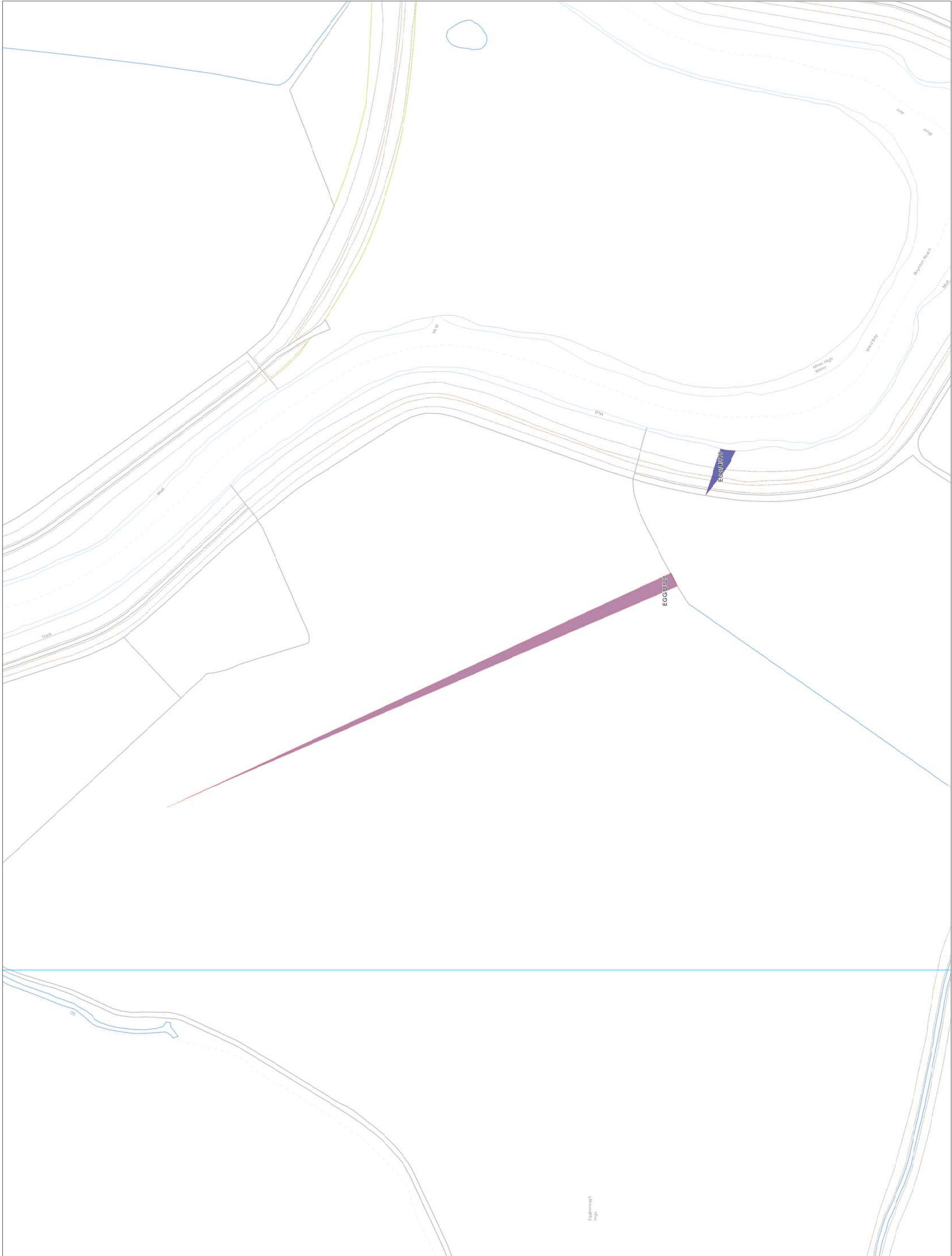
Post: Eggborough CCGT Consultation, c/o Dalton Warner Davis LLP, 21 Garlick Hill, London, EC4V 2AU

E-mail: consultation@eggboroughccgt.com

Website: www.eggboroughccgt.co.uk

Phone: 01925 438102

Alternatively, comments may be submitted in person at the aforementioned public exhibitions.





PROPOSED EGGBOROUGH CCGT PROJECT

IMPORTANT INFORMATION – NOTICE TO ANY OWNERS AND OCCUPIERS

Eggborough Power Ltd ('EPL') intends to submit an application (the 'Proposed Application') for a Development Consent Order (a 'DCO') under section 37 of The Planning Act 2008 (the 'Act'). The Proposed Application will be submitted to and administered by the Planning Inspectorate, before being determined by the Secretary of State ('SoS'). The DCO, if made, would authorise the construction, operation and maintenance of a new gas-fired power station with a capacity of up to 2,500 megawatts ('MW'), a new gas pipeline and other associated works (the 'Proposed Development').

The site for the Proposed Development comprises land within the operational area of the existing coal-fired power station at Eggborough (owned by EPL) and corridors within predominantly third party owned land running to the north to accommodate the new gas pipeline and cooling water connections.

Public highway (A19) and Road (Wand Lane), Eggborough, Goole are affected by the Proposed Development.

Copies of the documents relating to the Proposed Application, including a Preliminary Environmental Impact ('PEI') Report with a non-technical summary, are available to download at www.eggboroughccgt.co.uk from 12 January 2017 and for inspection at the following locations during the hours set out from 12 January to 17 February 2017:

VENUE DETAILS	OPENING HOURS
Snaith Library 27 Market Place, Snaith, Goole, DN14 9HE	Tues - 2pm - 7pm Thurs - 10am - 5pm Sat - 10am - 12noon
Knottingley Library Knottingley Sports Centre, Hill Top, Pontefract Road, Knottingley WF11 8EE	Mon & Fri - 1pm - 5pm Tue - 9.30am - 6pm Wed - 9.30am - 5pm Thurs & Sat - 9.30am - 1pm
Selby Library and Information Centre 52 Micklegate, Selby, YO8 4EQ	Mon - 9.30am - 7.30pm Tues, Wed & Fri - 9.30am - 5.30pm Thurs & Sat - 9.30am -

	12.30pm
Askern Library Station Road, Askern, Doncaster, DN6 0JA	Mon, Wed, Fri & Sat - 10am - 1pm Tue & Thurs - 10am - 6pm
Sherburn-in-Elmet library Finkle Hill, Sherburn-in-Elmet, Leeds, LS25 6EA	Mon & Tues - 9.30am - 5pm Thurs - 9.30am - 6pm Fri - 9.30am - 1pm Sat - 9.30am - 12.30pm
Eggborough Power Station Sports and Social Club Eggborough, Goole, North Humberside, DN14 0OZ	Mon - Sat - 9am - 5pm Sun - 10am - 4pm
North Yorkshire County Council County Hall, Northallerton, North Yorkshire DL7 8AD	Mon to Thurs - 8am - 5pm Fri - 8am - 4.30pm
Selby Council (Contact Centre) Market Cross Shopping Centre, Selby, YO8 4JS	Mon, Tues, Thurs & Fri - 9.30am - 4pm Wed - 10am - 4pm

Copies of the documents will also be available for inspection at a number of **public exhibitions over the week commencing 16 January 2017**, details of which can be obtained by viewing the project website at www.eggboroughccgt.co.uk or by contacting EPL using the details outlined below.

A hard copy of all the consultation documentation is available on request for a maximum copying charge of £150.00. Hard copies of individual documents are also available on request. A CD of the documents is available on request for a charge of £15.00. The documents (or a CD) can be obtained by writing to: Eggborough CCGT Consultation, c/o Dalton Warner Davis LLP, 21 Garlick Hill, London, EC4V 2AU.

Comments on the Proposed Application must be received by EPL no later than 17 February 2017 and may be submitted as follows:

Post: Eggborough CCGT Consultation, c/o Dalton Warner Davis LLP, 21 Garlick Hill, London, EC4V 2AU

E-mail: consultation@eggboroughccgt.com

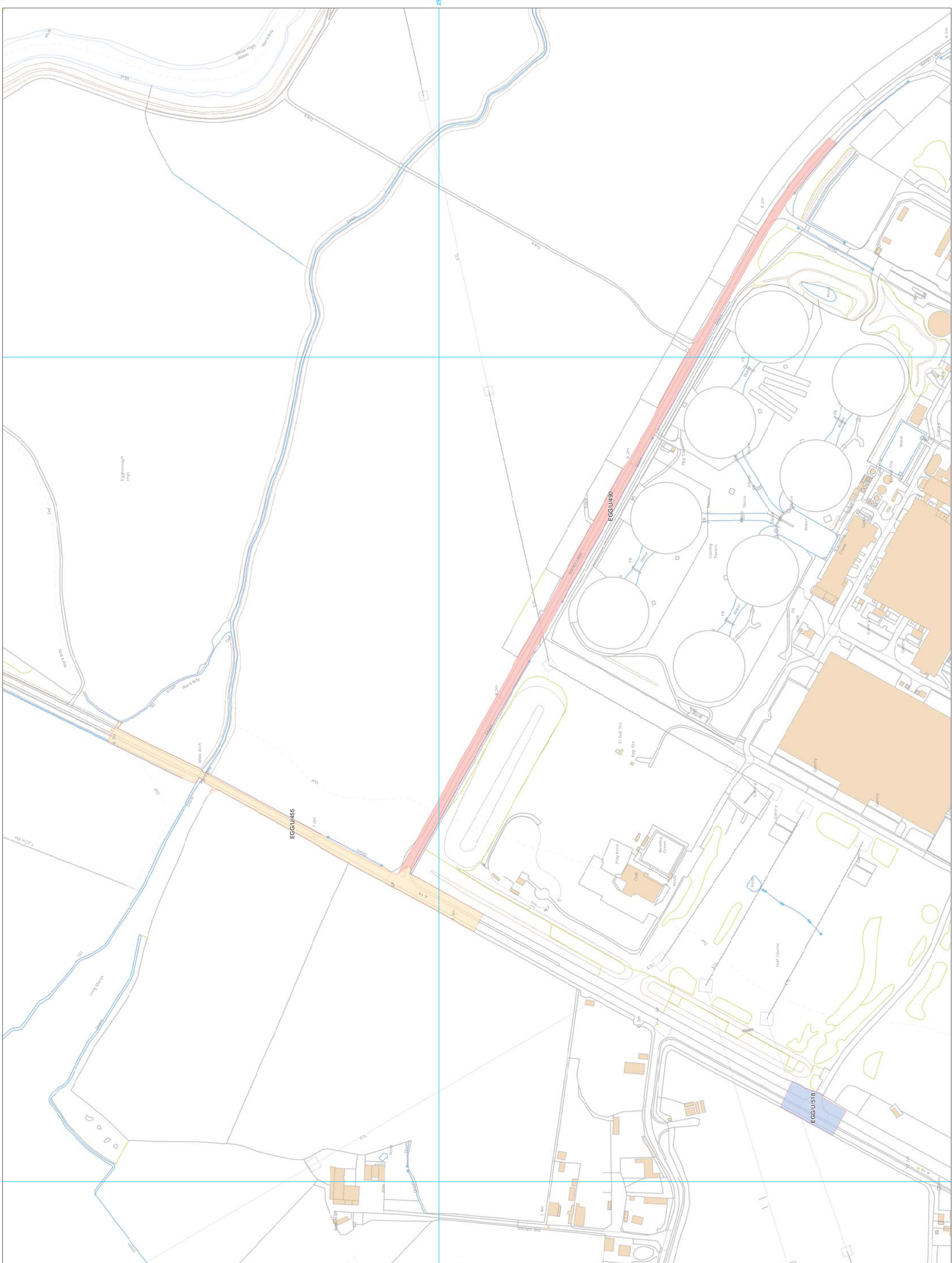
Website: www.eggboroughccgt.co.uk

Phone: 01925 438102


Alternatively, comments may be submitted in person at the aforementioned public exhibitions.

CCGT_Ref
EGGU/455
EGGU/490
EGGU/518
Buildings

Drawing Title: CCGT - Ref
Drawing No: EGGU/490
Scale: As Shown
Date: 07/2015
Drawn by: CA
Checked by: AA
Approved by: CVW
Arden
© Crown copyright material is reproduced with the permission of the Controller of Her Majesty's Stationery Office and the Ordnance Survey. All rights reserved. This drawing is the property of Arden and shall not be used, in whole or in part, for any other project without the prior written consent of Arden. The Ordnance Survey data is licensed to Arden under the Ordnance Survey Licence number 100031973. Reproduced from Ordnance Survey digital map data. Licence number 100031973. Date Ref: C:\Users\Arden\Desktop\EGGU\EGGU/490\EGGU/490.dwg
20150715_Egghorough_CCGT_Proposal
U:\Programs\EGGU



57 58 25 57 58



PROPOSED EGGBOROUGH CCGT PROJECT

IMPORTANT INFORMATION – NOTICE TO ANY OWNERS AND OCCUPIERS

Eggborough Power Ltd ('EPL') intends to submit an application (the 'Proposed Application') for a Development Consent Order (a 'DCO') under section 37 of The Planning Act 2008 (the 'Act'). The Proposed Application will be submitted to and administered by the Planning Inspectorate, before being determined by the Secretary of State ('SoS'). The DCO, if made, would authorise the construction, operation and maintenance of a new gas-fired power station with a capacity of up to 2,500 megawatts ('MW'), a new gas pipeline and other associated works (the 'Proposed Development').

The site for the Proposed Development comprises land within the operational area of the existing coal-fired power station at Eggborough (owned by EPL) and corridors within predominantly third party owned land running to the north to accommodate the new gas pipeline and cooling water connections.

**Public highway (A19) and grassland and track; east of public highway (A19),
Burn, Selby are affected by the Proposed Development.**

Copies of the documents relating to the Proposed Application, including a Preliminary Environmental Impact ('PEI') Report with a non-technical summary, are available to download at www.eggboroughccgt.co.uk from 12 January 2017 and for inspection at the following locations during the hours set out from 12 January to 17 February 2017:

VENUE DETAILS	OPENING HOURS
Snaith Library 27 Market Place, Snaith, Goole, DN14 9HE	Tues - 2pm - 7pm Thurs - 10am - 5pm Sat - 10am - 12noon
Knottingley Library Knottingley Sports Centre, Hill Top, Pontefract Road, Knottingley WF11 8EE	Mon & Fri - 1pm - 5pm Tue - 9.30am - 6pm Wed - 9.30am - 5pm Thurs & Sat - 9.30am - 1pm
Selby Library and Information Centre 52 Micklegate, Selby, YO8 4EQ	Mon - 9.30am - 7.30pm Tues, Wed & Fri - 9.30am - 5.30pm Thurs & Sat - 9.30am -

	12.30pm
Askern Library Station Road, Askern, Doncaster, DN6 0JA	Mon, Wed, Fri & Sat - 10am - 1pm Tue & Thurs - 10am - 6pm
Sherburn-in-Elmet library Finkle Hill, Sherburn-in-Elmet, Leeds, LS25 6EA	Mon & Tues - 9.30am - 5pm Thurs - 9.30am - 6pm Fri - 9.30am - 1pm Sat - 9.30am - 12.30pm
Eggborough Power Station Sports and Social Club Eggborough, Goole, North Humberside, DN14 0OZ	Mon - Sat - 9am - 5pm Sun - 10am - 4pm
North Yorkshire County Council County Hall, Northallerton, North Yorkshire DL7 8AD	Mon to Thurs - 8am - 5pm Fri - 8am - 4.30pm
Selby Council (Contact Centre) Market Cross Shopping Centre, Selby, YO8 4JS	Mon, Tues, Thurs & Fri - 9.30am - 4pm Wed - 10am - 4pm

Copies of the documents will also be available for inspection at a number of **public exhibitions over the week commencing 16 January 2017**, details of which can be obtained by viewing the project website at www.eggboroughccgt.co.uk or by contacting EPL using the details outlined below.

A hard copy of all the consultation documentation is available on request for a maximum copying charge of £150.00. Hard copies of individual documents are also available on request. A CD of the documents is available on request for a charge of £15.00. The documents (or a CD) can be obtained by writing to: Eggborough CCGT Consultation, c/o Dalton Warner Davis LLP, 21 Garlick Hill, London, EC4V 2AU.

Comments on the Proposed Application must be received by EPL no later than 17 February 2017 and may be submitted as follows:

Post: Eggborough CCGT Consultation, c/o Dalton Warner Davis LLP, 21 Garlick Hill, London, EC4V 2AU

E-mail: consultation@eggboroughccgt.com

Website: www.eggboroughccgt.co.uk

Phone: 01925 438102

Alternatively, comments may be submitted in person at the aforementioned public exhibitions.



CCGT_Ref
 EGG/U/855
 EGG/U/880
 Buildings

Drawing Title: [unclear]_CCGT_Proposal
 Drawing No: [unclear]
 Scale: A1: 1:2500
 © Crown copyright material is reproduced with the permission of the Controller of Her Majesty's Stationery Office under the Open Government Licence v3.0. This material is provided for your information only and is not to be used for any other purpose without the express written consent of the Controller of Her Majesty's Stationery Office. The Crown is not liable for any errors or omissions in this document or for any consequences arising from its use. The Crown is not liable for any errors or omissions in this document or for any consequences arising from its use.
 Date: 27/07/2017
 Drawn by: CA
 Checked by: AA
 Approved by: CVW
 Ardent
 License number: 0100033573
 Doc Ref: C:\Users\jv\Documents\Projects\20170115_Egborough_CCGT_Proposal\Drawings\20170727_01.dwg

CALL ON 0800 111999

Eggborough

PROPOSED DEVELOPMENT (S11) PROPOSAL

PROPOSED DEVELOPMENT: SITES 1 TO 4 AND SITES 5 AND 6

1. The proposed development is located on the site of the former Eggborough Farm, which is situated to the north of the village of Eggborough. The site is bounded to the north by the A103, to the south by the A103, to the east by the A103 and to the west by the A103.

2. The proposed development is a residential development consisting of 100 dwellings, including 50 affordable dwellings. The development is proposed to be built on a site of approximately 100,000 sq m.

3. The proposed development is proposed to be built on a site of approximately 100,000 sq m. The development is proposed to be built on a site of approximately 100,000 sq m.

4. The proposed development is proposed to be built on a site of approximately 100,000 sq m. The development is proposed to be built on a site of approximately 100,000 sq m.

5. The proposed development is proposed to be built on a site of approximately 100,000 sq m. The development is proposed to be built on a site of approximately 100,000 sq m.

6. The proposed development is proposed to be built on a site of approximately 100,000 sq m. The development is proposed to be built on a site of approximately 100,000 sq m.

Table 1: Summary of the proposed development

Site	Area (sq m)	Number of dwellings	Number of affordable dwellings
Site 1	25,000	25	12
Site 2	25,000	25	12
Site 3	25,000	25	12
Site 4	25,000	25	12
Site 5	25,000	25	12
Site 6	25,000	25	12
Total	150,000	150	72

7. The proposed development is proposed to be built on a site of approximately 100,000 sq m. The development is proposed to be built on a site of approximately 100,000 sq m.

8. The proposed development is proposed to be built on a site of approximately 100,000 sq m. The development is proposed to be built on a site of approximately 100,000 sq m.

9. The proposed development is proposed to be built on a site of approximately 100,000 sq m. The development is proposed to be built on a site of approximately 100,000 sq m.

10. The proposed development is proposed to be built on a site of approximately 100,000 sq m. The development is proposed to be built on a site of approximately 100,000 sq m.



HP GA

PROPOSED EGGBOROUGH CCGT PROJECT

IMPORTANT INFORMATION – NOTICE TO ANY OWNERS AND OCCUPIERS

Eggborough Power Ltd ('EPL') intends to submit an application (the 'Proposed Application') for a Development Consent Order (a 'DCO') under section 37 of The Planning Act 2008 (the 'Act'). The Proposed Application will be submitted to and administered by the Planning Inspectorate, before being determined by the Secretary of State ('SoS'). The DCO, if made, would authorise the construction, operation and maintenance of a new gas-fired power station with a capacity of up to 2,500 megawatts ('MW'), a new gas pipeline and other associated works (the 'Proposed Development').

The site for the Proposed Development comprises land within the operational area of the existing coal-fired power station at Eggborough (owned by EPL) and corridors within predominantly third party owned land running to the north to accommodate the new gas pipeline and cooling water connections.

Grassland, east of public highway (A19), Eggborough, Goole are affected by the Proposed Development.

Copies of the documents relating to the Proposed Application, including a Preliminary Environmental Impact ('PEI') Report with a non-technical summary, are available to download at www.eggboroughccgt.co.uk from 12 January 2017 and for inspection at the following locations during the hours set out from 12 January to 17 February 2017:

VENUE DETAILS	OPENING HOURS
Snaith Library 27 Market Place, Snaith, Goole, DN14 9HE	Tues - 2pm - 7pm Thurs - 10am - 5pm Sat - 10am - 12noon
Knottingley Library Knottingley Sports Centre, Hill Top, Pontefract Road, Knottingley WF11 8EE	Mon & Fri - 1pm - 5pm Tue - 9.30am - 6pm Wed - 9.30am - 5pm Thurs & Sat - 9.30am - 1pm
Selby Library and Information Centre 52 Micklegate, Selby, YO8 4EQ	Mon - 9.30am - 7.30pm Tues, Wed & Fri - 9.30am - 5.30pm Thurs & Sat - 9.30am -

	12.30pm
Askern Library Station Road, Askern, Doncaster, DN6 0JA	Mon, Wed, Fri & Sat - 10am - 1pm Tue & Thurs - 10am - 6pm
Sherburn-in-Elmet library Finkle Hill, Sherburn-in-Elmet, Leeds, LS25 6EA	Mon & Tues - 9.30am - 5pm Thurs - 9.30am - 6pm Fri - 9.30am - 1pm Sat - 9.30am - 12.30pm
Eggborough Power Station Sports and Social Club Eggborough, Goole, North Humberside, DN14 0OZ	Mon - Sat - 9am - 5pm Sun - 10am - 4pm
North Yorkshire County Council County Hall, Northallerton, North Yorkshire DL7 8AD	Mon to Thurs - 8am - 5pm Fri - 8am - 4.30pm
Selby Council (Contact Centre) Market Cross Shopping Centre, Selby, YO8 4JS	Mon, Tues, Thurs & Fri - 9.30am - 4pm Wed - 10am - 4pm

Copies of the documents will also be available for inspection at a number of **public exhibitions over the week commencing 16 January 2017**, details of which can be obtained by viewing the project website at www.eggboroughccgt.co.uk or by contacting EPL using the details outlined below.

A hard copy of all the consultation documentation is available on request for a maximum copying charge of £150.00. Hard copies of individual documents are also available on request. A CD of the documents is available on request for a charge of £15.00. The documents (or a CD) can be obtained by writing to: Eggborough CCGT Consultation, c/o Dalton Warner Davis LLP, 21 Garlick Hill, London, EC4V 2AU.

Comments on the Proposed Application must be received by EPL no later than 17 February 2017 and may be submitted as follows:

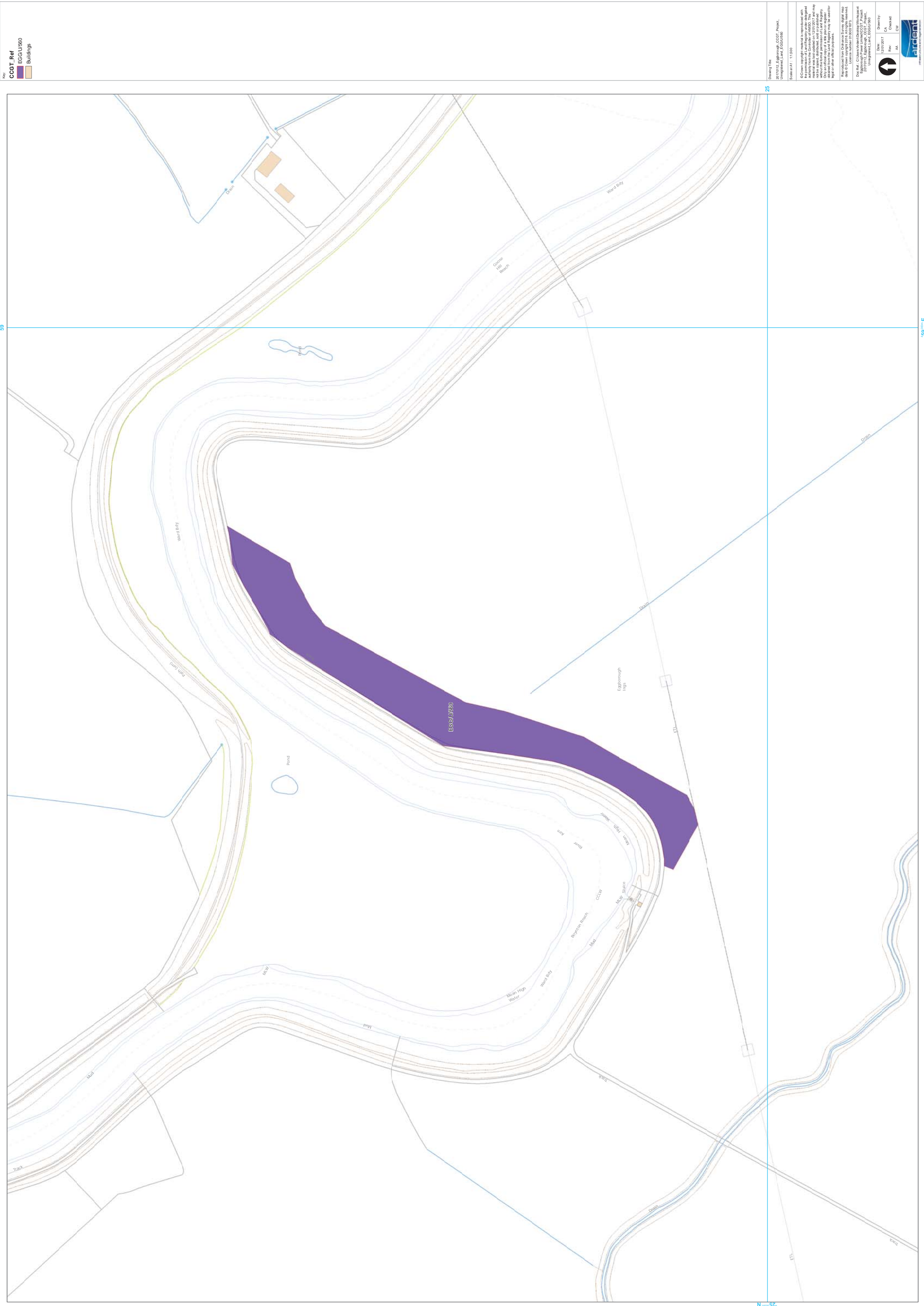
Post: Eggborough CCGT Consultation, c/o Dalton Warner Davis LLP, 21 Garlick Hill, London, EC4V 2AU

E-mail: consultation@eggboroughccgt.com

Website: www.eggboroughccgt.co.uk

Phone: 01925 438102

Alternatively, comments may be submitted in person at the aforementioned public exhibitions.



Key
 CCGT Ref
 EGGU/30
 Buildings

Drawing Title: **Watercourse Drainage Study - Power**
 Drawing Number: **EGGU/30**
 Scale: **A1 : 1:500**
 © Crown copyright material is reproduced with the permission of the Controller of Her Majesty's Stationery Office and the Ordnance Survey. All rights reserved. This information is provided for your information only and should not be used for any other purpose without the written consent of the Controller of Her Majesty's Stationery Office. The Ordnance Survey name 'Ordnance Survey' is a registered trademark of the Ordnance Survey.
 Reproduced from Ordnance Survey digital map data under license from Ordnance Survey.
 Date Ref: **Cultures/Power/Drainage/Power**
 Project Ref: **2010112_Egghorough_CCGT_Power**
 Drawing Ref: **EGGU/30**
 Date: **11/02/2015**
 Drawn by: **CA**
 Checked by: **AA**
 Approved by: **CV**
Arden
 100% Satisfaction Guarantee

Eggborough
PROPOSAL FOR A NEW DEVELOPMENT
Application Number: [illegible]
Agreement Number: [illegible]
The site for the proposed development is situated on a plot of land adjacent to the existing development of [illegible] and is bounded to the north by [illegible] and to the south by [illegible]. The site is currently used for [illegible] and is situated within the [illegible] planning area. The proposed development is for [illegible] and is expected to be completed by [illegible]. The site is situated within the [illegible] planning area and is bounded to the north by [illegible] and to the south by [illegible]. The site is currently used for [illegible] and is situated within the [illegible] planning area. The proposed development is for [illegible] and is expected to be completed by [illegible].

Proposed Development	Planning Permission
[illegible]	[illegible]
[illegible]	[illegible]
[illegible]	[illegible]
[illegible]	[illegible]

Eggborough
PROPOSAL FOR A NEW DEVELOPMENT
Application Number: [illegible]
Agreement Number: [illegible]
The site for the proposed development is situated on a plot of land adjacent to the existing development of [illegible] and is bounded to the north by [illegible] and to the south by [illegible]. The site is currently used for [illegible] and is situated within the [illegible] planning area. The proposed development is for [illegible] and is expected to be completed by [illegible]. The site is situated within the [illegible] planning area and is bounded to the north by [illegible] and to the south by [illegible]. The site is currently used for [illegible] and is situated within the [illegible] planning area. The proposed development is for [illegible] and is expected to be completed by [illegible].

Proposed Development	Planning Permission
[illegible]	[illegible]
[illegible]	[illegible]
[illegible]	[illegible]
[illegible]	[illegible]



PROPOSED EGGBOROUGH CCGT PROJECT

IMPORTANT INFORMATION – NOTICE TO ANY OWNERS AND OCCUPIERS

Eggborough Power Ltd ('EPL') intends to submit an application (the 'Proposed Application') for a Development Consent Order (a 'DCO') under section 37 of The Planning Act 2008 (the 'Act'). The Proposed Application will be submitted to and administered by the Planning Inspectorate, before being determined by the Secretary of State ('SoS'). The DCO, if made, would authorise the construction, operation and maintenance of a new gas-fired power station with a capacity of up to 2,500 megawatts ('MW'), a new gas pipeline and other associated works (the 'Proposed Development').

The site for the Proposed Development comprises land within the operational area of the existing coal-fired power station at Eggborough (owned by EPL) and corridors within predominantly third party owned land running to the north to accommodate the new gas pipeline and cooling water connections.

Road (Millfield Road), Chapel Haddlesey, Selby is affected by the Proposed Development.

Copies of the documents relating to the Proposed Application, including a Preliminary Environmental Impact ('PEI') Report with a non-technical summary, are available to download at www.eggboroughccgt.co.uk from 12 January 2017 and for inspection at the following locations during the hours set out from 12 January to 17 February 2017:

VENUE DETAILS	OPENING HOURS
Snaith Library 27 Market Place, Snaith, Goole, DN14 9HE	Tues - 2pm - 7pm Thurs - 10am - 5pm Sat - 10am - 12noon
Knottingley Library Knottingley Sports Centre, Hill Top, Pontefract Road, Knottingley WF11 8EE	Mon & Fri - 1pm - 5pm Tue - 9.30am - 6pm Wed - 9.30am - 5pm Thurs & Sat - 9.30am - 1pm
Selby Library and Information Centre 52 Micklegate, Selby, YO8 4EQ	Mon - 9.30am - 7.30pm Tues, Wed & Fri - 9.30am - 5.30pm Thurs & Sat - 9.30am -

	12.30pm
Askern Library Station Road, Askern, Doncaster, DN6 0JA	Mon, Wed, Fri & Sat - 10am - 1pm Tue & Thurs - 10am - 6pm
Sherburn-in-Elmet library Finkle Hill, Sherburn-in-Elmet, Leeds, LS25 6EA	Mon & Tues - 9.30am - 5pm Thurs - 9.30am - 6pm Fri - 9.30am - 1pm Sat - 9.30am - 12.30pm
Eggborough Power Station Sports and Social Club Eggborough, Goole, North Humberside, DN14 0OZ	Mon - Sat - 9am - 5pm Sun - 10am - 4pm
North Yorkshire County Council County Hall, Northallerton, North Yorkshire DL7 8AD	Mon to Thurs - 8am - 5pm Fri - 8am - 4.30pm
Selby Council (Contact Centre) Market Cross Shopping Centre, Selby, YO8 4JS	Mon, Tues, Thurs & Fri - 9.30am - 4pm Wed - 10am - 4pm

Copies of the documents will also be available for inspection at a number of **public exhibitions over the week commencing 16 January 2017**, details of which can be obtained by viewing the project website at www.eggboroughccgt.co.uk or by contacting EPL using the details outlined below.

A hard copy of all the consultation documentation is available on request for a maximum copying charge of £150.00. Hard copies of individual documents are also available on request. A CD of the documents is available on request for a charge of £15.00. The documents (or a CD) can be obtained by writing to: Eggborough CCGT Consultation, c/o Dalton Warner Davis LLP, 21 Garlick Hill, London, EC4V 2AU.

Comments on the Proposed Application must be received by EPL no later than 17 February 2017 and may be submitted as follows:

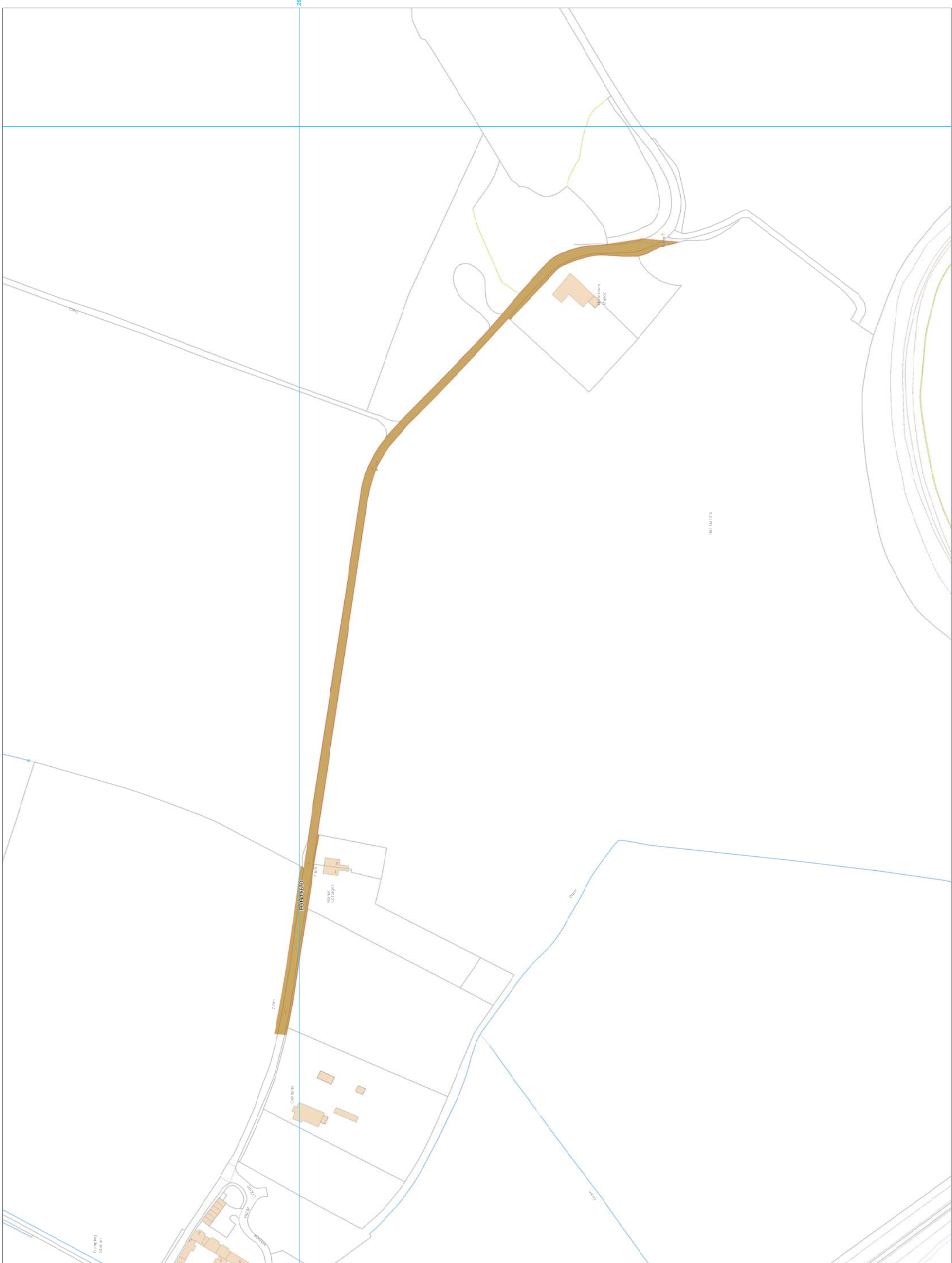
Post: Eggborough CCGT Consultation, c/o Dalton Warner Davis LLP, 21 Garlick Hill, London, EC4V 2AU

E-mail: consultation@eggboroughccgt.com

Website: www.eggboroughccgt.co.uk

Phone: 01925 438102

Alternatively, comments may be submitted in person at the aforementioned public exhibitions.



© Crown copyright material is reproduced with the permission of the Controller of Her Majesty's Stationery Office and the Crown Copyright Licensing Agency. All rights reserved. This material is provided for your personal use only and may not be copied, stored, or transmitted in any form or by any means without the prior written permission of the Controller of Her Majesty's Stationery Office. This material is provided for your personal use only and may not be copied, stored, or transmitted in any form or by any means without the prior written permission of the Controller of Her Majesty's Stationery Office.

Reproduced from Ordnance Survey digital map data. Licence number: 100031573.
 Date Ref: C:\Users\jv\Documents\Projects\20170112_Eggs\Drawing_CCGT_Planet_Unterground_Land_EGGU070

PROPOSED EGGBOROUGH CCGT PROJECT

IMPORTANT INFORMATION – NOTICE TO ANY OWNERS AND OCCUPIERS

Eggborough Power Ltd ('EPL') intends to submit an application (the 'Proposed Application') for a Development Consent Order (a 'DCO') under section 37 of The Planning Act 2008 (the 'Act'). The Proposed Application will be submitted to and administered by the Planning Inspectorate, before being determined by the Secretary of State ('SoS'). The DCO, if made, would authorise the construction, operation and maintenance of a new gas-fired power station with a capacity of up to 2,500 megawatts ('MW'), a new gas pipeline and other associated works (the 'Proposed Development').

The site for the Proposed Development comprises land within the operational area of the existing coal-fired power station at Eggborough (owned by EPL) and corridors within predominantly third party owned land running to the north to accommodate the new gas pipeline and cooling water connections.

Road (Fox Lane), Chapel Haddlesey, Selby are affected by the Proposed Development.

Copies of the documents relating to the Proposed Application, including a Preliminary Environmental Impact ('PEI') Report with a non-technical summary, are available to download at www.eggboroughccgt.co.uk from 12 January 2017 and for inspection at the following locations during the hours set out from 12 January to 17 February 2017:

VENUE DETAILS	OPENING HOURS
Snaith Library 27 Market Place, Snaith, Goole, DN14 9HE	Tues - 2pm - 7pm Thurs - 10am - 5pm Sat - 10am - 12noon
Knottingley Library Knottingley Sports Centre, Hill Top, Pontefract Road, Knottingley WF11 8EE	Mon & Fri - 1pm - 5pm Tue - 9.30am - 6pm Wed - 9.30am - 5pm Thurs & Sat - 9.30am - 1pm
Selby Library and Information Centre 52 Micklegate, Selby, YO8 4EQ	Mon - 9.30am - 7.30pm Tues, Wed & Fri - 9.30am - 5.30pm Thurs & Sat - 9.30am -

	12.30pm
Askern Library Station Road, Askern, Doncaster, DN6 0JA	Mon, Wed, Fri & Sat - 10am - 1pm Tue & Thurs - 10am - 6pm
Sherburn-in-Elmet library Finkle Hill, Sherburn-in-Elmet, Leeds, LS25 6EA	Mon & Tues - 9.30am - 5pm Thurs - 9.30am - 6pm Fri - 9.30am - 1pm Sat - 9.30am - 12.30pm
Eggborough Power Station Sports and Social Club Eggborough, Goole, North Humberside, DN14 0OZ	Mon - Sat - 9am - 5pm Sun - 10am - 4pm
North Yorkshire County Council County Hall, Northallerton, North Yorkshire DL7 8AD	Mon to Thurs - 8am - 5pm Fri - 8am - 4.30pm
Selby Council (Contact Centre) Market Cross Shopping Centre, Selby, YO8 4JS	Mon, Tues, Thurs & Fri - 9.30am - 4pm Wed - 10am - 4pm

Copies of the documents will also be available for inspection at a number of **public exhibitions over the week commencing 16 January 2017**, details of which can be obtained by viewing the project website at www.eggboroughccgt.co.uk or by contacting EPL using the details outlined below.

A hard copy of all the consultation documentation is available on request for a maximum copying charge of £150.00. Hard copies of individual documents are also available on request. A CD of the documents is available on request for a charge of £15.00. The documents (or a CD) can be obtained by writing to: Eggborough CCGT Consultation, c/o Dalton Warner Davis LLP, 21 Garlick Hill, London, EC4V 2AU.

Comments on the Proposed Application must be received by EPL no later than 17 February 2017 and may be submitted as follows:

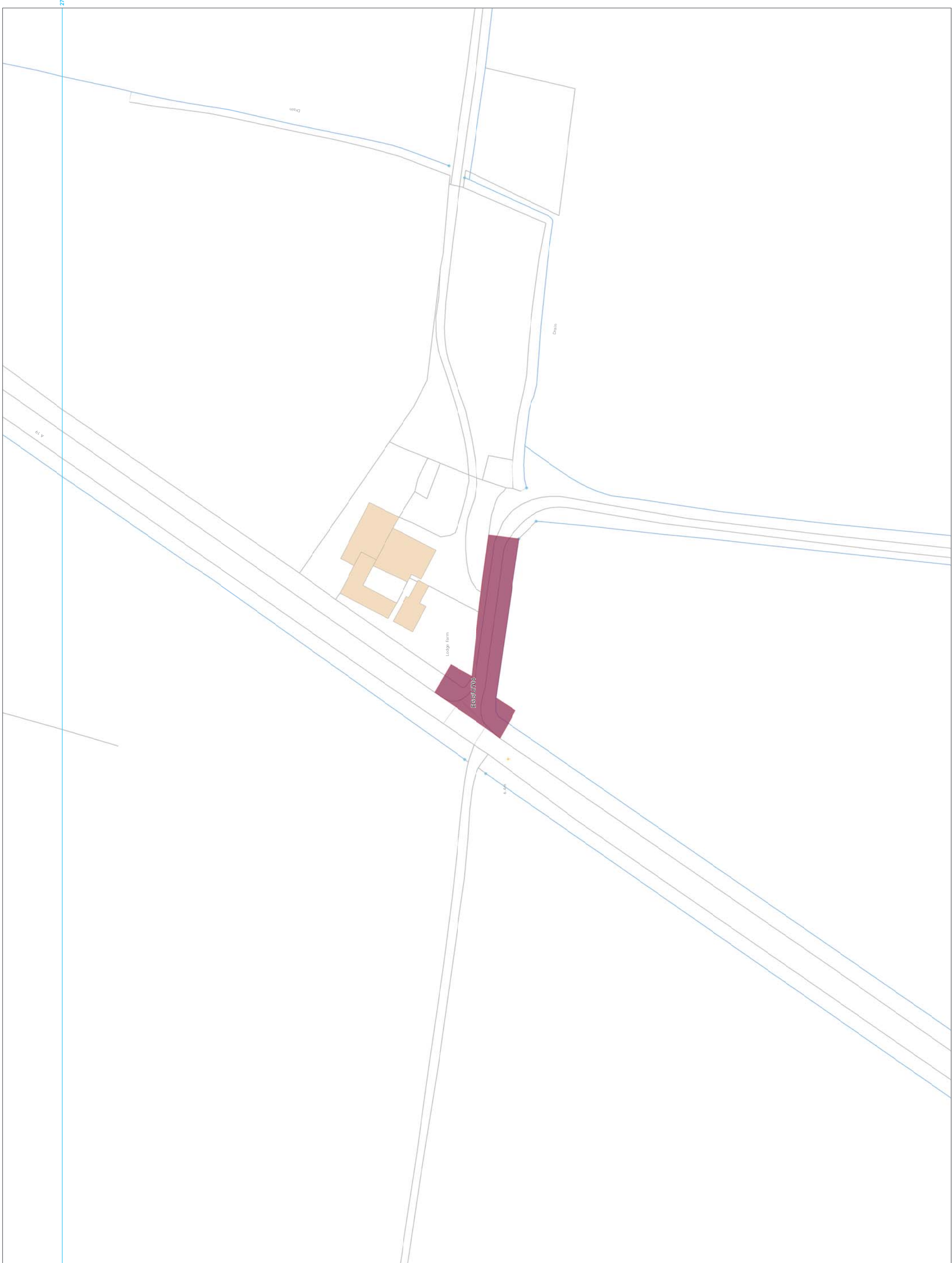
Post: Eggborough CCGT Consultation, c/o Dalton Warner Davis LLP, 21 Garlick Hill, London, EC4V 2AU

E-mail: consultation@eggboroughccgt.com

Website: www.eggboroughccgt.co.uk

Phone: 01925 438102

Alternatively, comments may be submitted in person at the aforementioned public exhibitions.



PROPOSED EGGBOROUGH CCGT PROJECT

IMPORTANT INFORMATION – NOTICE TO ANY OWNERS AND OCCUPIERS

Eggborough Power Ltd ('EPL') intends to submit an application (the 'Proposed Application') for a Development Consent Order (a 'DCO') under section 37 of The Planning Act 2008 (the 'Act'). The Proposed Application will be submitted to and administered by the Planning Inspectorate, before being determined by the Secretary of State ('SoS'). The DCO, if made, would authorise the construction, operation and maintenance of a new gas-fired power station with a capacity of up to 2,500 megawatts ('MW'), a new gas pipeline and other associated works (the 'Proposed Development').

The site for the Proposed Development comprises land within the operational area of the existing coal-fired power station at Eggborough (owned by EPL) and corridors within predominantly third party owned land running to the north to accommodate the new gas pipeline and cooling water connections.

**Access road to property known as Burn Lodge Farm, off public highway (A19),
Burn, Selby are affected by the Proposed Development.**

Copies of the documents relating to the Proposed Application, including a Preliminary Environmental Impact ('PEI') Report with a non-technical summary, are available to download at www.eggboroughccgt.co.uk from 12 January 2017 and for inspection at the following locations during the hours set out from 12 January to 17 February 2017:

VENUE DETAILS	OPENING HOURS
Snaith Library 27 Market Place, Snaith, Goole, DN14 9HE	Tues - 2pm - 7pm Thurs - 10am - 5pm Sat - 10am - 12noon
Knottingley Library Knottingley Sports Centre, Hill Top, Pontefract Road, Knottingley WF11 8EE	Mon & Fri - 1pm - 5pm Tue - 9.30am - 6pm Wed - 9.30am - 5pm Thurs & Sat - 9.30am - 1pm
Selby Library and Information Centre 52 Micklegate, Selby, YO8 4EQ	Mon - 9.30am - 7.30pm Tues, Wed & Fri - 9.30am - 5.30pm Thurs & Sat - 9.30am -

	12.30pm
Askern Library Station Road, Askern, Doncaster, DN6 0JA	Mon, Wed, Fri & Sat - 10am - 1pm Tue & Thurs - 10am - 6pm
Sherburn-in-Elmet library Finkle Hill, Sherburn-in-Elmet, Leeds, LS25 6EA	Mon & Tues - 9.30am - 5pm Thurs - 9.30am - 6pm Fri - 9.30am - 1pm Sat - 9.30am - 12.30pm
Eggborough Power Station Sports and Social Club Eggborough, Goole, North Humberside, DN14 0OZ	Mon - Sat - 9am - 5pm Sun - 10am - 4pm
North Yorkshire County Council County Hall, Northallerton, North Yorkshire DL7 8AD	Mon to Thurs - 8am - 5pm Fri - 8am - 4.30pm
Selby Council (Contact Centre) Market Cross Shopping Centre, Selby, YO8 4JS	Mon, Tues, Thurs & Fri - 9.30am - 4pm Wed - 10am - 4pm

Copies of the documents will also be available for inspection at a number of **public exhibitions over the week commencing 16 January 2017**, details of which can be obtained by viewing the project website at www.eggboroughccgt.co.uk or by contacting EPL using the details outlined below.

A hard copy of all the consultation documentation is available on request for a maximum copying charge of £150.00. Hard copies of individual documents are also available on request. A CD of the documents is available on request for a charge of £15.00. The documents (or a CD) can be obtained by writing to: Eggborough CCGT Consultation, c/o Dalton Warner Davis LLP, 21 Garlick Hill, London, EC4V 2AU.

Comments on the Proposed Application must be received by EPL no later than 17 February 2017 and may be submitted as follows:

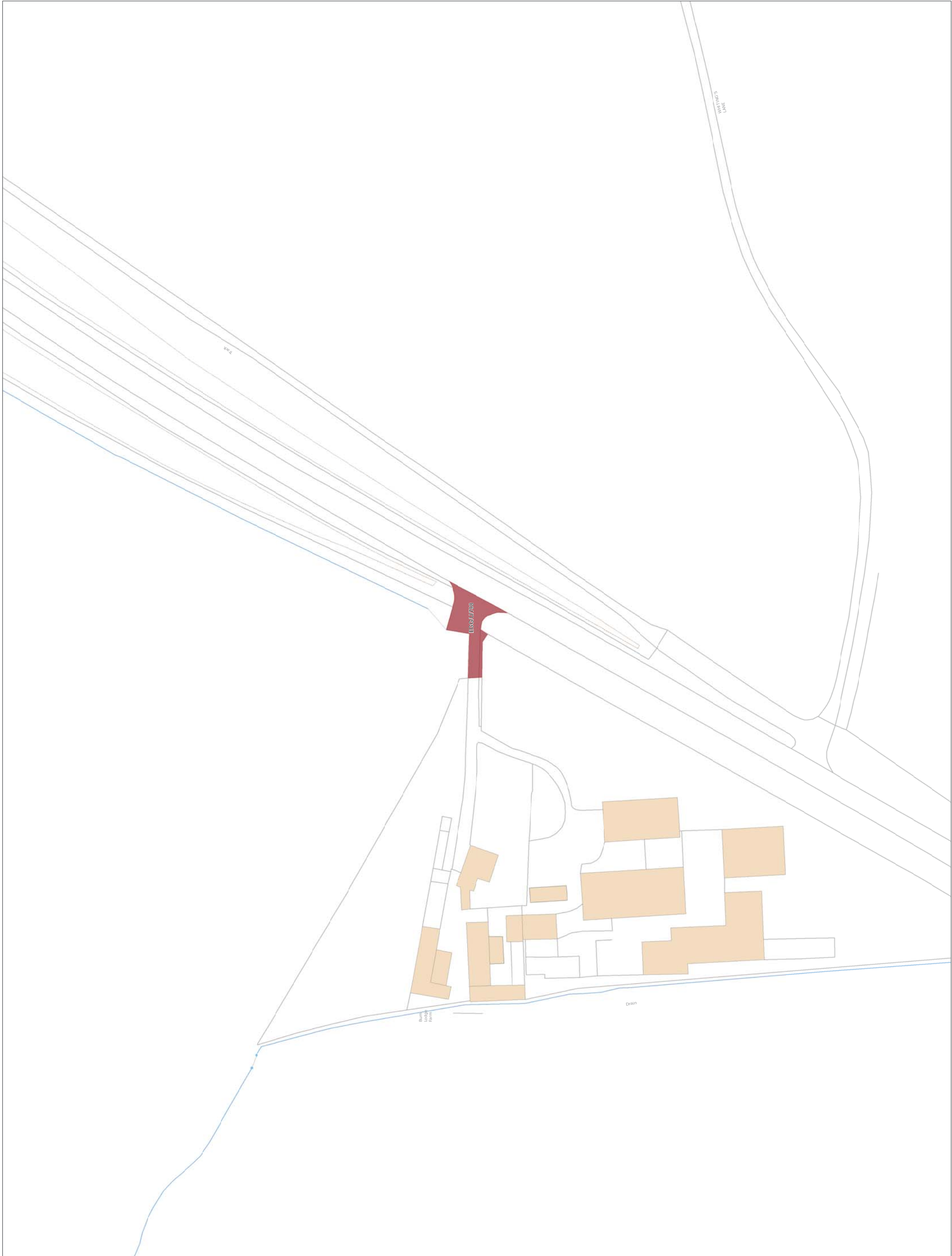
Post: Eggborough CCGT Consultation, c/o Dalton Warner Davis LLP, 21 Garlick Hill, London, EC4V 2AU

E-mail: consultation@eggboroughccgt.com

Website: www.eggboroughccgt.co.uk

Phone: 01925 438102

Alternatively, comments may be submitted in person at the aforementioned public exhibitions.



Eggborough
 Planning Number: E/24/019

PROPOSED DEVELOPMENT OBJECTIVES

PROPOSED DEVELOPMENT OBJECTIVES

Eggborough Town (E/24/019) is a proposed development of 100 residential units (50 houses and 50 flats) and 1000 sqm of commercial space (retail and office) on a site of 1.5 hectares. The development is located on the eastern side of the town, adjacent to the A103. The site is currently used for agriculture and is surrounded by residential development. The development is proposed to be built in two phases, with the first phase consisting of 50 houses and 500 sqm of commercial space, and the second phase consisting of 50 flats and 500 sqm of commercial space. The development is proposed to be built on a site of 1.5 hectares, which is currently used for agriculture and is surrounded by residential development. The development is proposed to be built in two phases, with the first phase consisting of 50 houses and 500 sqm of commercial space, and the second phase consisting of 50 flats and 500 sqm of commercial space.

PROPOSED DEVELOPMENT OBJECTIVES	PROPOSED DEVELOPMENT OBJECTIVES
100 Residential Units (50 Houses and 50 Flats)	100 Residential Units (50 Houses and 50 Flats)
1000 sqm of Commercial Space (Retail and Office)	1000 sqm of Commercial Space (Retail and Office)

PROPOSED DEVELOPMENT OBJECTIVES	PROPOSED DEVELOPMENT OBJECTIVES
100 Residential Units (50 Houses and 50 Flats)	100 Residential Units (50 Houses and 50 Flats)
1000 sqm of Commercial Space (Retail and Office)	1000 sqm of Commercial Space (Retail and Office)



PROPOSED EGGBOROUGH CCGT PROJECT

IMPORTANT INFORMATION – NOTICE TO ANY OWNERS AND OCCUPIERS

Eggborough Power Ltd ('EPL') intends to submit an application (the 'Proposed Application') for a Development Consent Order (a 'DCO') under section 37 of The Planning Act 2008 (the 'Act'). The Proposed Application will be submitted to and administered by the Planning Inspectorate, before being determined by the Secretary of State ('SoS'). The DCO, if made, would authorise the construction, operation and maintenance of a new gas-fired power station with a capacity of up to 2,500 megawatts ('MW'), a new gas pipeline and other associated works (the 'Proposed Development').

The site for the Proposed Development comprises land within the operational area of the existing coal-fired power station at Eggborough (owned by EPL) and corridors within predominantly third party owned land running to the north to accommodate the new gas pipeline and cooling water connections.

Road (West Lane), Burn, Selby is affected by the Proposed Development.

Copies of the documents relating to the Proposed Application, including a Preliminary Environmental Impact ('PEI') Report with a non-technical summary, are available to download at www.eggboroughccgt.co.uk from 12 January 2017 and for inspection at the following locations during the hours set out from 12 January to 17 February 2017:

VENUE DETAILS	OPENING HOURS
Snaith Library 27 Market Place, Snaith, Goole, DN14 9HE	Tues - 2pm - 7pm Thurs - 10am - 5pm Sat - 10am - 12noon
Knottingley Library Knottingley Sports Centre, Hill Top, Pontefract Road, Knottingley WF11 8EE	Mon & Fri - 1pm - 5pm Tue - 9.30am - 6pm Wed - 9.30am - 5pm Thurs & Sat - 9.30am - 1pm
Selby Library and Information Centre 52 Micklegate, Selby, YO8 4EQ	Mon - 9.30am - 7.30pm Tues, Wed & Fri - 9.30am - 5.30pm Thurs & Sat - 9.30am - 12.30pm

Askern Library Station Road, Askern, Doncaster, DN6 0JA	Mon, Wed, Fri & Sat - 10am - 1pm Tue & Thurs - 10am - 6pm
Sherburn-in-Elmet library Finkle Hill, Sherburn-in-Elmet, Leeds, LS25 6EA	Mon & Tues - 9.30am - 5pm Thurs - 9.30am - 6pm Fri - 9.30am - 1pm Sat - 9.30am - 12.30pm
Eggborough Power Station Sports and Social Club Eggborough, Goole, North Humberside, DN14 0OZ	Mon - Sat - 9am - 5pm Sun - 10am - 4pm
North Yorkshire County Council County Hall, Northallerton, North Yorkshire DL7 8AD	Mon to Thurs - 8am - 5pm Fri - 8am - 4.30pm
Selby Council (Contact Centre) Market Cross Shopping Centre, Selby, YO8 4JS	Mon, Tues, Thurs & Fri - 9.30am - 4pm Wed - 10am - 4pm

Copies of the documents will also be available for inspection at a number of **public exhibitions over the week commencing 16 January 2017**, details of which can be obtained by viewing the project website at www.eggboroughccgt.co.uk or by contacting EPL using the details outlined below.

A hard copy of all the consultation documentation is available on request for a maximum copying charge of £150.00. Hard copies of individual documents are also available on request. A CD of the documents is available on request for a charge of £15.00. The documents (or a CD) can be obtained by writing to: Eggborough CCGT Consultation, c/o Dalton Warner Davis LLP, 21 Garlick Hill, London, EC4V 2AU.

Comments on the Proposed Application must be received by EPL no later than 17 February 2017 and may be submitted as follows:

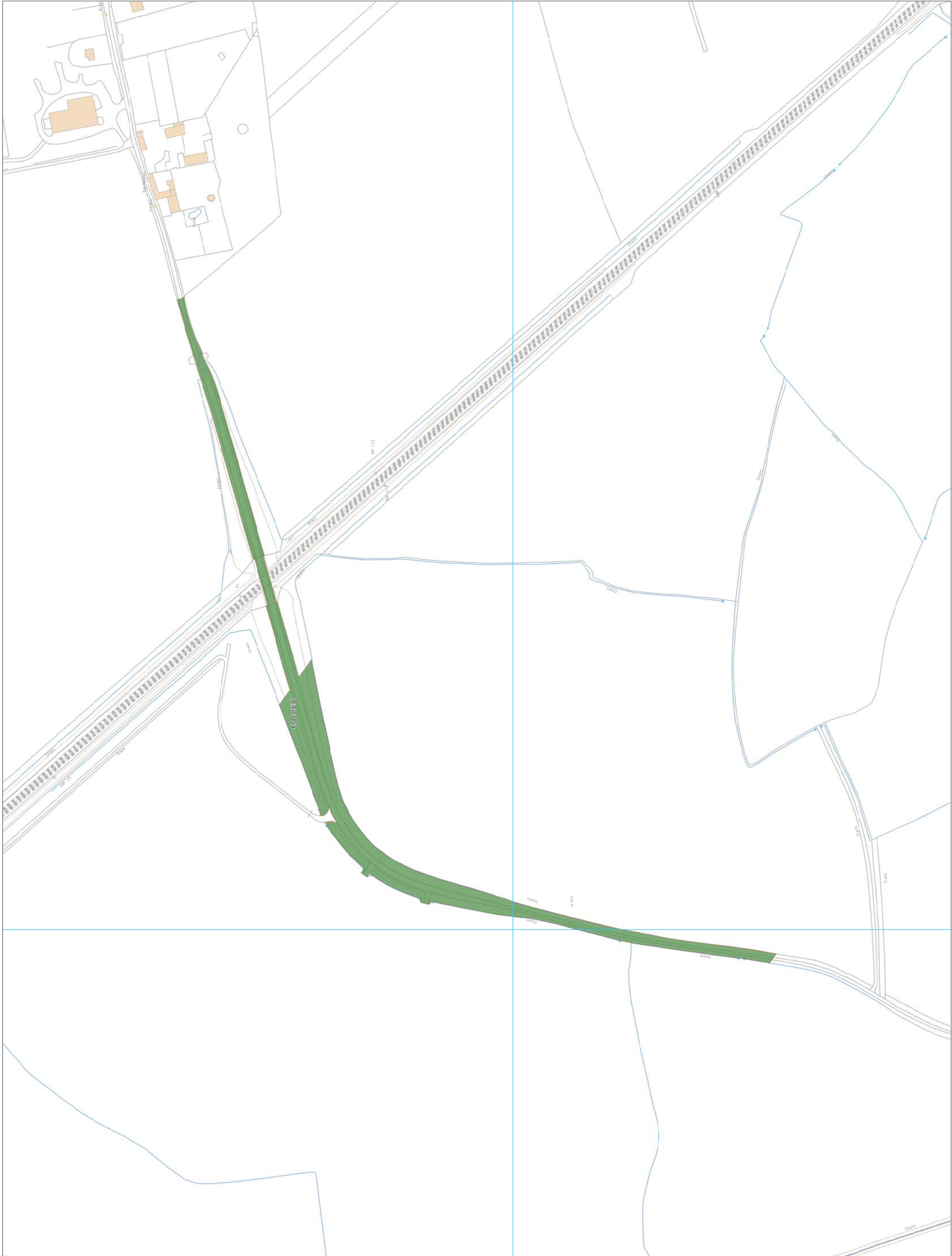
Post: Eggborough CCGT Consultation, c/o Dalton Warner Davis LLP, 21 Garlick Hill, London, EC4V 2AU

E-mail: consultation@eggboroughccgt.com

Website: www.eggboroughccgt.co.uk

Phone: 01925 438102

Alternatively, comments may be submitted in person at the aforementioned public exhibitions.



Reference Number: EGG/UR/16



PROPOSED EGGBOROUGH COAL FIRED

IMPORTANT INFORMATION - NOTICE TO AFFILIATED LAND OCCUPIERS

Eggborough Power Ltd (EPL) intends to submit an application for a Development Consent Order (a 'DCO') under section 11 of the Planning Act 2008 (the 'Act'). The Proposed Application will be submitted to and assessed by the Planning Inspectorate, before being determined by the Secretary of State (SoS). The DCI, once made, would authorise the construction, operation and maintenance of a new peat-fired power station with a capacity of up to 2,500 megawatts (MW), a new gas pipeline and other associated works (the 'Proposed Development').

The site for the Proposed Development comprises land within the operational area of the existing coal-fired power station at Eggborough (owned by EPL) and land owned and predominantly third party-owned land running to the north to accommodate the new gas pipeline and cooling water connections.

Road (West Lane), Burn, Selby are affected by the Proposed Development.

Copies of the documents relating to the Proposed Application, including a Preliminary Environmental Impact (PEI) Report with a non-technical summary, are available to download at www.eggborough.co.uk from 12 January 2017 and for inspection at the following locations during the hours set out from 12 January to 17 February 2017:

VENUE DETAILS	OPENING HOURS
South Library 27 Market Place, South, Goole, DN14 9HE	Tue - 10am - 5pm Thu - 10am - 5pm Sat - 10am - 12noon
Keatingley Library Keatingley Sports Centre, 188 Top, Postleford Road, Keatingley, WF12 7LJ	Mon & Fri - 10am - 5pm Tue - 9.30am - 5pm Wed - 9.30am - 5pm Thurs & Sat - 9.30am - 5pm
Selby Library and Information Centre 12 Market Square, Selby, YO8 4LJ	Mon - 9.30am - 7.30pm Tue, Wed & Fri - 9.30am - 5.30pm Thurs & Sat - 9.30am - 1.30pm

Akers Library Market Street, Akers, C. Wether, YO8 1SR	
Sharncliffe Equestrian Library Lodge Hill, Sharncliffe Farm, Leeds, LS23 9EP	
Eggborough Power Station Sports and Social Club Eggborough, Goole, North Yorkshire, DN14 9JQ	
North Yorkshire County Council Council Hall, North Yorkshire, North Yorkshire, YO1 1BB	
Surby Council (Contact Centre) Market Lane, Surby, York, YO8 4LJ	

Copies of the documents will also be available for inspection at a number of other venues during the week commencing 18 January 2017, details of which can be found by clicking the relevant venue at www.eggborough.co.uk or by contacting EPL using the details below.

A hard copy of all the consultation documents is available in respect of a maximum charge of £1000. Hard copies of individual documents are available on request for a charge of £1000. The documents are available on request for a charge of £1000. The documents are available on request for a charge of £1000.

Comments on the Proposed Application must be received by EPL on or before 17 February 2017 and may be submitted to:

Peer Engagement Unit, Eggborough, 120, The Boulevard, Goole, YO8 4LJ

or

Peer Engagement Unit, Eggborough, 120, The Boulevard, Goole, YO8 4LJ

Website: www.eggborough.co.uk

Phone: 01430 839222



PROPOSED EGGBOROUGH CCGT PROJECT

IMPORTANT INFORMATION – NOTICE TO ANY OWNERS AND OCCUPIERS

Eggborough Power Ltd ('EPL') intends to submit an application (the 'Proposed Application') for a Development Consent Order (a 'DCO') under section 37 of The Planning Act 2008 (the 'Act'). The Proposed Application will be submitted to and administered by the Planning Inspectorate, before being determined by the Secretary of State ('SoS'). The DCO, if made, would authorise the construction, operation and maintenance of a new gas-fired power station with a capacity of up to 2,500 megawatts ('MW'), a new gas pipeline and other associated works (the 'Proposed Development').

The site for the Proposed Development comprises land within the operational area of the existing coal-fired power station at Eggborough (owned by EPL) and corridors within predominantly third party owned land running to the north to accommodate the new gas pipeline and cooling water connections.

Track off West Lane, Burn, Selby are affected by the Proposed Development.

Copies of the documents relating to the Proposed Application, including a Preliminary Environmental Impact ('PEI') Report with a non-technical summary, are available to download at www.eggboroughccgt.co.uk from 12 January 2017 and for inspection at the following locations during the hours set out from 12 January to 17 February 2017:

VENUE DETAILS	OPENING HOURS
<p>Snaith Library</p> <p>27 Market Place, Snaith, Goole, DN14 9HE</p>	<p>Tues - 2pm - 7pm</p> <p>Thurs - 10am - 5pm</p> <p>Sat - 10am - 12noon</p>
<p>Knottingley Library</p> <p>Knottingley Sports Centre, Hill Top, Pontefract Road, Knottingley WF11 8EE</p>	<p>Mon & Fri - 1pm - 5pm</p> <p>Tue - 9.30am - 6pm</p> <p>Wed - 9.30am - 5pm</p> <p>Thurs & Sat - 9.30am - 1pm</p>
<p>Selby Library and Information Centre</p> <p>52 Micklegate, Selby, YO8 4EQ</p>	<p>Mon - 9.30am - 7.30pm</p> <p>Tues, Wed & Fri - 9.30am - 5.30pm</p> <p>Thurs & Sat - 9.30am - 12.30pm</p>

Askern Library Station Road, Askern, Doncaster, DN6 0JA	Mon, Wed, Fri & Sat - 10am - 1pm Tue & Thurs - 10am - 6pm
Sherburn-in-Elmet library Finkle Hill, Sherburn-in-Elmet, Leeds, LS25 6EA	Mon & Tues - 9.30am - 5pm Thurs - 9.30am - 6pm Fri - 9.30am - 1pm Sat - 9.30am - 12.30pm
Eggborough Power Station Sports and Social Club Eggborough, Goole, North Humberside, DN14 0OZ	Mon - Sat - 9am - 5pm Sun - 10am - 4pm
North Yorkshire County Council County Hall, Northallerton, North Yorkshire DL7 8AD	Mon to Thurs - 8am - 5pm Fri - 8am - 4.30pm
Selby Council (Contact Centre) Market Cross Shopping Centre, Selby, YO8 4JS	Mon, Tues, Thurs & Fri - 9.30am - 4pm Wed - 10am - 4pm

Copies of the documents will also be available for inspection at a number of **public exhibitions over the week commencing 16 January 2017**, details of which can be obtained by viewing the project website at www.eggboroughccgt.co.uk or by contacting EPL using the details outlined below.

A hard copy of all the consultation documentation is available on request for a maximum copying charge of £150.00. Hard copies of individual documents are also available on request. A CD of the documents is available on request for a charge of £15.00. The documents (or a CD) can be obtained by writing to: Eggborough CCGT Consultation, c/o Dalton Warner Davis LLP, 21 Garlick Hill, London, EC4V 2AU.

Comments on the Proposed Application must be received by EPL no later than 17 February 2017 and may be submitted as follows:

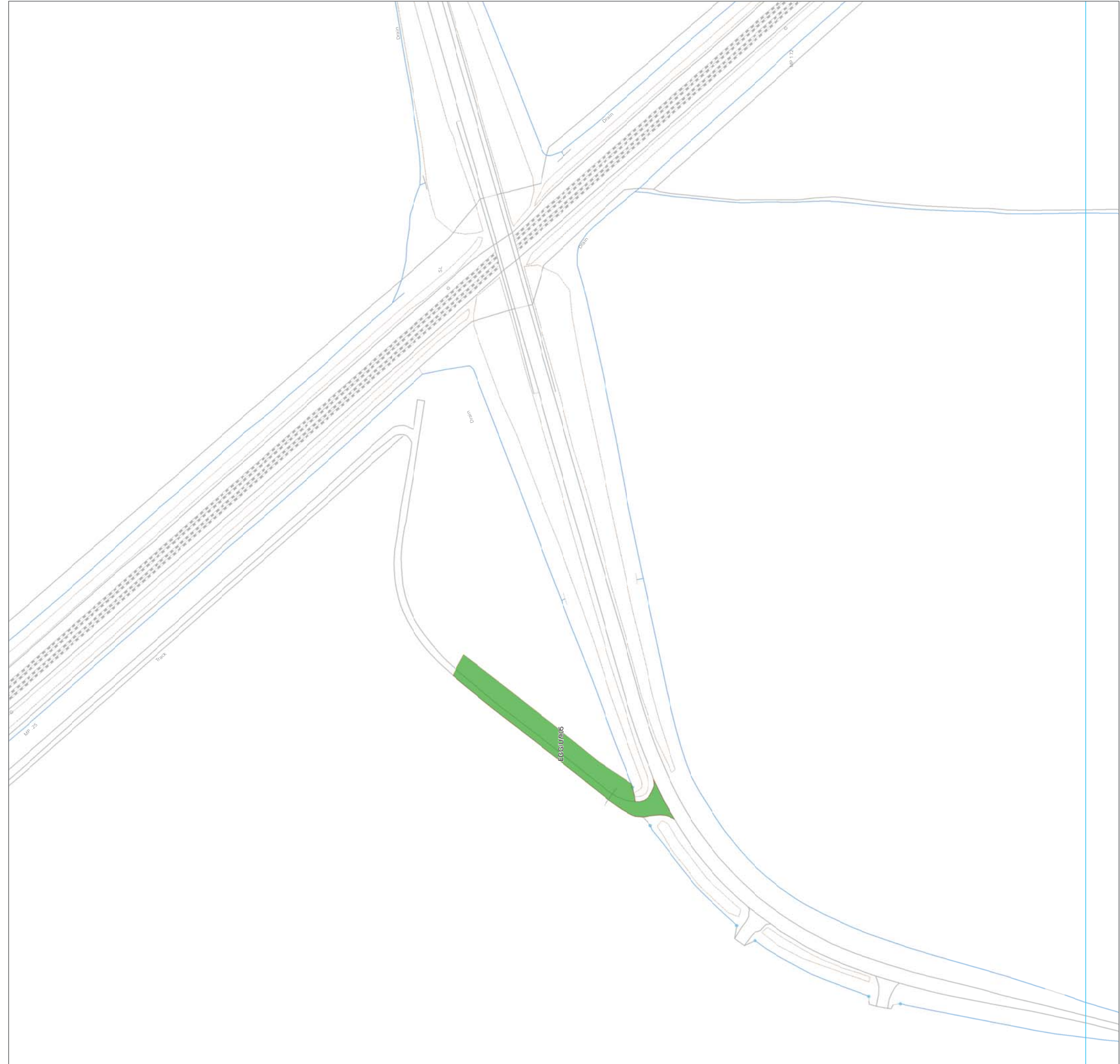
Post: Eggborough CCGT Consultation, c/o Dalton Warner Davis LLP, 21 Garlick Hill, London, EC4V 2AU

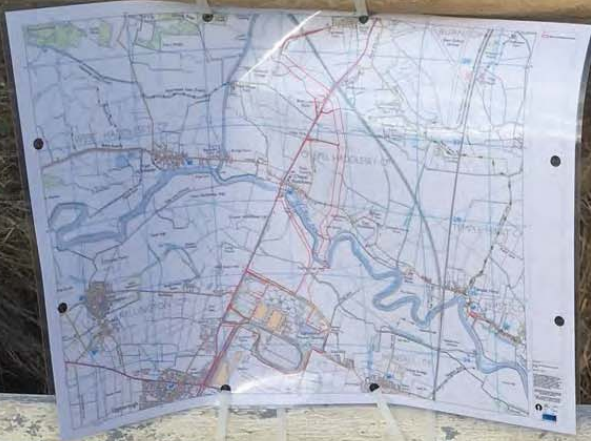
E-mail: consultation@eggboroughccgt.com

Website: www.eggboroughccgt.co.uk

Phone: 01925 438102

Alternatively, comments may be submitted in person at the aforementioned public exhibitions.





Reference Number: EGG0495

Eggborough

PROPOSED EGGBOROUGH GAS STATION

IMPORTANT INFORMATION - NOTICE TO ALL OWNERS AND OCCUPIERS

Eggborough Power Ltd (EPL) intends to submit an application (the 'Proposed Application') for a Development Consent Order (a 'DCO') under section 37 of the Planning Act 2008 (the 'Act'). The Proposed Application will be submitted to and administered by the Planning Inspectorate, before being determined by the Secretary of State (SoS). The DCO, if made, would authorize the construction, operation and maintenance of a new gas-fired power station with a capacity of up to 2,000 megawatts (MW), a new gas pipeline and other associated works (the 'Proposed Development').

The site for the Proposed Development comprises land within the operational area of the existing coal-fired power station at Eggborough licensed by EPL and operated under a long-term lease agreement with a third party owned land adjoining to the north to accommodate the new gas pipeline and cooling water connection.

Track off West Lane, Barn, Selby are affected by the Proposed Development.

Copies of the documents relating to the Proposed Application, including a Preliminary Environmental Impact (PEI) Report with a non-technical summary, are available to download at www.eggboroughcc.gov.uk from 12 January 2012 and for inspection at the following locations during the hours set out from 12 January to 22 February 2012:

Public Location	Open Hours
Albemarle Library, 27 Market Place, Selby, North Yorkshire YO8 1BA	Tues: 10am - 5pm Wed: 10am - 5pm Thu: 10am - 5pm Fri: 10am - 5pm Sat: 10am - 5pm Sun: 10am - 5pm
North Yorkshire Council, 100-102, The Boulevard, Scarborough YO1 1PE	Tue: 9.30am - 4pm Wed: 9.30am - 4pm Thu: 9.30am - 4pm Fri: 9.30am - 4pm Sat: 9.30am - 4pm Sun: 9.30am - 4pm
Selby Library and Information Centre, 22 Millergate, Selby YO8 1AG	Tue: 10am - 5pm Wed: 10am - 5pm Thu: 10am - 5pm Fri: 10am - 5pm Sat: 10am - 5pm Sun: 10am - 5pm

Albemarle Library, 27 Market Place, Selby, North Yorkshire YO8 1BA	Tue: 10am - 5pm Wed: 10am - 5pm Thu: 10am - 5pm Fri: 10am - 5pm Sat: 10am - 5pm Sun: 10am - 5pm
North Yorkshire Council, 100-102, The Boulevard, Scarborough YO1 1PE	Tue: 9.30am - 4pm Wed: 9.30am - 4pm Thu: 9.30am - 4pm Fri: 9.30am - 4pm Sat: 9.30am - 4pm Sun: 9.30am - 4pm
Eggborough Power Station Sports and Social Club, Eggborough, Selby, North Yorkshire YO8 1AG	Tue: 10am - 5pm Wed: 10am - 5pm Thu: 10am - 5pm Fri: 10am - 5pm Sat: 10am - 5pm Sun: 10am - 5pm
North Yorkshire County Council, County Hall, Boothferry, North Yorkshire YO1 1BA	Tue: 10am - 5pm Wed: 10am - 5pm Thu: 10am - 5pm Fri: 10am - 5pm Sat: 10am - 5pm Sun: 10am - 5pm
Selby Council Offices, 22 Millergate, Selby YO8 1AG	Tue: 10am - 5pm Wed: 10am - 5pm Thu: 10am - 5pm Fri: 10am - 5pm Sat: 10am - 5pm Sun: 10am - 5pm

Copies of the documents will also be available for inspection at a number of public exhibitions over the week commencing 24 January 2012, details of which can be obtained by viewing the project website at www.eggboroughcc.gov.uk or by contacting EPL using the details outlined below.

A hard copy of all the consultation documentation is available on request for a maximum charge (range) of £300.00. Hard copies of individual documents are also available on request. A CD of the documents is available on request for a charge of £15.00. The documents for a CD can be obtained by writing to Eggborough CC/ST Consultation, 100 Dalton Warner Drive LLP, 21 Gresham Way, London EC2V 2JG.

Comments on the Proposed Application must be received by EPL no later than 22 FEBRUARY 2012 and may be submitted as follows:

Post: Eggborough CC/ST Consultation, 100 Dalton Warner Drive LLP, 21 Gresham Way, London, EC2V 2JG

E-mail: consultation@eggboroughcc.gov.uk

Website: www.eggboroughcc.gov.uk

Phone: 01535 438107

Alternatively, comments may be submitted to persons at the aforementioned public exhibitions.

APPENDIX 3.1 - NON-STATUTORY STAGE 1 CONSULTATION NEWSPAPER NOTICES



Stage 1 Consultation - Eggborough CCGT Project

Eggborough Power Ltd (EPL) is proposing to develop a new gas-fired power station on the site of its existing coal-fired power station at Eggborough near Selby, North Yorkshire.

EPL will be consulting the local community and other stakeholders on the proposals during the course of September 2016. The consultation will provide further information on the proposals, including the reasons for wanting to build a gas-fired power station, the options that are under consideration in terms of plant layout and gas pipeline routes, the consenting process and the next steps.

A number of public exhibitions will be held close to the site (details below) at which there will be an opportunity to meet members of the project team, ask questions, discuss the proposals and provide comments.

Public Exhibitions

Date	Venue	Time
27 September 2016	East Cowick Village Hall, High Street, East Cowick, DN14 9EP	2:00 to 9:00pm
28 September 2016	Selby Town Hall, York Street, Selby, YO8 4AJ	2:00 to 9:00pm
29 September 2016	Knottingley Town Hall, Hilltop, Headlands Ln, Knottingley, WF11 9DG	2:00 to 9:00pm
30 September 2016	Eggborough Power Station Sports and Social Club, Eggborough, Goole, DN14 0UZ	2:00 to 9:00pm

If you are unable to attend any of the exhibitions you will be able to find out further information on the proposals and view the exhibition materials at: <http://www.eggboroughccgt.co.uk/>

Comments can be submitted by the following means:

Post: Eggborough CCGT Consultation, c/o Dalton Warner Davis LLP, 21 Garlick Hill, London, EC4V 2AU

E-mail: consultation@eggboroughccgt.com

Website: <http://www.eggboroughccgt.co.uk/>

All comments on the proposals should be submitted no later than 14 October 2016.